

**+NOTICE!!**

**These documents have been scanned!**

**Do not place un-scanned documents beneath this notice!**

**Do not remove this notice from this file!**

GPO Jacket No. 560-102  
Print Order 61540  
Rise Business Services, LLC  
Job=AZ15 7/15/2019



Box Number= AZ15164



Claim Begin-End: AMC335544-AMC335608

**1 Initial Receipt**



AZ15164-5

AMC335259-AMC337099

Date Prepared: March 19, 1996

Lead A MC Number: A MC 335544

Ending A MC Number: A MC 335608

CASE CLAIM INDEX

<u>SERIAL NUMBER</u>	<u>CLOSURE DECISION DATE</u>	<u>CLAIM NAME</u>
A MC 335544		East Star #1
A MC 335545		East Star #2
A MC 335546		East Star #3
A MC 335547		East Star #4
A MC 335548		Faith #3
A MC 335549		Faith #4
A MC 335550		Hidden Mine #1
A MC 335551		Hidden Mine #2
A MC 335552		Hidden Mine #3
A MC 335553		Hidden Mine #4
A MC 335554		Hidden Mine #5
A MC 335555		Hidden Mine #6
A MC 335556		Keystone #1
A MC 335557		Keystone #2
A MC 335558		Keystone #3
A MC 335559		Keystone #4
A MC 335560		Leadville #2
A MC 335561		Leadville #3
A MC 335562		Leadville #12
<del>A MC 335563</del>	<i>1/24/96</i>	Little John #2
A MC 335564		Lucky Strike #1

<u>SERIAL NUMBER</u>	<u>CLOSURE DECISION DATE</u>	<u>CLAIM NAME</u>
A MC 335565		Lucky Strike #2
A MC 335566		Lucky Strike #3
A MC 335567		May Bird #8
A MC 335568		May Bird #12
A MC 335569		May Bird #13
A MC 335570		May Bird #14
A MC 335571		May Bird #15
A MC 335572		May Bird #20
A MC 335573		May Bird #22
A MC 335574		May Bird #23
A MC 335575		May Bird #24
A MC 335576		May Bird #25
A MC 335577		May Bird #29
A MC 335578		May Bird #30
A MC 335579		May Bird #31
A MC 335580		May Bird #32
A MC 335581		May Bird #33
A MC 335582		May Bird #34
A MC 335583		May Bird #35
A MC 335584		May Bird #53
A MC 335585		May Bird #54
A MC 335586		May Bird #55
A MC 335587		May Bird #61
A MC 335588		New East Star #9
A MC 335589		New East Star Extension #1

<u>SERIAL NUMBER</u>	<u>CLOSURE DECISION DATE</u>	<u>CLAIM NAME</u>
A MC 335590		New East Star Extension #2
A MC 335591		New East Star Extension #3
A MC 335592		New East Star Extension #4
A MC 335593		New East Star Extension #5
A MC 335594		New East Star Extension #6
A MC 335595		New East Star Extension #7
A MC 335596		Old Powers #1
A MC 335597		Old Powers #2
A MC 335598		Orange #1
A MC 335599		Orange #2
A MC 335600		Poor Boy #1
A MC 335601		Poor Boy #2
A MC 335602		Red Eagle #2
A MC 335603		Washington #1
A MC 335604		Washington #2
A MC 335605		West Star #1
A MC 335606		West Star #2
A MC 335607		West Star #3
A MC 335608		West Star #4

UNITED STATES  
DEPARTMENT OF THE INTERIOR  
BUREAU OF LAND MANAGEMENT

RECEIPT AND ACCOUNTING ADVICE

NO. **2189857**

04

TC/AZ 10/06/95

Subject: LOCATION FEE & SERVICE FEE (65) 2 6 11 1,625.00  
 CLAIM MAINTENANCE FEE 1996 (65) 2 6 12 650.00  
 Applicant: 2 6 13 6,500.00

SIERRITA MINING CO.  
HC 70 BOX 4260  
SAUARITA, AZ 85629-9311

SAME AS CK. #72264

Remitter: 520-625-4260

1204

*ge*

ENTERED IN COMPUTER

1-19-96

*[Handwritten signature]*

LEASE MANAGEMENT DATA										<input type="checkbox"/> NEW	<input type="checkbox"/> UPDATE	<input type="checkbox"/> PAYMENT
ORIGINAL SERIAL NO.	ASG.	TYPE	ST.	CTY.	FUND SYMBOL			ACRES/UNITS	RATE			
AMD 335544-335608												
AMOUNT	ANV. DATE	EXP. DATE	BILL CYC.	S/C	DISTRICT	NEXT BILL	MISC. DATA	U of M	ACTUAL UNITS			
ASSIGNMENT SERIAL NO.	ASG.	TYPE	ST.	CTY.	FUND SYMBOL			ACRES/UNITS	RATE			
AMOUNT	ANV. DATE	EXP. DATE	BILL CYC.	S/C	DISTRICT	NEXT BILL	MISC. DATA	U of M	ACTUAL UNITS			

APPLY REMITTANCE			
ACTION	FUND SYMBOL	CTY.	AMOUNT
FILING FEE			
RENTAL			
UNEARNED			
REFUND			
TOTAL			125.00
AMOUNT DUE			

Remarks:  
 3/8/96  
 Refund for AMC 335563  
 Little John #1. Zard  
 was not open to location.

BY: *[Signature]* DATE: 3/8/96

Lease in Escrow?  
 KGS?  
 Auto Escalates?  
 Auto Renew?

Of Interest?  
 Operating Rights?  
 Operator  
 Bond Filed?

**FOR MMS USE ONLY**

BILLEE	FOREST REFUGE
NUMBER	
OCS SECTION	
CODE	

UNITED STATES  
DEPARTMENT OF THE INTERIOR  
BUREAU OF LAND MANAGEMENT

RECEIPT AND ACCOUNTING ADVICE

NO. 2190211

TC/AZ

02/06/96

04

Subject: AMENDMENTS (1)

2 3 12

5.00

Applicant: SIERRITA MINING & RANCHING  
HC 70 BOX 4260  
SAHUARITA, AZ 85629-9311

SAME AS CK. #72965  
520-625-1204

Remitter:

Assignor:

LEASE MANAGEMENT DATA  NEW  UPDATE  PAYMENT

ORIGINAL SERIAL NO.	ASG.	TYPE	ST.	CTY.	FUND SYMBOL	ACRES/UNITS	RATE
AMC 335547							

AMOUNT	ANV. DATE	EXP. DATE	BILL CYC.	S/C	DISTRICT	NEXT BILL	MISC. DATA	U of M	ACTUAL UNITS

ASSIGNMENT SERIAL NO.	ASG.	TYPE	ST.	CTY.	FUND SYMBOL	ACRES/UNITS	RATE

AMOUNT	ANV. DATE	EXP. DATE	BILL CYC.	S/C	DISTRICT	NEXT BILL	MISC. DATA	U of M	ACTUAL UNITS

APPLY REMITTANCE

ACTION	FUND SYMBOL	CTY.	AMOUNT
FILING FEE			
RENTAL			
UNEARNED			
REFUND			
TOTAL			
AMOUNT DUE			

Remarks:

BY:

DATE:

- Lease in Escrow?
- KGS?
- Auto Escalates?
- Auto Renew?

- Of Interest?
- Operating Rights?
- Operator
- Bond Filed?

FOR MMS USE ONLY

BILLEE	FOREST REFUGE
NUMBER	
OCS SECTION	
CODE	

**NOTICE!!**

**These documents have been scanned!**

**Do not place un-scanned documents beneath this notice!**

**Do not remove this notice from this file!**

GPO Jacket No. 560-102  
Print Order 61540  
Rise Business Services, LLC  
Job=AZ15 7/15/2019



Box Number= AZ15164



Claim Begin-End: AMC335544-AMC335608

**2 Correspondence**



AZ15164-5

AMC335259-AMC337099



# United States Department of the Interior



## BUREAU OF LAND MANAGEMENT

Arizona State Office  
222 North Central Avenue  
Phoenix, AZ 85004  
www.az.blm.gov

In Reply Refer To:  
3841 (AZ-933) DRS  
AMC 335548  
AMC 335549  
AMC 352996  
AMC 352997

NOV 24 2004

*Saraino*  
11/23/04  
*J. Davis*  
11/24/04  
*Malyde*  
11/23/04

Heather L. Fox  
c/o Sierrita Mining and Ranching Company  
HC 70, Box 4260  
Sahuarita, AZ 85629

Dear Ms. Fox:

Maintenance fee payments for 2005 were submitted to the Bureau of Land Management on August 23, 2004 for 158 mining claims in the amount of \$19,750.00. Two mining claims, AMC352997 and AMC335548, are shown twice on the list you submitted along with your maintenance fee payments.

On the first list of claims, numbered 1 thru 64, lines 27 and 28, mining claim number AMC352997, is listed twice. This appears to be a typographical error. The AMC mining claim number shown as **AMC352997**, on line 27, should probably read as follows: **AMC352996, Richey #7**. LR2000 shows that the mining claim number, shown on line 28 as AMC352997, is identified as Richey #8.

In the second list of claims, numbered 1 thru 96, lines 5 and 6, the mining claim number shown as AMC335548, is also listed twice. The claim name listed in LR2000 for AMC335548 is shown as Faith #3. The AMC number shown on line six as **AMC335548** should probably read as follows: **AMC335549, Faith #4**.

Copies of the serial register pages for AMC352996, AMC352997, AMC335548 and AMC335549 and your August 19, 2004 transmittal letter, with attachments, are enclosed for your information.




If the data that was initially provided is incorrect, please notify my office, as soon as possible, so that we can adjust our records accordingly. If you have any questions, please contact Dominic R. Sarracino at (602) 417-9346.

**/s/ Ivy J. Garcia**

Ivy J. Garcia  
Group Administrator,  
Lands/Minerals Adjudication and Withdrawals

Enclosures

DSarracino:pb:11/22/04



Sierrita Mining & Ranching Co.  
HC 70 Box 4260  
Sahuarita, AZ. 85629

December 1, 2004

BUREAU OF LAND MANAGEMENT  
222 N CENTRAL AVE  
PHOENIX AZ 85004

ATTN: IVY J GARCIA

RE: 3841 (AZ-933) DRS

AMC 335548

AMC 335549

AMC 352996

AMC 352997

Ms. Garcia,

Thank you for letting us know about the typos on our list of claim renewals. Apparently, they have been there for several years!

We looked at our original documents and you are correct; Richey #7 is stamped with AMC 352996 and Faith #4 is stamped with AMC 335549.

If there is anything else you need for us to do regarding this matter, please don't hesitate to call me.

Thanks,

A handwritten signature in cursive script that reads 'Heather L. Fox'. The signature is written in black ink and is positioned above the printed name.

Heather L Fox, Partner

RECEIVED  
BUREAU OF  
LAND MANAGEMENT  
2004 DEC - 6 P 1:14  
ARIZONA  
STATE OFFICE  
PHOENIX, ARIZONA



# United States Department of the Interior

## BUREAU OF LAND MANAGEMENT

Arizona State Office  
222 North Central Avenue  
Phoenix, AZ 85004  
www.az.blm.gov



In Reply Refer To:  
3841 (AZ-933) DRS  
AMC 335548  
AMC 335549  
AMC 352996  
AMC 352997

NOV 24 2004

Heather L. Fox  
c/o Sierrita Mining and Ranching Company  
HC 70, Box 4260  
Sahuarita, AZ 85629

Dear Ms. Fox:

Maintenance fee payments for 2005 were submitted to the Bureau of Land Management on August 23, 2004 for 158 mining claims in the amount of \$19,750.00. Two mining claims, AMC352997 and AMC335548, are shown twice on the list you submitted along with your maintenance fee payments.

On the first list of claims, numbered 1 thru 64, lines 27 and 28, mining claim number AMC352997, is listed twice. This appears to be a typographical error. The AMC mining claim number shown as **AMC352997**, on line 27, should probably read as follows: **AMC352996, Richey #7**. LR2000 shows that the mining claim number, shown on line 28 as AMC352997, is identified as Richey #8.

In the second list of claims, numbered 1 thru 96, lines 5 and 6, the mining claim number shown as AMC335548, is also listed twice. The claim name listed in LR2000 for AMC335548 is shown as Faith #3. The AMC number shown on line six as **AMC335548** should probably read as follows: **AMC335549, Faith #4**.

Copies of the serial register pages for AMC352996, AMC352997, AMC335548 and AMC335549 and your August 19, 2004 transmittal letter, with attachments, are enclosed for your information.

RECEIVED  
BUREAU OF  
LAND MANAGEMENT  
2004 DEC - 6 PM 1:11  
ARIZONA  
STATE OFFICE  
PHOENIX, ARIZONA

If the data that was initially provided is incorrect, please notify my office, as soon as possible, so that we can adjust our records accordingly. If you have any questions, please contact Dominic R. Sarracino at (602) 417-9346.



Ivy J. Garcia  
Group Administrator,  
Lands/Minerals Adjudication and Withdrawals

Enclosures

RECEIVED  
BUREAU OF  
LAND MANAGEMENT  
2004 DEC - 6 P 1:15  
ARIZONA  
STATE OFFICE  
PHOENIX, ARIZONA



RECEIVED  
BUREAU OF  
LAND MANAGEMENT

2004 DEC -6 P 1:14

ARIZONA  
STATE OFFICE  
PHOENIX, ARIZONA

BUREAU OF LAND MANAGEMENT  
ATTN: IVY J GARCIA  
222 N CENTRAL AVE  
PHOENIX AZ 85004



85004+2203



**NOTICE!!**

**These documents have been scanned!**

**Do not place un-scanned documents beneath this notice!**

**Do not remove this notice from this file!**

GPO Jacket No. 560-102  
Print Order 61540  
Rise Business Services, LLC  
Job=AZ15 7/15/2019



Box Number= AZ15164



Claim Begin-End: AMC335544-AMC335608

**3 Transfers**



AZ15164-5

AMC335259-AMC337099

**NO  
DOCUMENTS  
FOUND**

NO DOCUMENTS FOUND  
NO DOCUMENTS FOUND

**NOTICE!!**

**These documents have been scanned!**

**Do not place un-scanned documents beneath this notice!**

**Do not remove this notice from this file!**

GPO Jacket No. 560-102  
Print Order 61540  
Rise Business Services, LLC  
Job=AZ15 7/15/2019



Box Number= AZ15164



Claim Begin-End: AMC335544-AMC335608

**4 Annual Filings**



AZ15164-5

AMC335259-AMC337099



SIERRITA MINING & RANCHING CO  
 HC 70 BOX 4260  
 SAHUARITA AZ 85629

PHONE (520) 625-1204  
 FAX (520) 625-3234

423200

335544

340594

338249

350412

352956

355548

391869

395839

396155

396792

2018 Mining Claims Renewal  
 Please renew the following claims through August 2019

	NUMBER	NAME OF CLAIM/SITES	FEE
1	AMC	335544 EAST STAR #1	\$ 155.00
2	AMC	335545 EAST STAR #2	\$ 155.00
3	AMC	335546 EAST STAR #3	\$ 155.00
4	AMC	335547 EAST STAR #4	\$ 155.00
5	AMC	335548 FAITH #3	\$ 155.00
6	AMC	335549 FAITH #4	\$ 155.00
7	AMC	335550 HIDDEN MINE #1	\$ 155.00
8	AMC	335551 HIDDEN MINE #2	\$ 155.00
9	AMC	335552 HIDDEN MINE #3	\$ 155.00
10	AMC	335553 HIDDEN MINE #4	\$ 155.00
11	AMC	335554 HIDDEN MINE #5	\$ 155.00
12	AMC	335555 HIDDEN MINE #6	\$ 155.00
13	AMC	335556 KEYSTONE #1	\$ 155.00
14	AMC	335557 KEYSTONE #2	\$ 155.00
15	AMC	335558 KEYSTONE #3	\$ 155.00
16	AMC	335559 KEYSTONE #4	\$ 155.00
17	AMC	335560 LEADVILLE #2	\$ 155.00
18	AMC	335561 LEADVILLE #3	\$ 155.00
19	AMC	335562 LEADVILLE #12	\$ 155.00
20	AMC	335564 LUCKY STRIKE #1	\$ 155.00
21	AMC	335565 LUCKY STRIKE #2	\$ 155.00
22	AMC	335566 LUCKY STRIKE #3	\$ 155.00
23	AMC	335567 MAY BIRD #8	\$ 155.00
24	AMC	335568 MAY BIRD #12	\$ 155.00
25	AMC	335569 MAY BIRD #13	\$ 155.00
26	AMC	335570 MAY BIRD #14	\$ 155.00
27	AMC	335571 MAY BIRD #15	\$ 155.00
28	AMC	335572 MAY BIRD #20	\$ 155.00
29	AMC	335573 MAY BIRD #22	\$ 155.00
30	AMC	335574 MAY BIRD #23	\$ 155.00
31	AMC	335575 MAY BIRD #24	\$ 155.00
32	AMC	335576 MAY BIRD #25	\$ 155.00
33	AMC	335577 MAY BIRD #29	\$ 155.00
34	AMC	335578 MAY BIRD #30	\$ 155.00
35	AMC	335579 MAY BIRD #31	\$ 155.00
36	AMC	335580 MAY BIRD #32	\$ 155.00
37	AMC	335581 MAY BIRD #33	\$ 155.00
38	AMC	335582 MAY BIRD #34	\$ 155.00
39	AMC	335583 MAY BIRD #35	\$ 155.00
40	AMC	335584 MAY BIRD #53	\$ 155.00
41	AMC	335585 MAY BIRD #54	\$ 155.00
42	AMC	335586 MAY BIRD #55	\$ 155.00

PHOENIX, ARIZONA

2018 AUG 13 P 2:57

RECEIVED  
 BLM AZ STATE OFFICE

# 485083  
 ENTERED  
 AUG 21 2018  
 BY: RAm

43	AMC	┌ 335587	MAY BIRD #61	\$ 155.00
44	AMC	335588	NEW EAST STAR #9	\$ 155.00
45	AMC	335589	NEW EAST STAR EXTENTION #1	\$ 155.00
46	AMC	335590	NEW EAST STAR EXTENTION #2	\$ 155.00
47	AMC	335591	NEW EAST STAR EXTENTION #3	\$ 155.00
48	AMC	335592	NEW EAST STAR EXTENTION #4	\$ 155.00
49	AMC	335593	NEW EAST STAR EXTENTION #5	\$ 155.00
50	AMC	335594	NEW EAST STAR EXTENTION #6	\$ 155.00
51	AMC	335595	NEW EAST STAR EXTENTION #7	\$ 155.00
52	AMC	335596	OLD POWERS #1	\$ 155.00
53	AMC	335597	OLD POWERS #2	\$ 155.00
54	AMC	335598	ORANGE #1	\$ 155.00
55	AMC	335599	ORANGE #2	\$ 155.00
56	AMC	335600	POOR BOY #1	\$ 155.00
57	AMC	335601	POOR BOY #2	\$ 155.00
58	AMC	335602	RED EAGLE #2	\$ 155.00
59	AMC	335603	WASHINGTON #1	\$ 155.00
60	AMC	335604	WASHINGTON #2	\$ 155.00
61	AMC	335605	WEST STAR #1	\$ 155.00
62	AMC	335606	WEST STAR #2	\$ 155.00
63	AMC	335607	WEST STAR #3	\$ 155.00
64	AMC	└ 335608	WEST STAR #4	\$ 155.00
65	AMC	┌ 340594	FAITH #1	\$ 155.00
66	AMC	340595	FAITH #2	\$ 155.00
67	AMC	340596	MAY BIRD #63	\$ 155.00
68	AMC	└ 340597	MAY BIRD #65	\$ 155.00
69	AMC	┌ 338249	BEANFIELD #7	\$ 155.00
70	AMC	338250	BEANFIELD #8	\$ 155.00
71	AMC	338251	BEANFIELD #9	\$ 155.00
72	AMC	338252	BEANFIELD #10	\$ 155.00
73	AMC	338253	BEANFIELD #11	\$ 155.00
74	AMC	└ 338254	BEANFIELD #12	\$ 155.00
75	AMC	┌ 350412	BEANFIELD #6	\$ 155.00
76	AMC	350413	BEANFIELD #16	\$ 155.00
77	AMC	350414	BEANFIELD #17	\$ 155.00
78	AMC	└ 350415	BEANFIELD #18	\$ 155.00
79	AMC	┌ 352956	MAY BIRD #1	\$ 155.00
80	AMC	352957	MAY BIRD #45	\$ 155.00
81	AMC	352958	MAY BIRD #46	\$ 155.00
82	AMC	352959	MAY BIRD #47	\$ 155.00
83	AMC	352960	MAY BIRD #48	\$ 155.00
84	AMC	352961	MAY BIRD #49	\$ 155.00
85	AMC	352962	MAY BIRD #50	\$ 155.00
86	AMC	352963	MAY BIRD #56	\$ 155.00
87	AMC	352964	MAY BIRD #57	\$ 155.00
88	AMC	352965	MAY BIRD #64	\$ 155.00
89	AMC	└ 352966	MAY BIRD #66	\$ 155.00
90	AMC	→ 355548	LITTLE JOHN #2	\$ 155.00
91	AMC	┌ 391869	LITTLE JOHN #1	\$ 155.00
92	AMC	└ 391870	RED EAGLE #3	\$ 155.00

PHOENIX, ARIZONA

2018 AUG 13 P 2:57

RECEIVED  
BLM AZ STATE OFFICE

93	AMC	→ 391871	RED EAGLE #5	\$ 155.00
94	AMC	└ 391872	RED EAGLE #6	\$ 155.00
95	AMC	→ 391873	RED EAGLE #15	\$ 155.00
96	AMC	└ 395839	MAYBIRD #27	\$ 155.00
97	AMC	└ 395840	MAYBIRD #28	\$ 155.00
98	AMC	395841	MAYBIRD #69	\$ 155.00
99	AMC	395842	MAYBIRD #101	\$ 155.00
100	AMC	395843	MAYBIRD #70	\$ 155.00
101	AMC	395844	MAYBIRD #102	\$ 155.00
102	AMC	395845	FAITH #5	\$ 155.00
103	AMC	395846	FAITH #6	\$ 155.00
104	AMC	395847	FAITH #7	\$ 155.00
105	AMC	└ 395848	FAITH #8	\$ 155.00
106	AMC	└ 396155	LITTLE JOHN #4	\$ 155.00
107	AMC	└ 396156	LITTLE JOHN #3	\$ 155.00
108	AMC	└ 396792	HOMESTEAD #21	\$ 155.00
109	AMC	396793	HOMESTEAD #23	\$ 155.00
110	AMC	396794	HOMESTEAD #22	\$ 155.00
111	AMC	396795	HOMESTEAD #24	\$ 155.00
112	AMC	└ 396796	LITTLE JOHN #5	\$ 155.00
113	AMC	└ 423200	BEANFIELD #1	\$ 155.00
114	AMC	423201	BEANFIELD #2	\$ 155.00
115	AMC	423202	BEANFIELD #3	\$ 155.00
116	AMC	423203	BEANFIELD #4	\$ 155.00
117	AMC	423204	BEANFIELD #5	\$ 155.00
118	AMC	└ 423205	BEANFIELD #20	\$ 155.00
119	AMC			
120	AMC			
121	AMC			
122	AMC			
123	AMC			
124	AMC			
125	AMC			
126	AMC			
127	AMC			

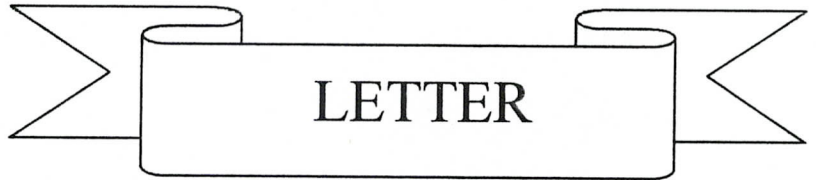
TOTAL DUE

\$ 18,290.00

PHOENIX, ARIZONA

2018 AUG 13 P 2:57

RECEIVED  
BLM AZ STATE OFFICE



Sierrita Mining & Ranching Co.  
HC 70 Box 4260  
Sahuarita, AZ. 85629

August 28, 2018

USDOJ-BLM  
ARIZONA STATE OFFICE  
ONE NORTH CENTRAL AVE  
SUITE 800  
PHOENIX AZ 85004-4427

RECEIVED  
BLM AZ STATE OFFICE  
2018 AUG 13 P 2:51  
PHOENIX, ARIZONA

RE: MINING CLAIM RENEWALS THROUGH 2019

Attached is a list of claims we wish to renew through 2018. Attached is our check for \$18,290.00.

If you have any questions or need any more information, please give me a call at 520-625-1204.

Sincerely,

Heather L Fox, Accounts Payable



SIERRITA MINING & RANCHING CO.  
HC 70 BOX 4260  
SAHUARITA, AZ 85629-9311

PHOENIX AZ 85Z

11 AUG 2018 PM 8 L



RECEIVED  
BLM AZ STATE OFFICE

2018 AUG 13 P 2:57

PHOENIX, ARIZONA

USDOJ - BLM  
Arizona State Office  
One North Central Ave  
Suite 800  
Phoenix AZ 85004-4427

85004-442700





SIERRITA MINING & RANCHING CO.  
HC 70 BOX 4260  
SAHUARITA, AZ 85629-9311

RECEIVED  
BLM AZ STATE OFFICE

2018 AUG 13 P 2:57

PHOENIX, ARIZONA

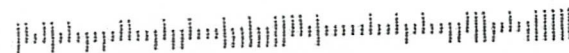
PHOENIX AZ 852

11 AUG 2018 PM 8 L



USDO I - BLM  
Arizona State Office  
One North Central Ave  
Suite 800  
Phoenix AZ 85004-4427

85004-442700



**United States Department of the Interior**  
**Bureau of Land Management**  
 DIV OF LANDS, MINRLS & ENERGY  
 ONE N CENTRAL AVE  
 PHOENIX, AZ 85004 -4427  
 Phone: 602-417-9200

Receipt

No: 4235083

<b>Transaction #:</b> 4350438	
<b>Date of Transaction:</b> 08/14/2018	
CUSTOMER:	
SIERRITA MINING & RANCHING CO HC 70 BOX 4260 SAHUARITA, AZ 85629-9311 US	

LINE #	QTY	DESCRIPTION	REMARKS	UNIT PRICE	TOTAL
1	1.00	LOCATABLE MINERALS / MINING CLAIMS- NOT NEW-UNADJUD, ONE AUTH NO. ONLY / MINING CLAIM MONEY RECEIVED <b>CASES: AMC335544/\$18290.00</b>	MAINT 2019/118	- n/a -	18290.00
<b>TOTAL:</b>					<b>\$18,290.00</b>

PAYMENT INFORMATION			
1	AMOUNT:	18290.00	POSTMARKED: N/A
	TYPE:	CHECK	RECEIVED: 08/13/2018
	CHECK NO:	66422	
	NAME:	SIERRITA MINING & RANCHING CO HC 70 BOX 4260 SAHUARITA AZ 85629-9311 US	

REMARKS

This receipt was generated by the automated BLM Collections and Billing System and is a paper representation of a portion of the official electronic record contained therein.

SIERRITA MINING & RANCHING CO  
 HC 70 BOX 4260  
 SAHUARITA AZ 85629

PHONE (520) 625-1204  
 FAX (520) 625-3234

2017 Mining Claims Renewal  
 Please renew the following claims through August 2018

AMC 335544  
 340594  
 338249  
 350415  
 352956  
 355548  
 391869  
 395839  
 396155  
 396792  
 423200

RECEIVED  
 2017 AUG - 7 P 3:31  
 SIERRITA, ARIZONA

	NUMBER	NAME OF CLAIM/SITES	FEE
1	AMC	335544 EAST STAR #1	\$ 155.00
2	AMC	335545 EAST STAR #2	\$ 155.00
3	AMC	335546 EAST STAR #3	\$ 155.00
4	AMC	335547 EAST STAR #4	\$ 155.00
5	AMC	335548 FAITH #3	\$ 155.00
6	AMC	335549 FAITH #4	\$ 155.00
7	AMC	335550 HIDDEN MINE #1	\$ 155.00
8	AMC	335551 HIDDEN MINE #2	\$ 155.00
9	AMC	335552 HIDDEN MINE #3	\$ 155.00
10	AMC	335553 HIDDEN MINE #4	\$ 155.00
11	AMC	335554 HIDDEN MINE #5	\$ 155.00
12	AMC	335555 HIDDEN MINE #6	\$ 155.00
13	AMC	335556 KEYSTONE #1	\$ 155.00
14	AMC	335557 KEYSTONE #2	\$ 155.00
15	AMC	335558 KEYSTONE #3	\$ 155.00
16	AMC	335559 KEYSTONE #4	\$ 155.00
17	AMC	335560 LEADVILLE #2	\$ 155.00
18	AMC	335561 LEADVILLE #3	\$ 155.00
19	AMC	335562 LEADVILLE #12	\$ 155.00
20	AMC	335564 LUCKY STRIKE #1	\$ 155.00
21	AMC	335565 LUCKY STRIKE #2	\$ 155.00
22	AMC	335566 LUCKY STRIKE #3	\$ 155.00
23	AMC	335567 MAY BIRD #8	\$ 155.00
24	AMC	335568 MAY BIRD #12	\$ 155.00
25	AMC	335569 MAY BIRD #13	\$ 155.00
26	AMC	335570 MAY BIRD #14	\$ 155.00
27	AMC	335571 MAY BIRD #15	\$ 155.00
28	AMC	335572 MAY BIRD #20	\$ 155.00
29	AMC	335573 MAY BIRD #22	\$ 155.00
30	AMC	335574 MAY BIRD #23	\$ 155.00
31	AMC	335575 MAY BIRD #24	\$ 155.00
32	AMC	335576 MAY BIRD #25	\$ 155.00
33	AMC	335577 MAY BIRD #29	\$ 155.00
34	AMC	335578 MAY BIRD #30	\$ 155.00
35	AMC	335579 MAY BIRD #31	\$ 155.00
36	AMC	335580 MAY BIRD #32	\$ 155.00
37	AMC	335581 MAY BIRD #33	\$ 155.00
38	AMC	335582 MAY BIRD #34	\$ 155.00
39	AMC	335583 MAY BIRD #35	\$ 155.00
40	AMC	335584 MAY BIRD #53	\$ 155.00
41	AMC	335585 MAY BIRD #54	\$ 155.00
42	AMC	335586 MAY BIRD #55	\$ 155.00

ENTERED  
 AUG 22 2017  
 BY: *JM*



93	AMC	391871	RED EAGLE #5	\$ 155.00
94	AMC	391872	RED EAGLE #6	\$ 155.00
95	AMC	391873	RED EAGLE #15	\$ 155.00
96	AMC	395839	MAYBIRD #27	\$ 155.00
97	AMC	395840	MAYBIRD #28	\$ 155.00
98	AMC	395841	MAYBIRD #69	\$ 155.00
99	AMC	395842	MAYBIRD #101	\$ 155.00
100	AMC	395843	MAYBIRD #70	\$ 155.00
101	AMC	395844	MAYBIRD #102	\$ 155.00
102	AMC	395845	FAITH #5	\$ 155.00
103	AMC	395846	FAITH #6	\$ 155.00
104	AMC	395847	FAITH #7	\$ 155.00
105	AMC	395848	FAITH #8	\$ 155.00
106	AMC	396155	LITTLE JOHN #4	\$ 155.00
107	AMC	396156	LITTLE JOHN #3	\$ 155.00
108	AMC	396792	HOMESTEAD #21	\$ 155.00
109	AMC	396793	HOMESTEAD #23	\$ 155.00
110	AMC	396794	HOMESTEAD #22	\$ 155.00
111	AMC	396795	HOMESTEAD #24	\$ 155.00
112	AMC	396796	LITTLE JOHN #5	\$ 155.00
113	AMC	423200	BEANFIELD #1	\$ 155.00
114	AMC	423201	BEANFIELD #2	\$ 155.00
115	AMC	423202	BEANFIELD #3	\$ 155.00
116	AMC	423203	BEANFIELD #4	\$ 155.00
117	AMC	423204	BEANFIELD #5	\$ 155.00
118	AMC	423205	BEANFIELD #20	\$ 155.00
119	AMC			
120	AMC			
121	AMC			
122	AMC			
123	AMC			
124	AMC			
125	AMC			
126	AMC			
127	AMC			

TOTAL DUE

\$ 18,290.00

FF 13926534

RECEIVED  
 2011 AUG -7 P 3:31  
 PHOENIX, ARIZONA

**United States Department of the Interior  
Bureau of Land Management**  
DIV OF LANDS, MINRLS & ENERGY  
ONE N CENTRAL AVE  
PHOENIX, AZ 85004 -4427  
Phone: 602-417-9200

Receipt

No: 3926534

<b>Transaction #:</b> 4036076	
<b>Date of Transaction:</b> 08/08/2017	
CUSTOMER:	
SIERRITA MINING & RANCHING CO HC 70 BOX 4260 SAHUARITA, AZ 85629-9311 US	

LINE #	QTY	DESCRIPTION	REMARKS	UNIT PRICE	TOTAL
1	1.00	LOCATABLE MINERALS / MINING CLAIMS- NOT NEW-UNADJUD, ONE AUTH NO. ONLY / MINING CLAIM MONEY RECEIVED <b>CASES: AMC335544/\$18290.00</b>	MAINT 2018/118	- n/a -	18290.00
<b>TOTAL:</b>					<b>\$18,290.00</b>

PAYMENT INFORMATION					
1	AMOUNT:	18290.00	POSTMARKED:	08/05/2017	
	TYPE:	CHECK	RECEIVED:	08/07/2017	
	CHECK NO:	63624			
	NAME:	SIERRITA MINING & RANCHING CO HC 70 BOX 4260 SAHUARITA AZ 85629-9311 US			

REMARKS

This receipt was generated by the automated BLM Collections and Billing System and is a paper representation of a portion of the official electronic record contained therein.



335544

340594  
RECEIVED  
BLM AZ STATE OFFICE LETTER  
2016 AUG 15 P 3:32

PHOENIX, ARIZONA  
Sierrita Mining & Ranching Co.  
HC 70 Box 4260  
Sahuarita, AZ. 85629

338249  
350412

August 10, 2016

USDOI-BLM  
ARIZONA STATE OFFICE  
ONE NORTH CENTRAL AVE  
SUITE 800  
PHOENIX AZ 85004-4427

RE: MINING CLAIM RENEWALS THROUGH 2017

Attached is a list of claims we wish to renew through 2017. Attached is our check for \$18,290.00.

If you have any questions or need any more information, please give me a call at 520-625-1204.

Sincerely,

Heather L Fox, Accounts Payable

RECEIPT # 3631925

INTERED  
AUG 17 2016  
BY: R. Am

SIERRITA MINING & RANCHING CO  
 HC 70 BOX 4260  
 SAHUARITA AZ 85629

PHONE (520) 625-1204  
 FAX (520) 625-3234

2016 Mining Claims Renewal  
 Please renew the following claims through August 2017

RECEIVED  
 BLM AZ STATE OFFICE

2016 AUG 15 P 3 33

PHOENIX, ARIZONA

	NUMBER - NAME OF CLAIM/SITES		FEE
1	AMC	335544 EAST STAR #1	\$ 155.00
2	AMC	335545 EAST STAR #2	\$ 155.00
3	AMC	335546 EAST STAR #3	\$ 155.00
4	AMC	335547 EAST STAR #4	\$ 155.00
5	AMC	335548 FAITH #3	\$ 155.00
6	AMC	335549 FAITH #4	\$ 155.00
7	AMC	335550 HIDDEN MINE #1	\$ 155.00
8	AMC	335551 HIDDEN MINE #2	\$ 155.00
9	AMC	335552 HIDDEN MINE #3	\$ 155.00
10	AMC	335553 HIDDEN MINE #4	\$ 155.00
11	AMC	335554 HIDDEN MINE #5	\$ 155.00
12	AMC	335555 HIDDEN MINE #6	\$ 155.00
13	AMC	335556 KEYSTONE #1	\$ 155.00
14	AMC	335557 KEYSTONE #2	\$ 155.00
15	AMC	335558 KEYSTONE #3	\$ 155.00
16	AMC	335559 KEYSTONE #4	\$ 155.00
17	AMC	335560 LEADVILLE #2	\$ 155.00
18	AMC	335561 LEADVILLE #3	\$ 155.00
19	AMC	↳ 335562 LEADVILLE #12	\$ 155.00
20	AMC	┌ 335564 LUCKY STRIKE #1	\$ 155.00
21	AMC	335565 LUCKY STRIKE #2	\$ 155.00
22	AMC	335566 LUCKY STRIKE #3	\$ 155.00
23	AMC	335567 MAY BIRD #8	\$ 155.00
24	AMC	335568 MAY BIRD #12	\$ 155.00
25	AMC	335569 MAY BIRD #13	\$ 155.00
26	AMC	335570 MAY BIRD #14	\$ 155.00
27	AMC	335571 MAY BIRD #15	\$ 155.00
28	AMC	335572 MAY BIRD #20	\$ 155.00
29	AMC	335573 MAY BIRD #22	\$ 155.00
30	AMC	335574 MAY BIRD #23	\$ 155.00
31	AMC	335575 MAY BIRD #24	\$ 155.00
32	AMC	335576 MAY BIRD #25	\$ 155.00
33	AMC	335577 MAY BIRD #29	\$ 155.00
34	AMC	335578 MAY BIRD #30	\$ 155.00
35	AMC	335579 MAY BIRD #31	\$ 155.00
36	AMC	335580 MAY BIRD #32	\$ 155.00
37	AMC	335581 MAY BIRD #33	\$ 155.00
38	AMC	335582 MAY BIRD #34	\$ 155.00
39	AMC	335583 MAY BIRD #35	\$ 155.00
40	AMC	335584 MAY BIRD #53	\$ 155.00
41	AMC	335585 MAY BIRD #54	\$ 155.00
42	AMC	↳ 335586 MAY BIRD #55	\$ 155.00

43	AMC	335587	MAY BIRD #61	\$ 155.00
44	AMC	335588	NEW EAST STAR #9	\$ 155.00
45	AMC	335589	NEW EAST STAR EXTENTION #1	\$ 155.00
46	AMC	335590	NEW EAST STAR EXTENTION #2	\$ 155.00
47	AMC	335591	NEW EAST STAR EXTENTION #3	\$ 155.00
48	AMC	335592	NEW EAST STAR EXTENTION #4	\$ 155.00
49	AMC	335593	NEW EAST STAR EXTENTION #5	\$ 155.00
50	AMC	335594	NEW EAST STAR EXTENTION #6	\$ 155.00
51	AMC	335595	NEW EAST STAR EXTENTION #7	\$ 155.00
52	AMC	335596	OLD POWERS #1	\$ 155.00
53	AMC	335597	OLD POWERS #2	\$ 155.00
54	AMC	335598	ORANGE #1	\$ 155.00
55	AMC	335599	ORANGE #2	\$ 155.00
56	AMC	335600	POOR BOY #1	\$ 155.00
57	AMC	335601	POOR BOY #2	\$ 155.00
58	AMC	335602	RED EAGLE #2	\$ 155.00
59	AMC	335603	WASHINGTON #1	\$ 155.00
60	AMC	335604	WASHINGTON #2	\$ 155.00
61	AMC	335605	WEST STAR #1	\$ 155.00
62	AMC	335606	WEST STAR #2	\$ 155.00
63	AMC	335607	WEST STAR #3	\$ 155.00
64	AMC	→ 335608	WEST STAR #4	\$ 155.00
65	AMC	↗ 340594	FAITH #1	\$ 155.00
66	AMC	340595	FAITH #2	\$ 155.00
67	AMC	340596	MAY BIRD #63	\$ 155.00
68	AMC	↘ 340597	MAY BIRD #65	\$ 155.00
69	AMC	↗ 338249	BEANFIELD #7	\$ 155.00
70	AMC	338250	BEANFIELD #8	\$ 155.00
71	AMC	338251	BEANFIELD #9	\$ 155.00
72	AMC	338252	BEANFIELD #10	\$ 155.00
73	AMC	338253	BEANFIELD #11	\$ 155.00
74	AMC	↘ 338254	BEANFIELD #12	\$ 155.00
75	AMC	↖ 350412	BEANFIELD #6	\$ 155.00
76	AMC	350413	BEANFIELD #16	\$ 155.00
77	AMC	350414	BEANFIELD #17	\$ 155.00
78	AMC	↙ 350415	BEANFIELD #18	\$ 155.00
79	AMC	↖ 352956	MAY BIRD #1	\$ 155.00
80	AMC	352957	MAY BIRD #45	\$ 155.00
81	AMC	352958	MAY BIRD #46	\$ 155.00
82	AMC	352959	MAY BIRD #47	\$ 155.00
83	AMC	352960	MAY BIRD #48	\$ 155.00
84	AMC	352961	MAY BIRD #49	\$ 155.00
85	AMC	352962	MAY BIRD #50	\$ 155.00
86	AMC	352963	MAY BIRD #56	\$ 155.00
87	AMC	352964	MAY BIRD #57	\$ 155.00
88	AMC	352965	MAY BIRD #64	\$ 155.00
89	AMC	↙ 352966	MAY BIRD #66	\$ 155.00
90	AMC	↖ 355548	LITTLE JOHN #2	\$ 155.00
91	AMC	↖ 391869	LITTLE JOHN #1	\$ 155.00
92	AMC	↙ 391870	RED EAGLE #3	\$ 155.00

PHOENIX, ARIZONA

2011 AUG 15 P 3:33

RECEIVED  
BLM AZ STATE OFFICE

93	AMC	┌ 391871	RED EAGLE #5	\$ 155.00
94	AMC	391872	RED EAGLE #6	\$ 155.00
95	AMC	└ 391873	RED EAGLE #15	\$ 155.00
96	AMC	┌ 395839	MAYBIRD #27	\$ 155.00
97	AMC	395840	MAYBIRD #28	\$ 155.00
98	AMC	395841	MAYBIRD #69	\$ 155.00
99	AMC	395842	MAYBIRD #101	\$ 155.00
100	AMC	395843	MAYBIRD #70	\$ 155.00
101	AMC	395844	MAYBIRD #102	\$ 155.00
102	AMC	395845	FAITH #5	\$ 155.00
103	AMC	395846	FAITH #6	\$ 155.00
104	AMC	395847	FAITH #7	\$ 155.00
105	AMC	└ 395848	FAITH #8	\$ 155.00
106	AMC	┌ 396155	LITTLE JOHN #4	\$ 155.00
107	AMC	└ 396156	LITTLE JOHN #3	\$ 155.00
108	AMC	┌ 396792	HOMESTEAD #21	\$ 155.00
109	AMC	396793	HOMESTEAD #23	\$ 155.00
110	AMC	396794	HOMESTEAD #22	\$ 155.00
111	AMC	396795	HOMESTEAD #24	\$ 155.00
112	AMC	└ 396796	LITTLE JOHN #5	\$ 155.00
113	AMC	┌ 423200	BEANFIELD #1	\$ 155.00
114	AMC	423201	BEANFIELD #2	\$ 155.00
115	AMC	423202	BEANFIELD #3	\$ 155.00
116	AMC	423203	BEANFIELD #4	\$ 155.00
117	AMC	423204	BEANFIELD #5	\$ 155.00
118	AMC	└ 423205	BEANFIELD #20	\$ 155.00
119	AMC			
120	AMC			
121	AMC			
122	AMC			
123	AMC			
124	AMC			
125	AMC			
126	AMC			
127	AMC			

TOTAL DUE

\$ 18,290.00

PHOENIX, ARIZONA

2016 AUG 15 P 3:33

RECEIVED  
BLM AZ STATE OFFICE



SIERRITA MINING & RANCHING CO.  
HC 70 BOX 4260  
SAHUARITA, AZ 85629-9311

PHOENIX AZ 852

11 AUG 2016 PM 11 L



RECEIVED  
BLM AZ STATE OFFICE  
1 2016 AUG 15 P 3 32  
PHOENIX, ARIZONA

USDOJ-BLM  
Arizona State Office  
One North Central Ave  
Suite 800  
Phoenix AZ 85004-4427

85004-442700







SIERRITA MINING & RANCHING CO.  
HC 70 BOX 4260  
SAHUARITA, AZ 85629-9311

PHOENIX AZ 852

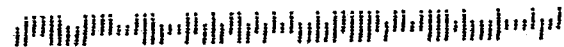
11 AUG 2016 PM 11 L



RECEIVED  
BLM AZ STATE OFFICE  
2016 AUG 15 P 3 32  
PHOENIX, ARIZONA

USDOI-BLM  
Arizona State Office  
One North Central Ave  
Suite 800  
Phoenix AZ 85004-4427

85004-442700





**United States Department of the Interior**  
**Bureau of Land Management**  
 DIV OF LANDS, MINRLS & ENERGY  
 ONE N CENTRAL AVE  
 PHOENIX, AZ 85004 -4427  
 Phone: 602-417-9200

Receipt

No: 3631925

<b>Transaction #:</b> 3735735	
<b>Date of Transaction:</b> 08/16/2016	
CUSTOMER:	
SIERRITA MINING & RANCHING CO HC 70 BOX 4260 SAHUARITA, AZ 85629-9311 US	

LINE #	QTY	DESCRIPTION	REMARKS	UNIT PRICE	TOTAL
1	1.00	LOCATABLE MINERALS / MINING CLAIMS- NOT NEW-UNADJUD, ONE AUTH NO. ONLY / MINING CLAIM MONEY RECEIVED CASES: AMC335544/\$18290.00	MAINT FEE 2017 - 118	- n/a -	18290.00
<b>TOTAL:</b>					<b>\$18,290.00</b>

PAYMENT INFORMATION			
1	AMOUNT:	18290.00	POSTMARKED: 08/11/2016
	TYPE:	CHECK	RECEIVED: 08/15/2016
	CHECK NO:	60780	
	NAME:	SIERRITA MINING & RANCHING CO HC 70 BOX 4260 SAHUARITA AZ 85629-9311 US	

REMARKS

This receipt was generated by the automated BLM Collections and Billing System and is a paper representation of a portion of the official electronic record contained therein.

352967



LETTER

352956 352990  
 Sierrita Mining & Ranching Co. 353015  
 HC 70 Box 4260  
 Sahuarita, AZ. 85629 353030  
 423200 355548 335544  
 391869 340594  
 395839 338249  
 396155 350412  
 396792

August 19, 2015

USDOJ-BLM  
 ARIZONA STATE OFFICE  
 ONE NORTH CENTRAL AVE  
 SUITE 800  
 PHOENIX AZ 85004-4427

RE: MINING CLAIM RENEWALS THROUGH 2015

BLM RECEIVED  
 BLM STATE OFFICE  
 2015 AUG 25 P 2:39  
 PHOENIX, ARIZONA

Attached is a list of claims we wish to renew through 2016. Attached is our check for \$27,900.00.

If you have any questions or need any more information, please give me a call at 520-625-1204.

Sincerely,

Heather L Fox, Accounts Payable

RECEIPT # 3327379

SIERRITA MINING & RANCHING CO AND DENNY NOLEN  
 HC 70 BOX 4260  
 SAHUARITA AZ 85629

PHONE (520) 625-1204  
 FAX (520) 625-3234

2015 Mining Claim Renewal  
 Please renew the following claims through August 2016

	NUMBER	NAME OF CLAIMS/SITES	FEE
1	AMC 352967	HOMESTEAD #1	\$ 155.00
2	AMC 352968	HOMESTEAD #2	\$ 155.00
3	AMC 352969	HOMESTEAD #3	\$ 155.00
4	AMC 352970	HOMESTEAD #4	\$ 155.00
5	AMC 352971	HOMESTEAD #5	\$ 155.00
6	AMC 352972	HOMESTEAD #6	\$ 155.00
7	AMC 352973	HOMESTEAD #7	\$ 155.00
8	AMC 352974	HOMESTEAD #8	\$ 155.00
9	AMC 352975	HOMESTEAD #9	\$ 155.00
10	AMC 352976	HOMESTEAD #10	\$ 155.00
11	AMC 352977	HOMESTEAD #11	\$ 155.00
12	AMC 352978	HOMESTEAD #12	\$ 155.00
13	AMC 352979	HOMESTEAD #13	\$ 155.00
14	AMC 352980	HOMESTEAD #14	\$ 155.00
15	AMC 352981	HOMESTEAD #15	\$ 155.00
16	AMC 352982	HOMESTEAD #16	\$ 155.00
17	AMC 352983	HOMESTEAD #17	\$ 155.00
18	AMC 352984	HOMESTEAD #18	\$ 155.00
19	AMC 352985	HOMESTEAD #19	\$ 155.00
20	AMC 352986	HOMESTEAD #20	\$ 155.00
21	AMC 352990	RICHEY #1	\$ 155.00
22	AMC 352991	RICHEY #2	\$ 155.00
23	AMC 352992	RICHEY #3	\$ 155.00
24	AMC 352993	RICHEY #4	\$ 155.00
25	AMC 352994	RICHEY #5	\$ 155.00
26	AMC 352995	RICHEY #6	\$ 155.00
27	AMC 352996	RICHEY #7	\$ 155.00
28	AMC 352997	RICHEY #8	\$ 155.00
29	AMC 353015	RED BOY #1	\$ 155.00
30	AMC 353016	RED BOY #2	\$ 155.00
31	AMC 353017	RED BOY #3	\$ 155.00
32	AMC 353018	RED BOY #4	\$ 155.00
33	AMC 353019	RED BOY #5	\$ 155.00
34	AMC 353020	RED BOY #6	\$ 155.00
35	AMC 353021	RED BOY #7	\$ 155.00
36	AMC 353022	RED BOY #8	\$ 155.00
37	AMC 353023	RED BOY #9	\$ 155.00
38	AMC 353024	RED BOY #10	\$ 155.00
39	AMC 353025	RED BOY #11	\$ 155.00
40	AMC 353026	RED BOY #12	\$ 155.00
41	AMC 353027	RED BOY #13	\$ 155.00

RECEIVED  
 BLM / BUREAU OF LAND MANAGEMENT  
 2015 AUG 25 P 2:39  
 PHOENIX, ARIZONA

42	AMC	353028	RED BOY #14	\$ 155.00
43	AMC	353029	RED BOY #15	\$ 155.00
44	AMC	353030	RED BOY #16	\$ 155.00
45	AMC	353031	RED BOY #17	\$ 155.00
46	AMC	353032	RED BOY #18	\$ 155.00
47	AMC	353033	RED BOY #19	\$ 155.00
48	AMC	353034	RED BOY #20	\$ 155.00
49	AMC	353035	RED BOY #21	\$ 155.00
50	AMC	353036	RED BOY #22	\$ 155.00
51	AMC	353037	RED BOY #23	\$ 155.00
52	AMC	353038	RED BOY #24	\$ 155.00
53	AMC	353039	RED BOY #25	\$ 155.00
54	AMC	353040	RED BOY #26	\$ 155.00
55	AMC	353041	RED BOY #27	\$ 155.00
56	AMC	353042	RED BOY #28	\$ 155.00
57	AMC	353043	RED BOY #29	\$ 155.00
58	AMC	353044	RED BOY #30	\$ 155.00
59	AMC	353045	RED BOY #31	\$ 155.00
60	AMC	353046	RED BOY #32	\$ 155.00
61	AMC	353047	RED BOY #33	\$ 155.00
62	AMC	353048	RED BOY #34	\$ 155.00

TOTAL DUE	\$ 9,610.00
DENNY NOLEN	\$ <del>4,340.00</del> 4805.00
SIERRITA MINING	\$ <del>4,340.00</del> 4805.00

RECEIVED  
 BLM AZ DISTRICT OFFICE  
 2015 AUG 25 P 2:39  
 PHOENIX, ARIZONA

SIERRITA MINING & RANCHING CO  
 HC 70 BOX 4260  
 SAHUARITA AZ 85629

PHONE (520) 625-1204  
 FAX (520) 625-3234

2015 Mining Claims Renewal  
 Please renew the following claims through August 2016

	NUMBER	NAME OF CLAIM/SITES	FEE
1	AMC 335544	EAST STAR #1	\$ 155.00
2	AMC 335545	EAST STAR #2	\$ 155.00
3	AMC 335546	EAST STAR #3	\$ 155.00
4	AMC 335547	EAST STAR #4	\$ 155.00
5	AMC 335548	FAITH #3	\$ 155.00
6	AMC 335549	FAITH #4	\$ 155.00
7	AMC 335550	HIDDEN MINE #1	\$ 155.00
8	AMC 335551	HIDDEN MINE #2	\$ 155.00
9	AMC 335552	HIDDEN MINE #3	\$ 155.00
10	AMC 335553	HIDDEN MINE #4	\$ 155.00
11	AMC 335554	HIDDEN MINE #5	\$ 155.00
12	AMC 335555	HIDDEN MINE #6	\$ 155.00
13	AMC 335556	KEYSTONE #1	\$ 155.00
14	AMC 335557	KEYSTONE #2	\$ 155.00
15	AMC 335558	KEYSTONE #3	\$ 155.00
16	AMC 335559	KEYSTONE #4	\$ 155.00
17	AMC 335560	LEADVILLE #2	\$ 155.00
18	AMC 335561	LEADVILLE #3	\$ 155.00
19	AMC 335562	LEADVILLE #12	\$ 155.00
20	AMC 335564	LUCKY STRIKE #1	\$ 155.00
21	AMC 335565	LUCKY STRIKE #2	\$ 155.00
22	AMC 335566	LUCKY STRIKE #3	\$ 155.00
23	AMC 335567	MAY BIRD #8	\$ 155.00
24	AMC 335568	MAY BIRD #12	\$ 155.00
25	AMC 335569	MAY BIRD #13	\$ 155.00
26	AMC 335570	MAY BIRD #14	\$ 155.00
27	AMC 335571	MAY BIRD #15	\$ 155.00
28	AMC 335572	MAY BIRD #20	\$ 155.00
29	AMC 335573	MAY BIRD #22	\$ 155.00
30	AMC 335574	MAY BIRD #23	\$ 155.00
31	AMC 335575	MAY BIRD #24	\$ 155.00
32	AMC 335576	MAY BIRD #25	\$ 155.00
33	AMC 335577	MAY BIRD #29	\$ 155.00
34	AMC 335578	MAY BIRD #30	\$ 155.00
35	AMC 335579	MAY BIRD #31	\$ 155.00
36	AMC 335580	MAY BIRD #32	\$ 155.00
37	AMC 335581	MAY BIRD #33	\$ 155.00
38	AMC 335582	MAY BIRD #34	\$ 155.00
39	AMC 335583	MAY BIRD #35	\$ 155.00
40	AMC 335584	MAY BIRD #53	\$ 155.00
41	AMC 335585	MAY BIRD #54	\$ 155.00
42	AMC 335586	MAY BIRD #55	\$ 155.00

(over)

PHOENIX, ARIZONA

2015 AUG 25 P 2:39

RECEIVED  
 DUMAS OFFICE

RECEIVED  
BLM ARIZONA OFFICE

2015 AUG 25 P 2: 39

PHOENIX, ARIZONA

43	AMC	335587	MAY BIRD #61	\$	155.00
44	AMC	335588	NEW EAST STAR #9	\$	155.00
45	AMC	335589	NEW EAST STAR EXTENTION #1	\$	155.00
46	AMC	335590	NEW EAST STAR EXTENTION #2	\$	155.00
47	AMC	335591	NEW EAST STAR EXTENTION #3	\$	155.00
48	AMC	335592	NEW EAST STAR EXTENTION #4	\$	155.00
49	AMC	335593	NEW EAST STAR EXTENTION #5	\$	155.00
50	AMC	335594	NEW EAST STAR EXTENTION #6	\$	155.00
51	AMC	335595	NEW EAST STAR EXTENTION #7	\$	155.00
52	AMC	335596	OLD POWERS #1	\$	155.00
53	AMC	335597	OLD POWERS #2	\$	155.00
54	AMC	335598	ORANGE #1	\$	155.00
55	AMC	335599	ORANGE #2	\$	155.00
56	AMC	335600	POOR BOY #1	\$	155.00
57	AMC	335601	POOR BOY #2	\$	155.00
58	AMC	335602	RED EAGLE #2	\$	155.00
59	AMC	335603	WASHINGTON #1	\$	155.00
60	AMC	335604	WASHINGTON #2	\$	155.00
61	AMC	335605	WEST STAR #1	\$	155.00
62	AMC	335606	WEST STAR #2	\$	155.00
63	AMC	335607	WEST STAR #3	\$	155.00
64	AMC	335608	WEST STAR #4	\$	155.00
65	AMC	340594	FAITH #1	\$	155.00
66	AMC	340595	FAITH #2	\$	155.00
67	AMC	340596	MAY BIRD #63	\$	155.00
68	AMC	340597	MAY BIRD #65	\$	155.00
69	AMC	338249	BEANFIELD #7	\$	155.00
70	AMC	338250	BEANFIELD #8	\$	155.00
71	AMC	338251	BEANFIELD #9	\$	155.00
72	AMC	338252	BEANFIELD #10	\$	155.00
73	AMC	338253	BEANFIELD #11	\$	155.00
74	AMC	338254	BEANFIELD #12	\$	155.00
75	AMC	350412	BEANFIELD #6	\$	155.00
76	AMC	350413	BEANFIELD #16	\$	155.00
77	AMC	350414	BEANFIELD #17	\$	155.00
78	AMC	350415	BEANFIELD #18	\$	155.00
79	AMC	352956	MAY BIRD #1	\$	155.00
80	AMC	352957	MAY BIRD #45	\$	155.00
81	AMC	352958	MAY BIRD #46	\$	155.00
82	AMC	352959	MAY BIRD #47	\$	155.00
83	AMC	352960	MAY BIRD #48	\$	155.00
84	AMC	352961	MAY BIRD #49	\$	155.00
85	AMC	352962	MAY BIRD #50	\$	155.00
86	AMC	352963	MAY BIRD #56	\$	155.00
87	AMC	352964	MAY BIRD #57	\$	155.00
88	AMC	352965	MAY BIRD #64	\$	155.00
89	AMC	352966	MAY BIRD #66	\$	155.00
90	AMC	355548	LITTLE JOHN #2	\$	155.00
91	AMC	391869	LITTLE JOHN #1	\$	155.00
92	AMC	391870	RED EAGLE #3	\$	155.00

93	AMC	391871	RED EAGLE #5	\$ 155.00
94	AMC	391872	RED EAGLE #6	\$ 155.00
95	AMC	391873	RED EAGLE #15	\$ 155.00
96	AMC	395839	MAYBIRD #27	\$ 155.00
97	AMC	395840	MAYBIRD #28	\$ 155.00
98	AMC	395841	MAYBIRD #69	\$ 155.00
99	AMC	395842	MAYBIRD #101	\$ 155.00
100	AMC	395843	MAYBIRD #70	\$ 155.00
101	AMC	395844	MAYBIRD #102	\$ 155.00
102	AMC	395845	FAITH #5	\$ 155.00
103	AMC	395846	FAITH #6	\$ 155.00
104	AMC	395847	FAITH #7	\$ 155.00
105	AMC	395848	FAITH #8	\$ 155.00
106	AMC	396155	LITTLE JOHN #4	\$ 155.00
107	AMC	396156	LITTLE JOHN #3	\$ 155.00
108	AMC	396792	HOMESTEAD #21	\$ 155.00
109	AMC	396793	HOMESTEAD #23	\$ 155.00
110	AMC	396794	HOMESTEAD #22	\$ 155.00
111	AMC	396795	HOMESTEAD #24	\$ 155.00
112	AMC	396796	LITTLE JOHN #5	\$ 155.00
113	AMC	423200	BEANFIELD #1	\$ 155.00
114	AMC	423201	BEANFIELD #2	\$ 155.00
115	AMC	423202	BEANFIELD #3	\$ 155.00
116	AMC	423203	BEANFIELD #4	\$ 155.00
117	AMC	423204	BEANFIELD #5	\$ 155.00
118	AMC	423205	BEANFIELD #20	\$ 155.00
119	AMC			
120	AMC			
121	AMC			
122	AMC			
123	AMC			
124	AMC			
125	AMC			
126	AMC			
127	AMC			

TOTAL DUE

\$ 18,290.00

PHOENIX, ARIZONA

2015 AUG 25 P 2:39

RECEIVED  
PLM RECEIVED



**SIERRITA MINING & RANCHING CO.**  
HC 70 BOX 4260  
SAHUARITA, AZ 85629-9311

RECEIVED  
BLM AZ STATE OFFICE

2015 AUG 25 P 2: 06

PHOENIX, ARIZONA


USDOI-BLM  
Arizona State Office  
One North Central Ave  
Suite 800  
Phoenix AZ 85004-4427

PHOENIX AZ 852

20 AUG 2015 PM 10 L



85004442700





**United States Department of the Interior**  
**Bureau of Land Management**  
LANDS/RECREATION & PLANNING  
ONE N CENTRAL AVE  
PHOENIX, AZ 85004 -2203  
Phone: 602-417-9200

Receipt

No: 3377379

<b>Transaction #:</b> 3475624	
<b>Date of Transaction:</b> 08/26/2015	
CUSTOMER:	
SIERRITA MINING & RANCHING CO HC 70 BOX 4260 SAHUARITA, AZ 85629-9311 US	

LINE #	QTY	DESCRIPTION	REMARKS	UNIT PRICE	TOTAL
1	1.00	LOCATABLE MINERALS / MINING CLAIMS-NOT NEW-UNADJUD, ONE AUTH NO. ONLY / MINING CLAIM MONEY RECEIVED <b>CASES:</b> AMC352967/\$27900.00	MAINT FEE PYMNT - 180 2016	- n/a -	27900.00
<b>TOTAL:</b>					<b>\$27,900.00</b>

PAYMENT INFORMATION			
1	AMOUNT:	27900.00	POSTMARKED: 08/20/2015
	TYPE:	CHECK	RECEIVED: 08/25/2015
	CHECK NO:	57994	
	NAME:	SIERRITA MINING & RANCHING CO HC 70 BOX 4260 SAHUARITA AZ 85629-9311 US	

REMARKS

This receipt was generated by the automated BLM Collections and Billing System and is a paper representation of a portion of the official electronic record contained therein.

AMC 335544



# LETTER

396792	338249
Sierrita Mining & Ranching Co.	340594
HC 70 Box 4260	350412
Sahuarita, AZ. 85629	352956
353030	352967
<del>391869</del>	352990
391869	353015
395839	
396155	
423200	

August 04, 2014

USDOJ-BLM  
 ARIZONA STATE OFFICE  
 ONE NORTH CENTRAL AVE  
 PHOENIX AZ 85004

RE: MINING CLAIM RENEWALS THROUGH 2015

Attached is a list of claims we wish to renew through 2015. Attached is our check for \$27,900.00.

If you have any questions or need any more information, please give me a call at 520-625-1204.

Sincerely,

*Heather L Fox*  
 Heather L Fox, Accounts Payable

RECEIVED  
 BLM AZ STATE OFFICE  
 2014 AUG - 6 P 1:27  
 PHOENIX, ARIZONA

ENTERED  
 AUG - 8 2014  
 BY: RAM

NO. OF CLAIMS 180  
 AMOUNT \$27,900.00  
 RECEIPT NO. 3095030  
 INIT. CLM  
 \*\* BLM-ASO\*\*

SIERRITA MINING & RANCHING CO AND DENNY NOLEN  
HC 70 BOX 4260  
SAHUARITA AZ 85629

PHONE (520) 625-1204  
FAX (520) 625-3234

2014 Mining Claim Renewal  
Please renew the following claims through August 2015

	NUMBER	NAME OF CLAIMS/SITES	FEE
1	AMC 352967	HOMESTEAD #1	\$ 155.00
2	AMC 352968	HOMESTEAD #2	\$ 155.00
3	AMC 352969	HOMESTEAD #3	\$ 155.00
4	AMC 352970	HOMESTEAD #4	\$ 155.00
5	AMC 352971	HOMESTEAD #5	\$ 155.00
6	AMC 352972	HOMESTEAD #6	\$ 155.00
7	AMC 352973	HOMESTEAD #7	\$ 155.00
8	AMC 352974	HOMESTEAD #8	\$ 155.00
9	AMC 352975	HOMESTEAD #9	\$ 155.00
10	AMC 352976	HOMESTEAD #10	\$ 155.00
11	AMC 352977	HOMESTEAD #11	\$ 155.00
12	AMC 352978	HOMESTEAD #12	\$ 155.00
13	AMC 352979	HOMESTEAD #13	\$ 155.00
14	AMC 352980	HOMESTEAD #14	\$ 155.00
15	AMC 352981	HOMESTEAD #15	\$ 155.00
16	AMC 352982	HOMESTEAD #16	\$ 155.00
17	AMC 352983	HOMESTEAD #17	\$ 155.00
18	AMC 352984	HOMESTEAD #18	\$ 155.00
19	AMC 352985	HOMESTEAD #19	\$ 155.00
20	AMC 352986	HOMESTEAD #20	\$ 155.00
21	AMC 352990	RICHEY #1	\$ 155.00
22	AMC 352991	RICHEY #2	\$ 155.00
23	AMC 352992	RICHEY #3	\$ 155.00
24	AMC 352993	RICHEY #4	\$ 155.00
25	AMC 352994	RICHEY #5	\$ 155.00
26	AMC 352995	RICHEY #6	\$ 155.00
27	AMC 352996	RICHEY #7	\$ 155.00
28	AMC 352997	RICHEY #8	\$ 155.00
29	AMC 353015	RED BOY #1	\$ 155.00
30	AMC 353016	RED BOY #2	\$ 155.00
31	AMC 353017	RED BOY #3	\$ 155.00
32	AMC 353018	RED BOY #4	\$ 155.00
33	AMC 353019	RED BOY #5	\$ 155.00
34	AMC 353020	RED BOY #6	\$ 155.00
35	AMC 353021	RED BOY #7	\$ 155.00
36	AMC 353022	RED BOY #8	\$ 155.00
37	AMC 353023	RED BOY #9	\$ 155.00
38	AMC 353024	RED BOY #10	\$ 155.00
39	AMC 353025	RED BOY #11	\$ 155.00
40	AMC 353026	RED BOY #12	\$ 155.00
41	AMC 353027	RED BOY #13	\$ 155.00

RECEIVED  
BLM AZ STATE OFFICE  
2014 AUG -6 P 1:27  
PHOENIX, ARIZONA

42	AMC	353028	RED BOY #14	\$ 155.00
43	AMC	353029	RED BOY #15	\$ 155.00
44	AMC	353030	RED BOY #16	\$ 155.00
45	AMC	353031	RED BOY #17	\$ 155.00
46	AMC	353032	RED BOY #18	\$ 155.00
47	AMC	353033	RED BOY #19	\$ 155.00
48	AMC	353034	RED BOY #20	\$ 155.00
49	AMC	353035	RED BOY #21	\$ 155.00
50	AMC	353036	RED BOY #22	\$ 155.00
51	AMC	353037	RED BOY #23	\$ 155.00
52	AMC	353038	RED BOY #24	\$ 155.00
53	AMC	353039	RED BOY #25	\$ 155.00
54	AMC	353040	RED BOY #26	\$ 155.00
55	AMC	353041	RED BOY #27	\$ 155.00
56	AMC	353042	RED BOY #28	\$ 155.00
57	AMC	353043	RED BOY #29	\$ 155.00
58	AMC	353044	RED BOY #30	\$ 155.00
59	AMC	353045	RED BOY #31	\$ 155.00
60	AMC	353046	RED BOY #32	\$ 155.00
61	AMC	353047	RED BOY #33	\$ 155.00
62	AMC	353048	RED BOY #34	\$ 155.00

TOTAL DUE	\$ 9,610.00	
DENNY NOLEN	\$ 4,340.00	4,805.00
SIERRITA MINING	\$ 4,340.00	4,805.00

RECEIVED  
 BLM AZ STATE OFFICE  
 2014 AUG - 6 P 1:27  
 PHOENIX, ARIZONA

SIERRITA MINING & RANCHING CO  
 HC 70 BOX 4260  
 SAHUARITA AZ 85629

PHONE (520) 625-1204  
 FAX (520) 625-3234

2014 Mining Claims Renewal  
 Please renew the following claims through August 2015

	NUMBER	NAME OF CLAIM/SITES	FEE
1	AMC	335544 EAST STAR #1	\$ 155.00
2	AMC	335545 EAST STAR #2	\$ 155.00
3	AMC	335546 EAST STAR #3	\$ 155.00
4	AMC	335547 EAST STAR #4	\$ 155.00
5	AMC	335548 FAITH #3	\$ 155.00
6	AMC	335549 FAITH #4	\$ 155.00
7	AMC	335550 HIDDEN MINE #1	\$ 155.00
8	AMC	335551 HIDDEN MINE #2	\$ 155.00
9	AMC	335552 HIDDEN MINE #3	\$ 155.00
10	AMC	335553 HIDDEN MINE #4	\$ 155.00
11	AMC	335554 HIDDEN MINE #5	\$ 155.00
12	AMC	335555 HIDDEN MINE #6	\$ 155.00
13	AMC	335556 KEYSTONE #1	\$ 155.00
14	AMC	335557 KEYSTONE #2	\$ 155.00
15	AMC	335558 KEYSTONE #3	\$ 155.00
16	AMC	335559 KEYSTONE #4	\$ 155.00
17	AMC	335560 LEADVILLE #2	\$ 155.00
18	AMC	335561 LEADVILLE #3	\$ 155.00
19	AMC	335562 LEADVILLE #12	\$ 155.00
20	AMC	335564 LUCKY STRIKE #1	\$ 155.00
21	AMC	335565 LUCKY STRIKE #2	\$ 155.00
22	AMC	335566 LUCKY STRIKE #3	\$ 155.00
23	AMC	335567 MAY BIRD #8	\$ 155.00
24	AMC	335568 MAY BIRD #12	\$ 155.00
25	AMC	335569 MAY BIRD #13	\$ 155.00
26	AMC	335570 MAY BIRD #14	\$ 155.00
27	AMC	335571 MAY BIRD #15	\$ 155.00
28	AMC	335572 MAY BIRD #20	\$ 155.00
29	AMC	335573 MAY BIRD #22	\$ 155.00
30	AMC	335574 MAY BIRD #23	\$ 155.00
31	AMC	335575 MAY BIRD #24	\$ 155.00
32	AMC	335576 MAY BIRD #25	\$ 155.00
33	AMC	335577 MAY BIRD #29	\$ 155.00
34	AMC	335578 MAY BIRD #30	\$ 155.00
35	AMC	335579 MAY BIRD #31	\$ 155.00
36	AMC	335580 MAY BIRD #32	\$ 155.00
37	AMC	335581 MAY BIRD #33	\$ 155.00
38	AMC	335582 MAY BIRD #34	\$ 155.00
39	AMC	335583 MAY BIRD #35	\$ 155.00
40	AMC	335584 MAY BIRD #53	\$ 155.00
41	AMC	335585 MAY BIRD #54	\$ 155.00
42	AMC	335586 MAY BIRD #55	\$ 155.00

RECEIVED  
 BLM AZ STATE OFFICE  
 2014 AUG -6 P 1:27  
 PHOENIX, ARIZONA

43	AMC	335587	MAY BIRD #61	\$ 155.00
44	AMC	335588	NEW EAST STAR #9	\$ 155.00
45	AMC	335589	NEW EAST STAR EXTENTION #1	\$ 155.00
46	AMC	335590	NEW EAST STAR EXTENTION #2	\$ 155.00
47	AMC	335591	NEW EAST STAR EXTENTION #3	\$ 155.00
48	AMC	335592	NEW EAST STAR EXTENTION #4	\$ 155.00
49	AMC	335593	NEW EAST STAR EXTENTION #5	\$ 155.00
50	AMC	335594	NEW EAST STAR EXTENTION #6	\$ 155.00
51	AMC	335595	NEW EAST STAR EXTENTION #7	\$ 155.00
52	AMC	335596	OLD POWERS #1	\$ 155.00
53	AMC	335597	OLD POWERS #2	\$ 155.00
54	AMC	335598	ORANGE #1	\$ 155.00
55	AMC	335599	ORANGE #2	\$ 155.00
56	AMC	335600	POOR BOY #1	\$ 155.00
57	AMC	335601	POOR BOY #2	\$ 155.00
58	AMC	335602	RED EAGLE #2	\$ 155.00
59	AMC	335603	WASHINGTON #1	\$ 155.00
60	AMC	335604	WASHINGTON #2	\$ 155.00
61	AMC	335605	WEST STAR #1	\$ 155.00
62	AMC	335606	WEST STAR #2	\$ 155.00
63	AMC	335607	WEST STAR #3	\$ 155.00
64	AMC	335608	WEST STAR #4	\$ 155.00
65	AMC	340594	FAITH #1	\$ 155.00
66	AMC	340595	FAITH #2	\$ 155.00
67	AMC	340596	MAY BIRD #63	\$ 155.00
68	AMC	340597	MAY BIRD #65	\$ 155.00
69	AMC	338249	BEANFIELD #7	\$ 155.00
70	AMC	338250	BEANFIELD #8	\$ 155.00
71	AMC	338251	BEANFIELD #9	\$ 155.00
72	AMC	338252	BEANFIELD #10	\$ 155.00
73	AMC	338253	BEANFIELD #11	\$ 155.00
74	AMC	338254	BEANFIELD #12	\$ 155.00
75	AMC	350412	BEANFIELD #6	\$ 155.00
76	AMC	350413	BEANFIELD #16	\$ 155.00
77	AMC	350414	BEANFIELD #17	\$ 155.00
78	AMC	350415	BEANFIELD #18	\$ 155.00
79	AMC	352956	MAY BIRD #1	\$ 155.00
80	AMC	352957	MAY BIRD #45	\$ 155.00
81	AMC	352958	MAY BIRD #46	\$ 155.00
82	AMC	352959	MAY BIRD #47	\$ 155.00
83	AMC	352960	MAY BIRD #48	\$ 155.00
84	AMC	352961	MAY BIRD #49	\$ 155.00
85	AMC	352962	MAY BIRD #50	\$ 155.00
86	AMC	352963	MAY BIRD #56	\$ 155.00
87	AMC	352964	MAY BIRD #57	\$ 155.00
88	AMC	352965	MAY BIRD #64	\$ 155.00
89	AMC	352966	MAY BIRD #66	\$ 155.00
90	AMC	355548	LITTLE JOHN #2	\$ 155.00
91	AMC	391869	LITTLE JOHN #1	\$ 155.00
92	AMC	391870	RED EAGLE #3	\$ 155.00

RECEIVED  
BLM AZ STATE OFFICE

2014 AUG -6 P 1:21

PHOENIX, ARIZONA

11  
11  
11  
11  
11

93	AMC	391871	RED EAGLE #5	\$ 155.00
94	AMC	391872	RED EAGLE #6	\$ 155.00
95	AMC	391873	RED EAGLE #15	\$ 155.00
96	AMC	395839	MAYBIRD #27	\$ 155.00
97	AMC	395840	MAYBIRD #28	\$ 155.00
98	AMC	395841	MAYBIRD #69	\$ 155.00
99	AMC	395842	MAYBIRD #101	\$ 155.00
100	AMC	395843	MAYBIRD #70	\$ 155.00
101	AMC	395844	MAYBIRD #102	\$ 155.00
102	AMC	395845	FAITH #5	\$ 155.00
103	AMC	395846	FAITH #6	\$ 155.00
104	AMC	395847	FAITH #7	\$ 155.00
105	AMC	395848	FAITH #8	\$ 155.00
106	AMC	396155	LITTLE JOHN #4	\$ 155.00
107	AMC	396156	LITTLE JOHN #3	\$ 155.00
108	AMC	396792	HOMESTEAD #21	\$ 155.00
109	AMC	396793	HOMESTEAD #23	\$ 155.00
110	AMC	396794	HOMESTEAD #22	\$ 155.00
111	AMC	396795	HOMESTEAD #24	\$ 155.00
112	AMC	396796	LITTLE JOHN #5	\$ 155.00
113	AMC	423200	BEANFIELD #1	\$ 155.00
114	AMC	423201	BEANFIELD #2	\$ 155.00
115	AMC	423202	BEANFIELD #3	\$ 155.00
116	AMC	423203	BEANFIELD #4	\$ 155.00
117	AMC	423204	BEANFIELD #5	\$ 155.00
118	AMC	423205	BEANFIELD #20	\$ 155.00
119	AMC			
120	AMC			
121	AMC			
122	AMC			
123	AMC			
124	AMC			
125	AMC			
126	AMC			
127	AMC			

TOTAL DUE

\$ 18,290.00

PHOENIX, ARIZONA

2019 AUG -6 P 1:27

RECEIVED ARIZONA  
BLM AZ STATE OFFICE  
PHOENIX OFFICE

RECEIVED OFFICE  
BLM AZ STATE OFFICE  
PHOENIX OFFICE  
2019 AUG -6 P 1:27



SIERRITA MINING & RANCHING CO.  
HC 70 BOX 4260  
SAHUARITA, AZ 85629-9311

PHOENIX AZ 852

05 AUG 2014 PM 8 L



USDOI-BLM  
Arizona State Office  
One North Central Ave  
Phoenix AZ 85004

85004442700







SIERRITA MINING & RANCHING CO.  
HC 70 BOX 4260  
SAHUARITA, AZ 85629-9311

PHOENIX AZ 852

05 AUG 2014 PM 8 L




USDOI-BLM  
Arizona State Office  
One North Central Ave  
Phoenix AZ 85004

85004442700



**United States Department of the Interior**  
**Bureau of Land Management**  
 LANDS/RECREATION & PLANNING  
 ONE N CENTRAL AVE  
 PHOENIX, AZ 85004 -2203  
 Phone: 602-417-9200



No: 3095020

<b>Transaction #:</b> 3186494	
<b>Date of Transaction:</b> 08/07/2014	
CUSTOMER:	
SIERRITA MINING & RANCHING CO HC 70 BOX 4260 SAHUARITA, AZ 85629-9311 US	

LINE #	QTY	DESCRIPTION	REMARKS	UNIT PRICE	TOTAL
1	1.00	LOCATABLE MINERALS / MINING CLAIMS-NOT NEW-UNADJUD, ONE AUTH NO. ONLY / MINING CLAIM MONEY RECEIVED <b>CASES: AMC352967/\$27900.00</b>	MAINT FEE PYMNT (180) 2015	- n/a -	27900.00
<b>TOTAL:</b>					<b>\$27,900.00</b>

PAYMENT INFORMATION					
1	AMOUNT:	27900.00	POSTMARKED:	08/05/2014	
	TYPE:	CHECK	RECEIVED:	08/06/2014	
	CHECK NO:	54986			
	NAME:	SIERRITA MINING RANCHING CO HC 70 BOX 4260 SAHUARITA AZ 85629-9311 US			

REMARKS

This receipt was generated by the automated BLM Collections and Billing System and is a paper representation of a portion of the official electronic record contained therein.



552761      252574      395839  
 352990      340594      396155  
 353030      338254      396792  
                  350412  
                  352956

LETTER

355548

335544      391869      423200

Sierrita Mining & Ranching Co.  
 HC 70 Box 4260  
 Sahuarita, AZ. 85629

August 06, 2013

USDOI-BLM  
 ARIZONA STATE OFFICE  
 ONE NORTH CENTRAL AVE  
 PHOENIX AZ 85004

RECEIVED  
 BLM AZ STATE OFFICE  
 2013 AUG -7 AM 11:47  
 PHOENIX, ARIZONA

RE: MINING CLAIM RENEWALS THROUGH 2012

Attached is a list of claims we wish to renew through 2014. Attached is our check for \$25,200.00.  
 If you have any questions or need any more information, please give me a call at 520-625-1204.

Sincerely,

*Heather L Fox*  
 Heather L Fox, Accounts Payable

NO. OF CLAIMS 180  
 AMOUNT \$25,200.00  
 RECEIPT NO. 284999.5  
 INIT. HLF  
 \*\* BLM-ASO\*\*

ENTERED IN COMPUTER  
 RE 8-20-13

Ph. 520-625-1204 Fax 520-625-3234  
 Lic. # ROC261209 / ROC261210  
 E-mail smr@sierrita.com

SIERRITA MINING & RANCHING CO  
 HC 70 BOX 4260  
 SAHUARITA AZ 85629

PHONE (520) 625-1204  
 FAX (520) 625-3234

2013 Mining Claims Renewal  
 Please renew the following claims through August 2014

	NUMBER	NAME OF CLAIM/SITES	FEE	
1	AMC	335544	EAST STAR #1	\$ 140.00
2	AMC	335545	EAST STAR #2	\$ 140.00
3	AMC	335546	EAST STAR #3	\$ 140.00
4	AMC	335547	EAST STAR #4	\$ 140.00
5	AMC	335548	FAITH #3	\$ 140.00
6	AMC	335549	FAITH #4	\$ 140.00
7	AMC	335550	HIDDEN MINE #1	\$ 140.00
8	AMC	335551	HIDDEN MINE #2	\$ 140.00
9	AMC	335552	HIDDEN MINE #3	\$ 140.00
10	AMC	335553	HIDDEN MINE #4	\$ 140.00
11	AMC	335554	HIDDEN MINE #5	\$ 140.00
12	AMC	335555	HIDDEN MINE #6	\$ 140.00
13	AMC	335556	KEYSTONE #1	\$ 140.00
14	AMC	335557	KEYSTONE #2	\$ 140.00
15	AMC	335558	KEYSTONE #3	\$ 140.00
16	AMC	335559	KEYSTONE #4	\$ 140.00
17	AMC	335560	LEADVILLE #2	\$ 140.00
18	AMC	335561	LEADVILLE #3	\$ 140.00
19	AMC	335562	LEADVILLE #12	\$ 140.00
20	AMC	335564	LUCKY STRIKE #1	\$ 140.00
21	AMC	335565	LUCKY STRIKE #2	\$ 140.00
22	AMC	335566	LUCKY STRIKE #3	\$ 140.00
23	AMC	335567	MAY BIRD #8	\$ 140.00
24	AMC	335568	MAY BIRD #12	\$ 140.00
25	AMC	335569	MAY BIRD #13	\$ 140.00
26	AMC	335570	MAY BIRD #14	\$ 140.00
27	AMC	335571	MAY BIRD #15	\$ 140.00
28	AMC	335572	MAY BIRD #20	\$ 140.00
29	AMC	335573	MAY BIRD #22	\$ 140.00
30	AMC	335574	MAY BIRD #23	\$ 140.00
31	AMC	335575	MAY BIRD #24	\$ 140.00
32	AMC	335576	MAY BIRD #25	\$ 140.00
33	AMC	335577	MAY BIRD #29	\$ 140.00
34	AMC	335578	MAY BIRD #30	\$ 140.00
35	AMC	335579	MAY BIRD #31	\$ 140.00
36	AMC	335580	MAY BIRD #32	\$ 140.00
37	AMC	335581	MAY BIRD #33	\$ 140.00
38	AMC	335582	MAY BIRD #34	\$ 140.00
39	AMC	335583	MAY BIRD #35	\$ 140.00
40	AMC	335584	MAY BIRD #53	\$ 140.00
41	AMC	335585	MAY BIRD #54	\$ 140.00
42	AMC	335586	MAY BIRD #55	\$ 140.00

RECEIVED  
 PHOENIX, ARIZONA  
 JUN 17 2013 11:47

43	AMC	335587	MAY BIRD #61	\$ 140.00
44	AMC	335588	NEW EAST STAR #9	\$ 140.00
45	AMC	335589	NEW EAST STAR EXTENTION #1	\$ 140.00
46	AMC	335590	NEW EAST STAR EXTENTION #2	\$ 140.00
47	AMC	335591	NEW EAST STAR EXTENTION #3	\$ 140.00
48	AMC	335592	NEW EAST STAR EXTENTION #4	\$ 140.00
49	AMC	335593	NEW EAST STAR EXTENTION #5	\$ 140.00
50	AMC	335594	NEW EAST STAR EXTENTION #6	\$ 140.00
51	AMC	335595	NEW EAST STAR EXTENTION #7	\$ 140.00
52	AMC	335596	OLD POWERS #1	\$ 140.00
53	AMC	335597	OLD POWERS #2	\$ 140.00
54	AMC	335598	ORANGE #1	\$ 140.00
55	AMC	335599	ORANGE #2	\$ 140.00
56	AMC	335600	POOR BOY #1	\$ 140.00
57	AMC	335601	POOR BOY #2	\$ 140.00
58	AMC	335602	RED EAGLE #2	\$ 140.00
59	AMC	335603	WASHINGTON #1	\$ 140.00
60	AMC	335604	WASHINGTON #2	\$ 140.00
61	AMC	335605	WEST STAR #1	\$ 140.00
62	AMC	335606	WEST STAR #2	\$ 140.00
63	AMC	335607	WEST STAR #3	\$ 140.00
64	AMC	335608	WEST STAR #4	\$ 140.00
65	AMC	340594	FAITH #1	\$ 140.00
66	AMC	340595	FAITH #2	\$ 140.00
67	AMC	340596	MAY BIRD #63	\$ 140.00
68	AMC	340597	MAY BIRD #65	\$ 140.00
69	AMC	338249	BEANFIELD #7	\$ 140.00
70	AMC	338250	BEANFIELD #8	\$ 140.00
71	AMC	338251	BEANFIELD #9	\$ 140.00
72	AMC	338252	BEANFIELD #10	\$ 140.00
73	AMC	338253	BEANFIELD #11	\$ 140.00
74	AMC	338254	BEANFIELD #12	\$ 140.00
75	AMC	350412	BEANFIELD #6	\$ 140.00
76	AMC	350413	BEANFIELD #16	\$ 140.00
77	AMC	350414	BEANFIELD #17	\$ 140.00
78	AMC	350415	BEANFIELD #18	\$ 140.00
79	AMC	352956	MAY BIRD #1	\$ 140.00
80	AMC	352957	MAY BIRD #45	\$ 140.00
81	AMC	352958	MAY BIRD #46	\$ 140.00
82	AMC	352959	MAY BIRD #47	\$ 140.00
83	AMC	352960	MAY BIRD #48	\$ 140.00
84	AMC	352961	MAY BIRD #49	\$ 140.00
85	AMC	352962	MAY BIRD #50	\$ 140.00
86	AMC	352963	MAY BIRD #56	\$ 140.00
87	AMC	352964	MAY BIRD #57	\$ 140.00
88	AMC	352965	MAY BIRD #64	\$ 140.00
89	AMC	352966	MAY BIRD #66	\$ 140.00
90	AMC	355548	LITTLE JOHN #2	\$ 140.00
91	AMC	391869	LITTLE JOHN #1	\$ 140.00
92	AMC	391870	RED EAGLE #3	\$ 140.00

RECEIVED  
 BILLING GROUP  
 2013 APR -7 4 15 47  
 PHOENIX, ARIZONA

93	AMC	391871	RED EAGLE #5	\$ 140.00
94	AMC	391872	RED EAGLE #6	\$ 140.00
95	AMC	391873	RED EAGLE #15	\$ 140.00
96	AMC	395839	MAYBIRD #27	\$ 140.00
97	AMC	395840	MAYBIRD #28	\$ 140.00
98	AMC	395841	MAYBIRD #69	\$ 140.00
99	AMC	395842	MAYBIRD #101	\$ 140.00
100	AMC	395843	MAYBIRD #70	\$ 140.00
101	AMC	395844	MAYBIRD #102	\$ 140.00
102	AMC	395845	FAITH #5	\$ 140.00
103	AMC	395846	FAITH #6	\$ 140.00
104	AMC	395847	FAITH #7	\$ 140.00
105	AMC	395848	FAITH #8	\$ 140.00
106	AMC	396155	LITTLE JOHN #4	\$ 140.00
107	AMC	396156	LITTLE JOHN #3	\$ 140.00
108	AMC	396792	HOMESTEAD #21	\$ 140.00
109	AMC	396793	HOMESTEAD #23	\$ 140.00
110	AMC	396794	HOMESTEAD #22	\$ 140.00
111	AMC	396795	HOMESTEAD #24	\$ 140.00
112	AMC	396796	LITTLE JOHN #5	\$ 140.00
113	AMC	423200	BEANFIELD #1	\$ 140.00
114	AMC	423201	BEANFIELD #2	\$ 140.00
115	AMC	423202	BEANFIELD #3	\$ 140.00
116	AMC	423203	BEANFIELD #4	\$ 140.00
117	AMC	423204	BEANFIELD #5	\$ 140.00
118	AMC	423205	BEANFIELD #6	\$ 140.00
119	AMC			
120	AMC			
121	AMC			
122	AMC			
123	AMC			
124	AMC			
125	AMC			
126	AMC			
127	AMC			

TOTAL DUE

\$ 16,520.00

RECEIVED  
 PHOENIX, ARIZONA  
 2013 APR -7 11 41 AM

SIERRITA MINING & RANCHING CO AND DENNY NOLEN  
 HC 70 BOX 4260  
 SAHUARITA AZ 85629

PHONE (520) 625-1204  
 FAX (520) 625-3234

2013 Mining Claim Renewal  
 Please renew the following claims through August 2014

	NUMBER	NAME OF CLAIMS/SITES	FEE
1	AMC 352967	HOMESTEAD #1	\$ 140.00
2	AMC 352968	HOMESTEAD #2	\$ 140.00
3	AMC 352969	HOMESTEAD #3	\$ 140.00
4	AMC 352970	HOMESTEAD #4	\$ 140.00
5	AMC 352971	HOMESTEAD #5	\$ 140.00
6	AMC 352972	HOMESTEAD #6	\$ 140.00
7	AMC 352973	HOMESTEAD #7	\$ 140.00
8	AMC 352974	HOMESTEAD #8	\$ 140.00
9	AMC 352975	HOMESTEAD #9	\$ 140.00
10	AMC 352976	HOMESTEAD #10	\$ 140.00
11	AMC 352977	HOMESTEAD #11	\$ 140.00
12	AMC 352978	HOMESTEAD #12	\$ 140.00
13	AMC 352979	HOMESTEAD #13	\$ 140.00
14	AMC 352980	HOMESTEAD #14	\$ 140.00
15	AMC 352981	HOMESTEAD #15	\$ 140.00
16	AMC 352982	HOMESTEAD #16	\$ 140.00
17	AMC 352983	HOMESTEAD #17	\$ 140.00
18	AMC 352984	HOMESTEAD #18	\$ 140.00
19	AMC 352985	HOMESTEAD #19	\$ 140.00
20	AMC 352986	HOMESTEAD #20	\$ 140.00
21	AMC 352990	RICHEY #1	\$ 140.00
22	AMC 352991	RICHEY #2	\$ 140.00
23	AMC 352992	RICHEY #3	\$ 140.00
24	AMC 352993	RICHEY #4	\$ 140.00
25	AMC 352994	RICHEY #5	\$ 140.00
26	AMC 352995	RICHEY #6	\$ 140.00
27	AMC 352996	RICHEY #7	\$ 140.00
28	AMC 352997	RICHEY #8	\$ 140.00
29	AMC 353015	RED BOY #1	\$ 140.00
30	AMC 353016	RED BOY #2	\$ 140.00
31	AMC 353017	RED BOY #3	\$ 140.00
32	AMC 353018	RED BOY #4	\$ 140.00
33	AMC 353019	RED BOY #5	\$ 140.00
34	AMC 353020	RED BOY #6	\$ 140.00
35	AMC 353021	RED BOY #7	\$ 140.00
36	AMC 353022	RED BOY #8	\$ 140.00
37	AMC 353023	RED BOY #9	\$ 140.00
38	AMC 353024	RED BOY #10	\$ 140.00
39	AMC 353025	RED BOY #11	\$ 140.00
40	AMC 353026	RED BOY #12	\$ 140.00
41	AMC 353027	RED BOY #13	\$ 140.00

RECEIVED  
 BLM AZ DISTRICT OFFICE  
 2013 JUN -7 AM 11:47  
 PHOENIX, ARIZONA

42	AMC	353028	RED BOY #14	\$ 140.00
43	AMC	353029	RED BOY #15	\$ 140.00
44	AMC	353030	RED BOY #16	\$ 140.00
45	AMC	353031	RED BOY #17	\$ 140.00
46	AMC	353032	RED BOY #18	\$ 140.00
47	AMC	353033	RED BOY #19	\$ 140.00
48	AMC	353034	RED BOY #20	\$ 140.00
49	AMC	353035	RED BOY #21	\$ 140.00
50	AMC	353036	RED BOY #22	\$ 140.00
51	AMC	353037	RED BOY #23	\$ 140.00
52	AMC	353038	RED BOY #24	\$ 140.00
53	AMC	353039	RED BOY #25	\$ 140.00
54	AMC	353040	RED BOY #26	\$ 140.00
55	AMC	353041	RED BOY #27	\$ 140.00
56	AMC	353042	RED BOY #28	\$ 140.00
57	AMC	353043	RED BOY #29	\$ 140.00
58	AMC	353044	RED BOY #30	\$ 140.00
59	AMC	353045	RED BOY #31	\$ 140.00
60	AMC	353046	RED BOY #32	\$ 140.00
61	AMC	353047	RED BOY #33	\$ 140.00
62	AMC	353048	RED BOY #34	\$ 140.00


TOTAL DUE	\$ 8,680.00
DENNY NOLEN	\$ 4,340.00
SIERRITA MINING	\$ 4,340.00

RECEIVED  
 BLM AT PHOENIX  
 PHOENIX, ARIZONA  
 2013 APR -7 11:11:47






SIERRITA MINING & RANCHING CO.  
HC 70 BOX 4260  
SAHUARITA, AZ 85629-9311



RECEIVED  
BLM AZ STATE OFFICE  
2013 AUG -7 AM 11:47  
PHOENIX, ARIZONA

USDOI-BLM  
Arizona State Office  
One North Central Ave  
Phoenix AZ 85004

95009442700



**United States Department of the Interior**  
**Bureau of Land Management**  
 LANDS/RECREATION & PLANNING  
 ONE N CENTRAL AVE  
 PHOENIX, AZ 85004 -2203  
 Phone: 602-417-9200

Receipt

No: 2849992

<b>Transaction #:</b> 2935708	
<b>Date of Transaction:</b> 08/08/2013	
CUSTOMER:	
SIERRITA MINING & RANCHING CO HC 70 BOX 4260 SAHUARITA, AZ 85629-9311 US	

LINE #	QTY	DESCRIPTION	REMARKS	UNIT PRICE	TOTAL
1	1.00	LOCATABLE MINERALS / MINING CLAIMS-NOT NEW-UNADJUD, ONE AUTH NO. ONLY / MINING CLAIM MONEY RECEIVED <b>CASES: AMC335544/\$25200.00</b>	MAINT FEE PYMNT (180) 2014	- n/a -	25200.00
<b>TOTAL:</b>					<b>\$25,200.00</b>


PAYMENT INFORMATION			
1	AMOUNT:	25200.00	POSTMARKED: 08/06/2013
	TYPE:	CHECK	RECEIVED: 08/07/2013
	CHECK NO:	51865	
	NAME:	SIERRITA MINING RANCHING CO GENERAL ACCOUNT HC 70 BOX 4260 SAHUARITA AZ 85629-9311 US	

REMARKS

This receipt was generated by the automated BLM Collections and Billing System and is a paper representation of a portion of the official electronic record contained therein.



Amc 395839  
335544  
340594  
338249  
350412  
352956  
355548  
391869  
396155  
396792  
352967  
352990  
353015  
353030



Sierrita Mining & Ranching Co.  
HC 70 Box 4260  
Sahuarita, AZ. 85629

August 06, 2012

RECEIVED  
BLM AZ STATE OFFICE  
2012 AUG - 7 P 3:29  
PHOENIX, ARIZONA


USDOI-BLM  
ARIZONA STATE OFFICE  
ONE NORTH CENTRAL AVE  
PHOENIX AZ 85004

RE: MINING CLAIM RENEWALS THROUGH 2012

Attached is a list of claims we wish to renew through 2013. Attached is our check for \$24,360.00.

If you have any questions or need any more information, please give me a call at 520-625-1204.

Sincerely,

  
Heather L Fox, Accounts Payable

ENTERED INTO COMPUTER

8/21/12 AT

SIERRITA MINING & RANCHING CO  
 HC 70 BOX 4260  
 SAHUARITA AZ 85629

PHONE (520) 625-1204  
 FAX (520) 625-3234

2012 Mining Claims Renewal

Please renew the following claims through August 2012

**ENTERED INTO COMPUTER**

	NUMBER	NAME OF CLAIM/SITES	FEE
1	AMC	335544 EAST STAR #1	\$ 140.00
2	AMC	335545 EAST STAR #2	\$ 140.00
3	AMC	335546 EAST STAR #3	\$ 140.00
4	AMC	335547 EAST STAR #4	\$ 140.00
5	AMC	335548 FAITH #3	\$ 140.00
6	AMC	335549 FAITH #4	\$ 140.00
7	AMC	335550 HIDDEN MINE #1	\$ 140.00
8	AMC	335551 HIDDEN MINE #2	\$ 140.00
9	AMC	335552 HIDDEN MINE #3	\$ 140.00
10	AMC	335553 HIDDEN MINE #4	\$ 140.00
11	AMC	335554 HIDDEN MINE #5	\$ 140.00
12	AMC	335555 HIDDEN MINE #6	\$ 140.00
13	AMC	335556 KEYSTONE #1	\$ 140.00
14	AMC	335557 KEYSTONE #2	\$ 140.00
15	AMC	335558 KEYSTONE #3	\$ 140.00
16	AMC	335559 KEYSTONE #4	\$ 140.00
17	AMC	335560 LEADVILLE #2	\$ 140.00
18	AMC	335561 LEADVILLE #3	\$ 140.00
19	AMC	335562 LEADVILLE #12	\$ 140.00
20	AMC	335564 LUCKY STRIKE #1	\$ 140.00
21	AMC	335565 LUCKY STRIKE #2	\$ 140.00
22	AMC	335566 LUCKY STRIKE #3	\$ 140.00
23	AMC	335567 MAY BIRD #8	\$ 140.00
24	AMC	335568 MAY BIRD #12	\$ 140.00
25	AMC	335569 MAY BIRD #13	\$ 140.00
26	AMC	335570 MAY BIRD #14	\$ 140.00
27	AMC	335571 MAY BIRD #15	\$ 140.00
28	AMC	335572 MAY BIRD #20	\$ 140.00
29	AMC	335573 MAY BIRD #22	\$ 140.00
30	AMC	335574 MAY BIRD #23	\$ 140.00
31	AMC	335575 MAY BIRD #24	\$ 140.00
32	AMC	335576 MAY BIRD #25	\$ 140.00
33	AMC	335577 MAY BIRD #29	\$ 140.00
34	AMC	335578 MAY BIRD #30	\$ 140.00
35	AMC	335579 MAY BIRD #31	\$ 140.00
36	AMC	335580 MAY BIRD #32	\$ 140.00
37	AMC	335581 MAY BIRD #33	\$ 140.00
38	AMC	335582 MAY BIRD #34	\$ 140.00
39	AMC	335583 MAY BIRD #35	\$ 140.00
40	AMC	335584 MAY BIRD #53	\$ 140.00
41	AMC	335585 MAY BIRD #54	\$ 140.00
42	AMC	335586 MAY BIRD #55	\$ 140.00
43	AMC	335587 MAY BIRD #61	\$ 140.00
44	AMC	335588 NEW EAST STAR #9	\$ 140.00

PHOENIX, ARIZONA

2012 AUG - 1 P 3:29

RECEIVED  
 BLM AZ STATE OFFICE

174  


45	AMC	335589	NEW EAST STAR EXTENTION #1	\$ 140.00
46	AMC	335590	NEW EAST STAR EXTENTION #2	\$ 140.00
47	AMC	335591	NEW EAST STAR EXTENTION #3	\$ 140.00
48	AMC	335592	NEW EAST STAR EXTENTION #4	\$ 140.00
49	AMC	335593	NEW EAST STAR EXTENTION #5	\$ 140.00
50	AMC	335594	NEW EAST STAR EXTENTION #6	\$ 140.00
51	AMC	335595	NEW EAST STAR EXTENTION #7	\$ 140.00
52	AMC	335596	OLD POWERS #1	\$ 140.00
53	AMC	335597	OLD POWERS #2	\$ 140.00
54	AMC	335598	ORANGE #1	\$ 140.00
55	AMC	335599	ORANGE #2	\$ 140.00
56	AMC	335600	POOR BOY #1	\$ 140.00
57	AMC	335601	POOR BOY #2	\$ 140.00
58	AMC	335602	RED EAGLE #2	\$ 140.00
59	AMC	335603	WASHINGTON #1	\$ 140.00
60	AMC	335604	WASHINGTON #2	\$ 140.00
61	AMC	335605	WEST STAR #1	\$ 140.00
62	AMC	335606	WEST STAR #2	\$ 140.00
63	AMC	335607	WEST STAR #3	\$ 140.00
64	AMC	335608	WEST STAR #4	\$ 140.00
65	AMC	340594	FAITH #1	\$ 140.00
66	AMC	340595	FAITH #2	\$ 140.00
67	AMC	340596	MAY BIRD #63	\$ 140.00
68	AMC	340597	MAY BIRD #65	\$ 140.00
69	AMC	338249	BEANFIELD #7	\$ 140.00
70	AMC	338250	BEANFIELD #8	\$ 140.00
71	AMC	338251	BEANFIELD #9	\$ 140.00
72	AMC	338252	BEANFIELD #10	\$ 140.00
73	AMC	338253	BEANFIELD #11	\$ 140.00
74	AMC	338254	BEANFIELD #12	\$ 140.00
75	AMC	350412	BEANFIELD #6	\$ 140.00
76	AMC	350413	BEANFIELD #16	\$ 140.00
77	AMC	350414	BEANFIELD #17	\$ 140.00
78	AMC	350415	BEANFIELD #18	\$ 140.00
79	AMC	352956	MAY BIRD #1	\$ 140.00
80	AMC	352957	MAY BIRD #45	\$ 140.00
81	AMC	352958	MAY BIRD #46	\$ 140.00
82	AMC	352959	MAY BIRD #47	\$ 140.00
83	AMC	352960	MAY BIRD #48	\$ 140.00
84	AMC	352961	MAY BIRD #49	\$ 140.00
85	AMC	352962	MAY BIRD #50	\$ 140.00
86	AMC	352963	MAY BIRD #56	\$ 140.00
87	AMC	352964	MAY BIRD #57	\$ 140.00
88	AMC	352965	MAY BIRD #64	\$ 140.00
89	AMC	352966	MAY BIRD #66	\$ 140.00
90	AMC	355548	LITTLE JOHN #2	\$ 140.00
91	AMC	391869	LITTLE JOHN #1	\$ 140.00
92	AMC	391870	RED EAGLE #3	\$ 140.00
93	AMC	391871	RED EAGLE #5	\$ 140.00
94	AMC	391872	RED EAGLE #6	\$ 140.00
95	AMC	391873	RED EAGLE #15	\$ 140.00
96	AMC	395839	MAYBIRD #27	\$ 140.00

PHOENIX, ARIZONA

2012 AUG - 1 P 3:29

RECEIVED  
BLM AZ STATE OFFICE

97	AMC	395840	MAYBIRD #28	\$	140.00
98	AMC	395841	MAYBIRD #69	\$	140.00
99	AMC	395842	MAYBIRD #101	\$	140.00
100	AMC	395843	MAYBIRD #70	\$	140.00
101	AMC	395844	MAYBIRD #102	\$	140.00
102	AMC	395845	FAITH #5	\$	140.00
103	AMC	395846	FAITH #6	\$	140.00
104	AMC	395847	FAITH #7	\$	140.00
105	AMC	395848	FAITH #8	\$	140.00
106	AMC	396155	LITTLE JOHN #4	\$	140.00
107	AMC	396156	LITTLE JOHN #3	\$	140.00
108	AMC	396792	HOMESTEAD #21	\$	140.00
109	AMC	396793	HOMESTEAD #23	\$	140.00
110	AMC	396794	HOMESTEAD #22	\$	140.00
111	AMC	396795	HOMESTEAD #24	\$	140.00
112	AMC	396796	LITTLE JOHN #5	\$	140.00
113	AMC				
114	AMC				
115	AMC				
116	AMC				
117	AMC				
118	AMC				
119	AMC				
120	AMC				
121	AMC				
122	AMC				
123	AMC				
124	AMC				
125	AMC				
126	AMC				
127	AMC				

TOTAL DUE

\$ 15,680.00

RECEIVED  
BLM AZ STATE OFFICE  
2012 AUG - 7 P 3: 29  
PHOENIX, ARIZONA

SIERRITA MINING & RANCHING CO AND DENNY NOLEN  
HC 70 BOX 4260  
SAHUARITA AZ 85629

PHONE (520) 625-1204  
FAX (520) 625-3234

2012 Mining Claim Renewal  
Please renew the following claims through August 2013

ENTERED INTO COMPUTER

	NUMBER	NAME OF CLAIMS/SITES	FEE
1	AMC 352967	HOMESTEAD #1	\$ 140.00
2	AMC 352968	HOMESTEAD #2	\$ 140.00
3	AMC 352969	HOMESTEAD #3	\$ 140.00
4	AMC 352970	HOMESTEAD #4	\$ 140.00
5	AMC 352971	HOMESTEAD #5	\$ 140.00
6	AMC 352972	HOMESTEAD #6	\$ 140.00
7	AMC 352973	HOMESTEAD #7	\$ 140.00
8	AMC 352974	HOMESTEAD #8	\$ 140.00
9	AMC 352975	HOMESTEAD #9	\$ 140.00
10	AMC 352976	HOMESTEAD #10	\$ 140.00
11	AMC 352977	HOMESTEAD #11	\$ 140.00
12	AMC 352978	HOMESTEAD #12	\$ 140.00
13	AMC 352979	HOMESTEAD #13	\$ 140.00
14	AMC 352980	HOMESTEAD #14	\$ 140.00
15	AMC 352981	HOMESTEAD #15	\$ 140.00
16	AMC 352982	HOMESTEAD #16	\$ 140.00
17	AMC 352983	HOMESTEAD #17	\$ 140.00
18	AMC 352984	HOMESTEAD #18	\$ 140.00
19	AMC 352985	HOMESTEAD #19	\$ 140.00
20	AMC 352986	HOMESTEAD #20	\$ 140.00
21	AMC 352990	RICHEY #1	\$ 140.00
22	AMC 352991	RICHEY #2	\$ 140.00
23	AMC 352992	RICHEY #3	\$ 140.00
24	AMC 352993	RICHEY #4	\$ 140.00
25	AMC 352994	RICHEY #5	\$ 140.00
26	AMC 352995	RICHEY #6	\$ 140.00
27	AMC 352996	RICHEY #7	\$ 140.00
28	AMC 352997	RICHEY #8	\$ 140.00
29	AMC 353015	RED BOY #1	\$ 140.00
30	AMC 353016	RED BOY #2	\$ 140.00
31	AMC 353017	RED BOY #3	\$ 140.00
32	AMC 353018	RED BOY #4	\$ 140.00
33	AMC 353019	RED BOY #5	\$ 140.00
34	AMC 353020	RED BOY #6	\$ 140.00
35	AMC 353021	RED BOY #7	\$ 140.00
36	AMC 353022	RED BOY #8	\$ 140.00
37	AMC 353023	RED BOY #9	\$ 140.00
38	AMC 353024	RED BOY #10	\$ 140.00
39	AMC 353025	RED BOY #11	\$ 140.00
40	AMC 353026	RED BOY #12	\$ 140.00
41	AMC 353027	RED BOY #13	\$ 140.00
42	AMC 353028	RED BOY #14	\$ 140.00
43	AMC 353029	RED BOY #15	\$ 140.00

RECEIVED  
BLM AZ STATE OFFICE  
2012 AUG - 7 P 3: 29  
PHOENIX, ARIZONA

44	AMC	353030	RED BOY #16	\$	140.00
45	AMC	353031	RED BOY #17	\$	140.00
46	AMC	353032	RED BOY #18	\$	140.00
47	AMC	353033	RED BOY #19	\$	140.00
48	AMC	353034	RED BOY #20	\$	140.00
49	AMC	353035	RED BOY #21	\$	140.00
50	AMC	353036	RED BOY #22	\$	140.00
51	AMC	353037	RED BOY #23	\$	140.00
52	AMC	353038	RED BOY #24	\$	140.00
53	AMC	353039	RED BOY #25	\$	140.00
54	AMC	353040	RED BOY #26	\$	140.00
55	AMC	353041	RED BOY #27	\$	140.00
56	AMC	353042	RED BOY #28	\$	140.00
57	AMC	353043	RED BOY #29	\$	140.00
58	AMC	353044	RED BOY #30	\$	140.00
59	AMC	353045	RED BOY #31	\$	140.00
60	AMC	353046	RED BOY #32	\$	140.00
61	AMC	353047	RED BOY #33	\$	140.00
62	AMC	353048	RED BOY #34	\$	140.00

TOTAL DUE	\$ 8,680.00
DENNY NOLEN	\$ 4,340.00
SIERRITA MINING	\$ 4,340.00

**ENTERED INTO COMPUTER**

PHOENIX, ARIZONA

2012 AUG -1 P 3: 29

RECEIVED  
BLM AZ STATE OFFICE





SIERRITA MINING & RANCHING CO.  
HC 70 BOX 4260  
SAHUARITA, AZ 85629-9311

TRACSON AZ 856

06 AUG 2012 PM 3 L



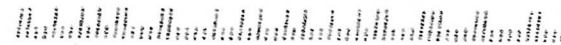
USDOJ - BLM  
Arizona State Office  
One North Central Ave  
Phoenix AZ 85004

PHOENIX, ARIZONA

2012 AUG - 7 P 3: 28

RECEIVED  
BLM AZ STATE OFFICE

85004+4427



United States Department of the Interior  
 Bureau of Land Management  
 LANDS/RECREATION & PLANNING  
 ONE N CENTRAL AVE  
 PHOENIX, AZ 85004 -2203  
 Phone: 602-417-9200

Receipt

No: 2625800

Transaction #: 2706217	<b>ENTERED INTO COMPUTER</b>
Date of Transaction: 08/08/2012	
CUSTOMER:	
SIERRITA MINING & RANCHING CO HC 70 BOX 4260 SAHUARITA, AZ 85629-9311 US	

LINE #	QTY	DESCRIPTION	REMARKS	UNIT PRICE	TOTAL
1	1.00	LOCATABLE MINERALS / MINING CLAIMS-NOT NEW-UNADJUD, ONE AUTH NO. ONLY / MINING CLAIM MONEY RECEIVED <b>CASES: AMC395840/\$24360.00</b>	TRF/174 M/Fees	- n/a -	24360.00
<b>TOTAL:</b>					<b>\$24,360.00</b>

PAYMENT INFORMATION					
1	AMOUNT:	24360.00	POSTMARKED:	08/06/2012	
	TYPE:	CHECK	RECEIVED:	08/08/2012	
	CHECK NO:	47971			
	NAME:	SIERRITA MINING AND RANCHING COMPANY HC 70 BOX 4260 SAHUARITA AZ 85629-9311 US			

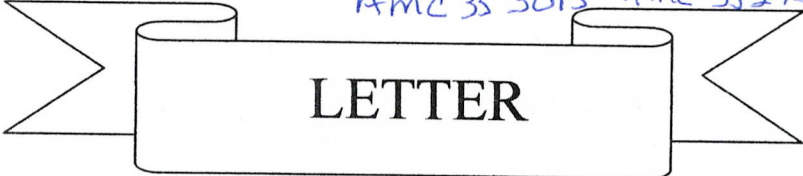
REMARKS

This receipt was generated by the automated BLM Collections and Billing System and is a paper representation of a portion of the official electronic record contained therein. Lead Amc # 5 (B)

- Amc 335544
- 340594
- 338249
- 350412
- 352956
- 355548
- 391869
- 395839
- 396155
- 396792
- 352967
- 352990
- 353015
- 352970



Amc 335544 MC 352990 Amc 340594  
Amc 352967 Amc 353030 Amc 338249  
Amc 353015 Amc 352956



Sierrita Mining & Ranching Co.  
HC 70 Box 4260  
Sahuarita, AZ. 85629

Amc 350412  
Amc 355548  
Amc 391869  
Amc 395839  
Amc 396155  
Amc 396792

August 11, 2011

USDOJ-BLM  
ARIZONA STATE OFFICE  
ONE NORTH CENTRAL AVE  
PHOENIX AZ 85004

RECEIVED  
BLM AZ STATE OFFICE  
2011 AUG 17 A 8:01  
PHOENIX, ARIZONA

RE: MINING CLAIM RENEWALS THROUGH 2012

Attached is a list of claims we wish to renew through 2012. Attached is our check for \$24,360.00.

If you have any questions or need any more information, please give me a call at 520-625-1204.

Sincerely,

Heather L Fox, Accounts Payable

AUG 25 2011  
cm

NO. OF CLAIMS 174  
AMOUNT 24360.00  
RECEIPT NO. 2407104  
INT. SPJ  
\*\* BLM-ASO \*\*

SIERRITA MINING & RANCHING CO  
 HC 70 BOX 4260  
 SAHUARITA AZ 85629

PHONE (520) 625-1204  
 FAX (520) 625-3234

2011 Mining Claims Renewal  
 Please renew the following claims through August 2012

	NUMBER	NAME OF CLAIM/SITES	FEE
1	AMC	335544 EAST STAR #1	\$ 140.00
2	AMC	335545 EAST STAR #2	\$ 140.00
3	AMC	335546 EAST STAR #3	\$ 140.00
4	AMC	335547 EAST STAR #4	\$ 140.00
5	AMC	335548 FAITH #3	\$ 140.00
6	AMC	335549 FAITH #4	\$ 140.00
7	AMC	335550 HIDDEN MINE #1	\$ 140.00
8	AMC	335551 HIDDEN MINE #2	\$ 140.00
9	AMC	335552 HIDDEN MINE #3	\$ 140.00
10	AMC	335553 HIDDEN MINE #4	\$ 140.00
11	AMC	335554 HIDDEN MINE #5	\$ 140.00
12	AMC	335555 HIDDEN MINE #6	\$ 140.00
13	AMC	335556 KEYSTONE #1	\$ 140.00
14	AMC	335557 KEYSTONE #2	\$ 140.00
15	AMC	335558 KEYSTONE #3	\$ 140.00
16	AMC	335559 KEYSTONE #4	\$ 140.00
17	AMC	335560 LEADVILLE #2	\$ 140.00
18	AMC	335561 LEADVILLE #3	\$ 140.00
19	AMC	335562 LEADVILLE #12	\$ 140.00
20	AMC	335564 LUCKY STRIKE #1	\$ 140.00
21	AMC	335565 LUCKY STRIKE #2	\$ 140.00
22	AMC	335566 LUCKY STRIKE #3	\$ 140.00
23	AMC	335567 MAY BIRD #8	\$ 140.00
24	AMC	335568 MAY BIRD #12	\$ 140.00
25	AMC	335569 MAY BIRD #13	\$ 140.00
26	AMC	335570 MAY BIRD #14	\$ 140.00
27	AMC	335571 MAY BIRD #15	\$ 140.00
28	AMC	335572 MAY BIRD #20	\$ 140.00
29	AMC	335573 MAY BIRD #22	\$ 140.00
30	AMC	335574 MAY BIRD #23	\$ 140.00
31	AMC	335575 MAY BIRD #24	\$ 140.00
32	AMC	335576 MAY BIRD #25	\$ 140.00
33	AMC	335577 MAY BIRD #29	\$ 140.00
34	AMC	335578 MAY BIRD #30	\$ 140.00
35	AMC	335579 MAY BIRD #31	\$ 140.00
36	AMC	335580 MAY BIRD #32	\$ 140.00
37	AMC	335581 MAY BIRD #33	\$ 140.00
38	AMC	335582 MAY BIRD #34	\$ 140.00
39	AMC	335583 MAY BIRD #35	\$ 140.00
40	AMC	335584 MAY BIRD #53	\$ 140.00
41	AMC	335585 MAY BIRD #54	\$ 140.00
42	AMC	335586 MAY BIRD #55	\$ 140.00
43	AMC	335587 MAY BIRD #61	\$ 140.00
44	AMC	335588 NEW EAST STAR #9	\$ 140.00

RECEIVED  
 BLM AZ STATE OFFICE  
 2011 AUG 17 A 8:01  
 PHOENIX, ARIZONA

SIERRITA MINING & RANCHING CO AND DENNY NOLEN  
 HC 70 BOX 4260  
 SAHUARITA AZ 85629

PHONE (520) 625-1204  
 FAX (520) 625-3234

2011 Mining Claim Renewal  
 Please renew the following claims through August 2012

	NUMBER	NAME OF CLAIMS/SITES	FEE
1	AMC 352967	HOMESTEAD #1	\$ 140.00
2	AMC 352968	HOMESTEAD #2	\$ 140.00
3	AMC 352969	HOMESTEAD #3	\$ 140.00
4	AMC 352970	HOMESTEAD #4	\$ 140.00
5	AMC 352971	HOMESTEAD #5	\$ 140.00
6	AMC 352972	HOMESTEAD #6	\$ 140.00
7	AMC 352973	HOMESTEAD #7	\$ 140.00
8	AMC 352974	HOMESTEAD #8	\$ 140.00
9	AMC 352975	HOMESTEAD #9	\$ 140.00
10	AMC 352976	HOMESTEAD #10	\$ 140.00
11	AMC 352977	HOMESTEAD #11	\$ 140.00
12	AMC 352978	HOMESTEAD #12	\$ 140.00
13	AMC 352979	HOMESTEAD #13	\$ 140.00
14	AMC 352980	HOMESTEAD #14	\$ 140.00
15	AMC 352981	HOMESTEAD #15	\$ 140.00
16	AMC 352982	HOMESTEAD #16	\$ 140.00
17	AMC 352983	HOMESTEAD #17	\$ 140.00
18	AMC 352984	HOMESTEAD #18	\$ 140.00
19	AMC 352985	HOMESTEAD #19	\$ 140.00
✓ 20	AMC 352986	HOMESTEAD #20	\$ 140.00
21	AMC 352990	RICHEY #1	\$ 140.00
22	AMC 352991	RICHEY #2	\$ 140.00
23	AMC 352992	RICHEY #3	\$ 140.00
24	AMC 352993	RICHEY #4	\$ 140.00
25	AMC 352994	RICHEY #5	\$ 140.00
26	AMC 352995	RICHEY #6	\$ 140.00
✓ 27	AMC 352996	RICHEY #7	\$ 140.00
28	AMC 352997	RICHEY #8	\$ 140.00
29	AMC 353015	RED BOY #1	\$ 140.00
30	AMC 353016	RED BOY #2	\$ 140.00
31	AMC 353017	RED BOY #3	\$ 140.00
32	AMC 353018	RED BOY #4	\$ 140.00
33	AMC 353019	RED BOY #5	\$ 140.00
34	AMC 353020	RED BOY #6	\$ 140.00
35	AMC 353021	RED BOY #7	\$ 140.00
36	AMC 353022	RED BOY #8	\$ 140.00
37	AMC 353023	RED BOY #9	\$ 140.00
38	AMC 353024	RED BOY #10	\$ 140.00
39	AMC 353025	RED BOY #11	\$ 140.00
40	AMC 353026	RED BOY #12	\$ 140.00
41	AMC 353027	RED BOY #13	\$ 140.00
42	AMC 353028	RED BOY #14	\$ 140.00
43	AMC 353029	RED BOY #15	\$ 140.00

PHOENIX, ARIZONA

2011 AUG 17 A 8:01

RECEIVED  
 BLM AZ STATE OFFICE

44	AMC	353030	RED BOY #16	\$ 140.00
45	AMC	353031	RED BOY #17	\$ 140.00
46	AMC	353032	RED BOY #18	\$ 140.00
47	AMC	353033	RED BOY #19	\$ 140.00
48	AMC	353034	RED BOY #20	\$ 140.00
49	AMC	353035	RED BOY #21	\$ 140.00
50	AMC	353036	RED BOY #22	\$ 140.00
51	AMC	353037	RED BOY #23	\$ 140.00
52	AMC	353038	RED BOY #24	\$ 140.00
53	AMC	353039	RED BOY #25	\$ 140.00
54	AMC	353040	RED BOY #26	\$ 140.00
55	AMC	353041	RED BOY #27	\$ 140.00
56	AMC	353042	RED BOY #28	\$ 140.00
57	AMC	353043	RED BOY #29	\$ 140.00
58	AMC	353044	RED BOY #30	\$ 140.00
59	AMC	353045	RED BOY #31	\$ 140.00
60	AMC	353046	RED BOY #32	\$ 140.00
61	AMC	353047	RED BOY #33	\$ 140.00
62	AMC	353048	RED BOY #34	\$ 140.00

TOTAL DUE	\$ 8,680.00
DENNY NOLEN	\$ 4,340.00
SIERRITA MINING	\$ 4,340.00

PHOENIX, ARIZONA

2011 AUG 17 A 8:01

RECEIVED  
BLM AZ STATE OFFICE

45	AMC	335589	NEW EAST STAR EXTENTION #1	\$ 140.00
46	AMC	335590	NEW EAST STAR EXTENTION #2	\$ 140.00
47	AMC	335591	NEW EAST STAR EXTENTION #3	\$ 140.00
48	AMC	335592	NEW EAST STAR EXTENTION #4	\$ 140.00
49	AMC	335593	NEW EAST STAR EXTENTION #5	\$ 140.00
50	AMC	335594	NEW EAST STAR EXTENTION #6	\$ 140.00
51	AMC	335595	NEW EAST STAR EXTENTION #7	\$ 140.00
52	AMC	335596	OLD POWERS #1	\$ 140.00
53	AMC	335597	OLD POWERS #2	\$ 140.00
54	AMC	335598	ORANGE #1	\$ 140.00
55	AMC	335599	ORANGE #2	\$ 140.00
56	AMC	335600	POOR BOY #1	\$ 140.00
57	AMC	335601	POOR BOY #2	\$ 140.00
58	AMC	335602	RED EAGLE #2	\$ 140.00
59	AMC	335603	WASHINGTON #1	\$ 140.00
60	AMC	335604	WASHINGTON #2	\$ 140.00
61	AMC	335605	WEST STAR #1	\$ 140.00
62	AMC	335606	WEST STAR #2	\$ 140.00
63	AMC	335607	WEST STAR #3	\$ 140.00
64	AMC	335608	WEST STAR #4	\$ 140.00
65	AMC	340594	FAITH #1	\$ 140.00
66	AMC	340595	FAITH #2	\$ 140.00
67	AMC	340596	MAY BIRD #63	\$ 140.00
68	AMC	340597	MAY BIRD #65	\$ 140.00
69	AMC	338249	BEANFIELD #7	\$ 140.00
70	AMC	338250	BEANFIELD #8	\$ 140.00
71	AMC	338251	BEANFIELD #9	\$ 140.00
72	AMC	338252	BEANFIELD #10	\$ 140.00
73	AMC	338253	BEANFIELD #11	\$ 140.00
74	AMC	338254	BEANFIELD #12	\$ 140.00
75	AMC	350412	BEANFIELD #6	\$ 140.00
76	AMC	350413	BEANFIELD #16	\$ 140.00
77	AMC	350414	BEANFIELD #17	\$ 140.00
78	AMC	350415	BEANFIELD #18	\$ 140.00
79	AMC	352956	MAY BIRD #1	\$ 140.00
80	AMC	352957	MAY BIRD #45	\$ 140.00
81	AMC	352958	MAY BIRD #46	\$ 140.00
82	AMC	352959	MAY BIRD #47	\$ 140.00
83	AMC	352960	MAY BIRD #48	\$ 140.00
84	AMC	352961	MAY BIRD #49	\$ 140.00
85	AMC	352962	MAY BIRD #50	\$ 140.00
86	AMC	352963	MAY BIRD #56	\$ 140.00
87	AMC	352964	MAY BIRD #57	\$ 140.00
88	AMC	352965	MAY BIRD #64	\$ 140.00
89	AMC	352966	MAY BIRD #66	\$ 140.00
90	AMC	355548	LITTLE JOHN #2	\$ 140.00
91	AMC	391869	LITTLE JOHN #1	\$ 140.00
92	AMC	391870	RED EAGLE #3	\$ 140.00
93	AMC	391871	RED EAGLE #5	\$ 140.00
94	AMC	391872	RED EAGLE #6	\$ 140.00
95	AMC	391873	RED EAGLE #15	\$ 140.00
96	AMC	396601	MAYBIRD #27	\$ 140.00

RECEIVED  
 BLM AZ STATE OFFICE  
 2011 AUG 17 A 8:01  
 PHOENIX, ARIZONA

97	AMC	396602	MAYBIRD #28	\$ 140.00
98	AMC	396603	MAYBIRD #69	\$ 140.00
99	AMC	396605	MAYBIRD #101	\$ 140.00
100	AMC	396604	MAYBIRD #70	\$ 140.00
101	AMC	396606	MAYBIRD #102	\$ 140.00
102	AMC	396595	FAITH #5	\$ 140.00
103	AMC	396596	FAITH #6	\$ 140.00
104	AMC	396597	FAITH #7	\$ 140.00
105	AMC	396598	FAITH #8	\$ 140.00
106	AMC	396600	LITTLE JOHN #4	\$ 140.00
✓ 107	AMC	396599	LITTLE JOHN #3	\$ 140.00
108	AMC	396792	HOMESTEAD #21	\$ 140.00
109	AMC	396793	HOMESTEAD #23	\$ 140.00
110	AMC	396794	HOMESTEAD #22	\$ 140.00
111	AMC	396795	HOMESTEAD #24	\$ 140.00
✓ 112	AMC	396796	LITTLE JOHN #5	\$ 140.00
113	AMC			
114	AMC			
115	AMC			
116	AMC			
117	AMC			
118	AMC			
119	AMC			
120	AMC			
121	AMC			
122	AMC			
123	AMC			
124	AMC			
125	AMC			
126	AMC			
127	AMC			

TOTAL DUE

\$ 15,680.00

RECEIVED  
BLM AZ STATE OFFICE  
2011 AUG 17 A 8:01  
PHOENIX, ARIZONA





SIERRITA MINING & RANCHING CO.  
HC 70 BOX 4260  
SAHUARITA, AZ 85629-9311

PHOENIX AZ 850

13 AUG 11 PM 6 L



RECEIVED OFFICE  
BLM / STATE OFFICE  
2011 AUG 16 P 1:51  
PHOENIX, ARIZONA

USDOI-BLM  
ARIZONA STATE OFFICE  
ONE NORTH CENTRAL AVE  
PHOENIX AZ 85004

9500434427



**United States Department of the Interior**  
**Bureau of Land Management**  
 LANDS/RECREATION & PLANNING  
 ONE N CENTRAL AVE  
 PHOENIX, AZ 85004 -2203  
 Phone: 602-417-9200

Receipt

No:

2407104

<b>Transaction #:</b> 2482379	
<b>Date of Transaction:</b> 08/17/2011	
<b>CUSTOMER:</b>	
SIERRITA MINING & RANCHING CO HC 70 BOX 4260 SAHUARITA, AZ 85629-9311 US	

LINE #	QTY	DESCRIPTION	REMARKS	UNIT PRICE	TOTAL
1	1.00	LOCATABLE MINERALS / MINING CLAIMS-NOT NEW-UNADJUD, ONE AUTH NO. ONLY / MINING CLAIM MONEY RECEIVED <b>CASES: AMC335544/\$24360.00</b>	MAINT-174	- n/a -	24360.00
<b>TOTAL:</b>					<b>\$24,360.00</b>

PAYMENT INFORMATION					
1	AMOUNT:	24360.00	POSTMARKED:	08/13/2011	
	TYPE:	CHECK	RECEIVED:	08/17/2011	
	CHECK NO:	44750			
	NAME:	SIERRITA MINING AND RANCHING COMPANY HC 70 BOX 4260 SAHUARITA AZ 85629-9311 US			

REMARKS

This receipt was generated by the automated BLM Collections and Billing System and is a paper representation of a portion of the official electronic record contained therein.

August 26, 2011

Sierrita Mining and Ranching Co  
HC 70 Box 4260  
Sahaurita, AZ 85629

We have received your Maintenance Fee payments for 2012 and posted them to your claims. In doing, so I have come across some claims that you have attached the wrong claim numbers to. See the following list for correct numbers. If you could use them in the future, it would save us some time.

MayBird #27	AMC395839
MayBird #28	AMC395840
MayBird #69	AMC395841
MayBird #101	AMC395842
MayBird #70	AMC395843
MayBird #102	AMC395844
Faith #5	AMC395845
Faith #6	AMC395846
Faith #7	AMC395847
Faith #8	AMC395848
Little John #4	AMC396155
Little John #3	AMC396156

Thank you,

Cindy Minshall  
Arizona State Office  
Bureau of Land Management



SIERRITA MINING & RANCHING CO.  
HC 70 BOX 4260  
SAHUARITA, AZ 85629-9311

PHOENIX AZ 850

13 AUG 11 PM 6 L



RECEIVED  
BLM STATE OFFICE  
2011 AUG 16 P 1:51  
PHOENIX, ARIZONA

USDOI-BLM  
ARIZONA STATE OFFICE  
ONE NORTH CENTRAL AVE  
PHOENIX AZ 85004

8500484427



Receipt: 2198775

SEP 07 2010

AMC 335544

340594

338249

350412

352956

355548

391869

396792

352967

353015

352990

353030

396155

395839

SIERRITA MINING & RANCHING CO  
 HC 70 BOX 4260  
 SAHUARITA AZ 85629

PHONE (520) 625-1204  
 FAX (520) 625-3234

2010 Mining Claims Renewal  
 Please renew the following claims through August 2011

	NUMBER	NAME OF CLAIM/SITES	FEE
1	AMC 335544	EAST STAR #1	\$ 140.00
2	AMC 335545	EAST STAR #2	\$ 140.00
3	AMC 335546	EAST STAR #3	\$ 140.00
4	AMC 335547	EAST STAR #4	\$ 140.00
5	AMC 335548	FAITH #3	\$ 140.00
6	AMC 335549	FAITH #4	\$ 140.00
7	AMC 335550	HIDDEN MINE #1	\$ 140.00
8	AMC 335551	HIDDEN MINE #2	\$ 140.00
9	AMC 335552	HIDDEN MINE #3	\$ 140.00
10	AMC 335553	HIDDEN MINE #4	\$ 140.00
11	AMC 335554	HIDDEN MINE #5	\$ 140.00
12	AMC 335555	HIDDEN MINE #6	\$ 140.00
13	AMC 335556	KEYSTONE #1	\$ 140.00
14	AMC 335557	KEYSTONE #2	\$ 140.00
15	AMC 335558	KEYSTONE #3	\$ 140.00
16	AMC 335559	KEYSTONE #4	\$ 140.00
17	AMC 335560	LEADVILLE #2	\$ 140.00
18	AMC 335561	LEADVILLE #3	\$ 140.00
19	AMC 335562	LEADVILLE #12	\$ 140.00
20	AMC 335564	LUCKY STRIKE #1	\$ 140.00
21	AMC 335565	LUCKY STRIKE #2	\$ 140.00
22	AMC 335566	LUCKY STRIKE #3	\$ 140.00
23	AMC 335567	MAY BIRD #8	\$ 140.00
24	AMC 335568	MAY BIRD #12	\$ 140.00
25	AMC 335569	MAY BIRD #13	\$ 140.00
26	AMC 335570	MAY BIRD #14	\$ 140.00
27	AMC 335571	MAY BIRD #15	\$ 140.00
28	AMC 335572	MAY BIRD #20	\$ 140.00
29	AMC 335573	MAY BIRD #22	\$ 140.00
30	AMC 335574	MAY BIRD #23	\$ 140.00
31	AMC 335575	MAY BIRD #24	\$ 140.00
32	AMC 335576	MAY BIRD #25	\$ 140.00
33	AMC 335577	MAY BIRD #29	\$ 140.00
34	AMC 335578	MAY BIRD #30	\$ 140.00
35	AMC 335579	MAY BIRD #31	\$ 140.00
36	AMC 335580	MAY BIRD #32	\$ 140.00
37	AMC 335581	MAY BIRD #33	\$ 140.00
38	AMC 335582	MAY BIRD #34	\$ 140.00
39	AMC 335583	MAY BIRD #35	\$ 140.00
40	AMC 335584	MAY BIRD #53	\$ 140.00
41	AMC 335585	MAY BIRD #54	\$ 140.00
42	AMC 335586	MAY BIRD #55	\$ 140.00
43	AMC 335587	MAY BIRD #61	\$ 140.00
44	AMC 335588	NEW EAST STAR #9	\$ 140.00

RECEIVED  
 BLM AZ STATE OFFICE  
 2010 AUG 23 A 9:08  
 PHOENIX, ARIZONA

NO. OF CLAIMS 174  
 AMOUNT \$24360.00  
 RECEIPT NO. 2198775  
 INIT. A.H.  
 \*\* BLM-ASO\*\*

45	AMC	335589	NEW EAST STAR EXTENTION #1	\$ 140.00
46	AMC	335590	NEW EAST STAR EXTENTION #2	\$ 140.00
47	AMC	335591	NEW EAST STAR EXTENTION #3	\$ 140.00
48	AMC	335592	NEW EAST STAR EXTENTION #4	\$ 140.00
49	AMC	335593	NEW EAST STAR EXTENTION #5	\$ 140.00
50	AMC	335594	NEW EAST STAR EXTENTION #6	\$ 140.00
51	AMC	335595	NEW EAST STAR EXTENTION #7	\$ 140.00
52	AMC	335596	OLD POWERS #1	\$ 140.00
53	AMC	335597	OLD POWERS #2	\$ 140.00
54	AMC	335598	ORANGE #1	\$ 140.00
55	AMC	335599	ORANGE #2	\$ 140.00
56	AMC	335600	POOR BOY #1	\$ 140.00
57	AMC	335601	POOR BOY #2	\$ 140.00
58	AMC	335602	RED EAGLE #2	\$ 140.00
59	AMC	335603	WASHINGTON #1	\$ 140.00
60	AMC	335604	WASHINGTON #2	\$ 140.00
61	AMC	335605	WEST STAR #1	\$ 140.00
62	AMC	335606	WEST STAR #2	\$ 140.00
63	AMC	335607	WEST STAR #3	\$ 140.00
64	AMC	X 335608	WEST STAR #4	\$ 140.00
65	AMC	340594	FAITH #1	\$ 140.00
66	AMC	340595	FAITH #2	\$ 140.00
67	AMC	340596	MAY BIRD #63	\$ 140.00
68	AMC	340597	MAY BIRD #65	\$ 140.00
69	AMC	338249	BEANFIELD #7	\$ 140.00
70	AMC	338250	BEANFIELD #8	\$ 140.00
71	AMC	338251	BEANFIELD #9	\$ 140.00
72	AMC	338252	BEANFIELD #10	\$ 140.00
73	AMC	338253	BEANFIELD #11	\$ 140.00
74	AMC	338254	BEANFIELD #12	\$ 140.00
75	AMC	350412	BEANFIELD #6	\$ 140.00
76	AMC	350413	BEANFIELD #16	\$ 140.00
77	AMC	350414	BEANFIELD #17	\$ 140.00
78	AMC	350415	BEANFIELD #18	\$ 140.00
79	AMC	352956	MAY BIRD #1	\$ 140.00
80	AMC	352957	MAY BIRD #45	\$ 140.00
81	AMC	352958	MAY BIRD #46	\$ 140.00
82	AMC	352959	MAY BIRD #47	\$ 140.00
83	AMC	352960	MAY BIRD #48	\$ 140.00
84	AMC	352961	MAY BIRD #49	\$ 140.00
85	AMC	352962	MAY BIRD #50	\$ 140.00
86	AMC	352963	MAY BIRD #56	\$ 140.00
87	AMC	352964	MAY BIRD #57	\$ 140.00
88	AMC	352965	MAY BIRD #64	\$ 140.00
89	AMC	352966	MAY BIRD #66	\$ 140.00
90	AMC	355548	LITTLE JOHN #2	\$ 140.00
91	AMC	391869	LITTLE JOHN #1	\$ 140.00
92	AMC	391870	RED EAGLE #3	\$ 140.00
93	AMC	391871	RED EAGLE #5	\$ 140.00
94	AMC	391872	RED EAGLE #6	\$ 140.00
95	AMC	391873	RED EAGLE #15	\$ 140.00
96	AMC	396601	MAYBIRD #27	\$ 140.00

11-395839

RECEIVED  
BLMAZ STATE OFFICE  
2010 AUG 23 A 9:08  
PHOENIX, ARIZONA

97	AMC	396602	MAYBIRD #28	395840	\$ 140.00
98	AMC	396603	MAYBIRD #69	395841	\$ 140.00
99	AMC	396605	MAYBIRD #101	395842	\$ 140.00
100	AMC	396604	MAYBIRD #70	395843	\$ 140.00
101	AMC	396606	MAYBIRD #102	395844	\$ 140.00
102	AMC	396595	FAITH #5	395845	\$ 140.00
103	AMC	396596	FAITH #6	395846	\$ 140.00
104	AMC	396597	FAITH #7	395847	\$ 140.00
105	AMC	396598	FAITH #8	395848	\$ 140.00
106	AMC	396600	LITTLE JOHN #4	396155	\$ 140.00
107	AMC	396599	LITTLE JOHN #3	396156	\$ 140.00
108	AMC	396792	HOMESTEAD #21		\$ 140.00
109	AMC	396793	HOMESTEAD #23		\$ 140.00
110	AMC	396794	HOMESTEAD #22		\$ 140.00
111	AMC	396795	HOMESTEAD #24		\$ 140.00
112	AMC	396796	LITTLE JOHN #5		\$ 140.00
113	AMC				
114	AMC				
115	AMC				
116	AMC				
117	AMC				
118	AMC				
119	AMC				
120	AMC				
121	AMC				
122	AMC				
123	AMC				
124	AMC				
125	AMC				
126	AMC				
127	AMC				

TOTAL DUE

\$ 15,680.00

RECEIVED  
BLM AZ STATE OFFICE  
2010 AUG 23 A 9:08  
PHOENIX, ARIZONA



SIERRITA MINING & RANCHING CO AND DENNY NOLEN  
 HC 70 BOX 4260  
 SAHUARITA AZ 85629

PHONE (520) 625-1204  
 FAX (520) 625-3234

2010 Mining Claim Renewal  
 Please renew the following claims through August 2011

	NUMBER	NAME OF CLAIMS/SITES	FEE
1	AMC 352967	HOMESTEAD #1	\$ 140.00
2	AMC 352968	HOMESTEAD #2	\$ 140.00
3	AMC 352969	HOMESTEAD #3	\$ 140.00
4	AMC 352970	HOMESTEAD #4	\$ 140.00
5	AMC 352971	HOMESTEAD #5	\$ 140.00
6	AMC 352972	HOMESTEAD #6	\$ 140.00
7	AMC 352973	HOMESTEAD #7	\$ 140.00
8	AMC 352974	HOMESTEAD #8	\$ 140.00
9	AMC 352975	HOMESTEAD #9	\$ 140.00
10	AMC 352976	HOMESTEAD #10	\$ 140.00
11	AMC 352977	HOMESTEAD #11	\$ 140.00
12	AMC 352978	HOMESTEAD #12	\$ 140.00
13	AMC 352979	HOMESTEAD #13	\$ 140.00
14	AMC 352980	HOMESTEAD #14	\$ 140.00
15	AMC 352981	HOMESTEAD #15	\$ 140.00
16	AMC 352982	HOMESTEAD #16	\$ 140.00
17	AMC 352983	HOMESTEAD #17	\$ 140.00
18	AMC 352984	HOMESTEAD #18	\$ 140.00
19	AMC 352985	HOMESTEAD #19	\$ 140.00
20	AMC 352986	HOMESTEAD #20	\$ 140.00
21	AMC 352990	RICHEY #1	\$ 140.00
22	AMC 352991	RICHEY #2	\$ 140.00
23	AMC 352992	RICHEY #3	\$ 140.00
24	AMC 352993	RICHEY #4	\$ 140.00
25	AMC 352994	RICHEY #5	\$ 140.00
26	AMC 352995	RICHEY #6	\$ 140.00
27	AMC 352996	RICHEY #7	\$ 140.00
28	AMC 352997	RICHEY #8	\$ 140.00
29	AMC 353015	RED BOY #1	\$ 140.00
30	AMC 353016	RED BOY #2	\$ 140.00
31	AMC 353017	RED BOY #3	\$ 140.00
32	AMC 353018	RED BOY #4	\$ 140.00
33	AMC 353019	RED BOY #5	\$ 140.00
34	AMC 353020	RED BOY #6	\$ 140.00
35	AMC 353021	RED BOY #7	\$ 140.00
36	AMC 353022	RED BOY #8	\$ 140.00
37	AMC 353023	RED BOY #9	\$ 140.00
38	AMC 353024	RED BOY #10	\$ 140.00
39	AMC 353025	RED BOY #11	\$ 140.00
40	AMC 353026	RED BOY #12	\$ 140.00
41	AMC 353027	RED BOY #13	\$ 140.00
42	AMC 353028	RED BOY #14	\$ 140.00
43	AMC 353029	RED BOY #15	\$ 140.00


RECEIVED  
 BLM AZ STATE OFFICE  
 2010 AUG 23 A 9:08  
 PHOENIX, ARIZONA

44	AMC	353030	RED BOY #16	\$ 140.00
45	AMC	353031	RED BOY #17	\$ 140.00
46	AMC	353032	RED BOY #18	\$ 140.00
47	AMC	353033	RED BOY #19	\$ 140.00
48	AMC	353034	RED BOY #20	\$ 140.00
49	AMC	353035	RED BOY #21	\$ 140.00
50	AMC	353036	RED BOY #22	\$ 140.00
51	AMC	353037	RED BOY #23	\$ 140.00
52	AMC	353038	RED BOY #24	\$ 140.00
53	AMC	353039	RED BOY #25	\$ 140.00
54	AMC	353040	RED BOY #26	\$ 140.00
55	AMC	353041	RED BOY #27	\$ 140.00
56	AMC	353042	RED BOY #28	\$ 140.00
57	AMC	353043	RED BOY #29	\$ 140.00
58	AMC	353044	RED BOY #30	\$ 140.00
59	AMC	353045	RED BOY #31	\$ 140.00
60	AMC	353046	RED BOY #32	\$ 140.00
61	AMC	353047	RED BOY #33	\$ 140.00
62	AMC	353048	RED BOY #34	\$ 140.00

TOTAL DUE	\$ 8,680.00
DENNY NOLEN	\$ 4,340.00
SIERRITA MINING	\$ 4,340.00

ENTERED INTO COMPUTER  
 SEP 07 2010

RECEIVED  
 BLM AZ STATE OFFICE  
 2010 AUG 23 A 9:08  
 PHOENIX, ARIZONA



**Sierrita Mining & Ranching Co.**  
**HC 70 Box 4260**  
**Sahuarita, AZ. 85629**

August 18, 2010

RECEIVED  
BLM AZ STATE OFFICE  
2010 AUG 23 A 9:06  
PHOENIX, ARIZONA

USDOI-BLM  
ARIZONA STATE OFFICE  
ONE NORTH CENTRAL AVE  
PHOENIX AZ 85004

RE: MINING CLAIM RENEWALS THROUGH 2010

Attached is a list of claims we wish to renew through 2011. Attached is our check for \$24,360.00.

If you have any questions or need any more information, please give me a call at 520-625-1204.

Sincerely,

Heather L. Fox, Accounts Payable

**United States Department of the Interior**  
**Bureau of Land Management**  
 LANDS/RECREATION & PLANNING  
 ONE N CENTRAL AVE  
 PHOENIX, AZ 85004 -2203  
 Phone:

Receipt

No: 2198775

<b>Transaction #:</b> 2268682		<b>ENTERED INTO COMPUTER</b>  SEP 07 2010
<b>Date of Transaction:</b> 08/24/2010		
<b>CUSTOMER:</b>	SIERRITA MINING AND RANCHING CO. HC 70 BOX 4260 SAHUARITA, AZ 85629-9311 US	

LINE #	QTY	DESCRIPTION	REMARKS	UNIT PRICE	TOTAL
1	1.00	LOCATABLE MINERALS / MINING CLAIMS-NOT NEW-UNADJUD, ONE AUTH NO. ONLY / MINING CLAIM MONEY RECEIVED CASES: AMC335544/\$24360.00	MAINT FEE PYMNT (174) 2011	- n/a -	24360.00
<b>TOTAL:</b>					<b>\$24,360.00</b>

PAYMENT INFORMATION			
1	<b>AMOUNT:</b>	24360.00	<b>POSTMARKED:</b> N/A
	<b>TYPE:</b>	CHECK	<b>RECEIVED:</b> 08/24/2010
	<b>CHECK NO:</b>	41855	
	<b>NAME:</b>	SIERRITA MINING AND RANCHING CO. HC 70 BOX 4260 SAHUARITA AZ 85629-9311 US	

REMARKS

This receipt was generated by the automated BLM Collections and Billing System and is a paper representation of a portion of the official electronic record contained therein.

DEPARTMENT OF THE INTERIOR  
BUREAU OF LAND MANAGEMENT  
MINING CLAIMS  
MC Customer Information - With OUT Legal Description  
ACTIVE, CLOSED CLAIMS

Run Date: 09/07/2010 02:48 PM

Page 11 of 11

<u>Serial No</u>	<u>Claim Name/Number</u>	<u>County</u>	<u>Disposition</u>	<u>Int Rel</u>
AMC353026	RED BOY #12	PIMA	ACTIVE	CLAIMANT
AMC353027	RED BOY #13	PIMA	ACTIVE	CLAIMANT
AMC353028	RED BOY #14	PIMA	ACTIVE	CLAIMANT
AMC353029	RED BOY #15	PIMA	ACTIVE	CLAIMANT
AMC353030	RED BOY #16	PIMA	ACTIVE	CLAIMANT
AMC353031	RED BOY #17	PIMA	ACTIVE	CLAIMANT
AMC353032	RED BOY #18	PIMA	ACTIVE	CLAIMANT
AMC353033	RED BOY #19	PIMA	ACTIVE	CLAIMANT
AMC353034	RED BOY #20	PIMA	ACTIVE	CLAIMANT
AMC353035	RED BOY #21	PIMA	ACTIVE	CLAIMANT
AMC353036	RED BOY #22	PIMA	ACTIVE	CLAIMANT
AMC353037	RED BOY #23	PIMA	ACTIVE	CLAIMANT
AMC353038	RED BOY #24	PIMA	ACTIVE	CLAIMANT
AMC353039	RED BOY #25	PIMA	ACTIVE	CLAIMANT
AMC353040	RED BOY #26	PIMA	ACTIVE	CLAIMANT
AMC353041	RED BOY #27	PIMA	ACTIVE	CLAIMANT
AMC353042	RED BOY #28	PIMA	ACTIVE	CLAIMANT
AMC353043	RED BOY #29	PIMA	ACTIVE	CLAIMANT
AMC353044	RED BOY #30	PIMA	ACTIVE	CLAIMANT
AMC353045	RED BOY #31	PIMA	ACTIVE	CLAIMANT
AMC353046	RED BOY #32	PIMA	ACTIVE	CLAIMANT
AMC353047	RED BOY #33	PIMA	ACTIVE	CLAIMANT
AMC353048	RED BOY #34	PIMA	ACTIVE	CLAIMANT
AMC353450	FAITH #5	PIMA	CLOSED	CLAIMANT
AMC353451	FAITH #6	PIMA	CLOSED	CLAIMANT
AMC353452	FAITH #7	PIMA	CLOSED	CLAIMANT
AMC353453	FAITH #8	PIMA	CLOSED	CLAIMANT
AMC353454	LITTLE JOHN #2	PIMA	CLOSED	CLAIMANT
AMC355548	LITTLE JOHN #2	PIMA	ACTIVE	CLAIMANT
AMC355549	FAITH #5	PIMA	CLOSED	CLAIMANT
AMC355550	FAITH #6	PIMA	CLOSED	CLAIMANT
AMC355551	FAITH #7	PIMA	CLOSED	CLAIMANT
AMC355552	FAITH #8	PIMA	CLOSED	CLAIMANT
AMC391869	LITTLE JOHN #1	PIMA	ACTIVE	CLAIMANT
AMC391870	RED EAGLE #3	PIMA	ACTIVE	CLAIMANT
AMC391871	RED EAGLE #5	PIMA	ACTIVE	CLAIMANT
AMC391872	RED EAGLE #6	PIMA	ACTIVE	CLAIMANT
AMC391873	RED EAGLE #15	PIMA	ACTIVE	CLAIMANT
AMC395839	MAYBIRD NO. 27	PIMA	ACTIVE	CLAIMANT
AMC395840	MAYBIRD NO. 28	PIMA	ACTIVE	CLAIMANT
AMC395841	MAYBIRD NO. 69	PIMA	ACTIVE	CLAIMANT
AMC395842	MAYBIRD NO. 101	PIMA	ACTIVE	CLAIMANT
AMC395843	MAYBIRD NO. 70	PIMA	ACTIVE	CLAIMANT
AMC395844	MAYBIRD NO. 102	PIMA	ACTIVE	CLAIMANT
AMC395845	AMENDED FAITH #5	PIMA	ACTIVE	CLAIMANT
AMC395846	AMENDED FAITH #6	PIMA	ACTIVE	CLAIMANT
AMC395847	AMENDED FAITH #7	PIMA	ACTIVE	CLAIMANT
AMC395848	AMENDED FAITH #8	PIMA	ACTIVE	CLAIMANT
AMC396155	LITTLE JOHN #4	PIMA	ACTIVE	CLAIMANT
AMC396156	LITTLE JOHN #3	PIMA	ACTIVE	CLAIMANT

NO WARRANTY IS MADE BY BLM FOR USE OF THE DATA  
FOR PURPOSES NOT INTENDED BY BLM.



AMC 332724

335544

338249

340594

350412

352956

352967

352990

353015

353030

355548

391869

395380 August 11, 2009

395839

396155

396792

USDOI-BLM  
ARIZONA STATE OFFICE  
ONE NORTH CENTRAL AVE  
PHOENIX AZ 85004

Sierrita Mining & Ranching Co.  
HC 70 Box 4260  
Sahuarita, AZ. 85629

LETTER

RECEIVED  
BLM AZ STATE OFFICE  
2009 AUG 13 P 1:35  
PHOENIX, ARIZONA

RE: ERROR ON MINING CLAIMS RENEWAL LIST

Attached is a partial list of claims that we sent with our check for mining claim renewals on Aug 3, and was received by the BLM on August 6 (BLM transaction #2035872).

A series of twelve claims were amended on April 28, 2009, but were not updated on the list that we send with our yearly renewal. The highlighted claims on the corrected partial list are the ones that payment should have been applied to, and a copy of the original partial list that we sent is attached for you to reference.

There was also a typo on the name of claim #AMC 396795. The name of the claim should have been listed as Homestead #24 and we submitted the name as Homestead #23 (line #111 on the list of claims).

I apologize for the error and inconvenience. Please feel free to give me a call if you have any questions.

Sincerely,

Heather L Fox, Accounts Payable

Ph. 520-625-1204 Fax 520-625-3234  
Lic. # ROC189255 / ROC189256  
E-mail smrco@aol.com

Corrected list

SIERRITA MINING & RANCHING CO  
HC 70 BOX 4260  
SAHUARITA AZ 85629

PHONE (520) 625-1204  
FAX (520) 625-3234

2009 Mining Claims Renewal  
Please renew the following claims through August 2010

	NUMBER	NAME OF CLAIM/SITES	FEE
1	AMC	335544 EAST STAR #1	\$ 140.00
2	AMC	335545 EAST STAR #2	\$ 140.00
3	AMC	335546 EAST STAR #3	\$ 140.00
4	AMC	335547 EAST STAR #4	\$ 140.00
5	AMC	335548 FAITH #3	\$ 140.00
6	AMC	335549 FAITH #4	\$ 140.00
7	AMC	335550 HIDDEN MINE #1	\$ 140.00
8	AMC	335551 HIDDEN MINE #2	\$ 140.00
9	AMC	335552 HIDDEN MINE #3	\$ 140.00
10	AMC	335553 HIDDEN MINE #4	\$ 140.00
11	AMC	335554 HIDDEN MINE #5	\$ 140.00
12	AMC	335555 HIDDEN MINE #6	\$ 140.00
13	AMC	335556 KEYSTONE #1	\$ 140.00
14	AMC	335557 KEYSTONE #2	\$ 140.00
15	AMC	335558 KEYSTONE #3	\$ 140.00
16	AMC	335559 KEYSTONE #4	\$ 140.00
17	AMC	335560 LEADVILLE #2	\$ 140.00
18	AMC	335561 LEADVILLE #3	\$ 140.00
19	AMC	335562 LEADVILLE #12	\$ 140.00
20	AMC	335564 LUCKY STRIKE #1	\$ 140.00
21	AMC	335565 LUCKY STRIKE #2	\$ 140.00
22	AMC	335566 LUCKY STRIKE #3	\$ 140.00
23	AMC	335567 MAY BIRD #8	\$ 140.00
24	AMC	335568 MAY BIRD #12	\$ 140.00
25	AMC	335569 MAY BIRD #13	\$ 140.00
26	AMC	335570 MAY BIRD #14	\$ 140.00
27	AMC	335571 MAY BIRD #15	\$ 140.00
28	AMC	335572 MAY BIRD #20	\$ 140.00
29	AMC	335573 MAY BIRD #22	\$ 140.00
30	AMC	335574 MAY BIRD #23	\$ 140.00
31	AMC	335575 MAY BIRD #24	\$ 140.00
32	AMC	335576 MAY BIRD #25	\$ 140.00
33	AMC	335577 MAY BIRD #29	\$ 140.00
34	AMC	335578 MAY BIRD #30	\$ 140.00
35	AMC	335579 MAY BIRD #31	\$ 140.00
36	AMC	335580 MAY BIRD #32	\$ 140.00
37	AMC	335581 MAY BIRD #33	\$ 140.00
38	AMC	335582 MAY BIRD #34	\$ 140.00
39	AMC	335583 MAY BIRD #35	\$ 140.00
40	AMC	335584 MAY BIRD #53	\$ 140.00
41	AMC	335585 MAY BIRD #54	\$ 140.00
42	AMC	335586 MAY BIRD #55	\$ 140.00
43	AMC	335587 MAY BIRD #61	\$ 140.00
44	AMC	335588 NEW EAST STAR #9	\$ 140.00

PHOENIX, ARIZONA

2009 AUG 13 P 1:35

RECEIVED  
BLM AZ STATE OFFICE

RECEIVED  
BLM AZ STATE OFFICE

2009 AUG 13 P 1:35

PHOENIX, ARIZONA

45	AMC	335589	NEW EAST STAR EXTENTION #1	\$ 140.00
46	AMC	335590	NEW EAST STAR EXTENTION #2	\$ 140.00
47	AMC	335591	NEW EAST STAR EXTENTION #3	\$ 140.00
48	AMC	335592	NEW EAST STAR EXTENTION #4	\$ 140.00
49	AMC	335593	NEW EAST STAR EXTENTION #5	\$ 140.00
50	AMC	335594	NEW EAST STAR EXTENTION #6	\$ 140.00
51	AMC	335595	NEW EAST STAR EXTENTION #7	\$ 140.00
52	AMC	335596	OLD POWERS #1	\$ 140.00
53	AMC	335597	OLD POWERS #2	\$ 140.00
54	AMC	335598	ORANGE #1	\$ 140.00
55	AMC	335599	ORANGE #2	\$ 140.00
56	AMC	335600	POOR BOY #1	\$ 140.00
57	AMC	335601	POOR BOY #2	\$ 140.00
58	AMC	335602	RED EAGLE #2	\$ 140.00
59	AMC	335603	WASHINGTON #1	\$ 140.00
60	AMC	335604	WASHINGTON #2	\$ 140.00
61	AMC	335605	WEST STAR #1	\$ 140.00
62	AMC	335606	WEST STAR #2	\$ 140.00
63	AMC	335607	WEST STAR #3	\$ 140.00
64	AMC	335608	WEST STAR #4	\$ 140.00
65	AMC	340594	FAITH #1	\$ 140.00
66	AMC	340595	FAITH #2	\$ 140.00
67	AMC	340596	MAY BIRD #63	\$ 140.00
68	AMC	340597	MAY BIRD #65	\$ 140.00
69	AMC	338249	BEANFIELD #7	\$ 140.00
70	AMC	338250	BEANFIELD #8	\$ 140.00
71	AMC	338251	BEANFIELD #9	\$ 140.00
72	AMC	338252	BEANFIELD #10	\$ 140.00
73	AMC	338253	BEANFIELD #11	\$ 140.00
74	AMC	338254	BEANFIELD #12	\$ 140.00
75	AMC	350412	BEANFIELD #6	\$ 140.00
76	AMC	350413	BEANFIELD #16	\$ 140.00
77	AMC	350414	BEANFIELD #17	\$ 140.00
78	AMC	350415	BEANFIELD #18	\$ 140.00
79	AMC	352956	MAY BIRD #1	\$ 140.00
80	AMC	352957	MAY BIRD #45	\$ 140.00
81	AMC	352958	MAY BIRD #46	\$ 140.00
82	AMC	352959	MAY BIRD #47	\$ 140.00
83	AMC	352960	MAY BIRD #48	\$ 140.00
84	AMC	352961	MAY BIRD #49	\$ 140.00
85	AMC	352962	MAY BIRD #50	\$ 140.00
86	AMC	352963	MAY BIRD #56	\$ 140.00
87	AMC	352964	MAY BIRD #57	\$ 140.00
88	AMC	352965	MAY BIRD #64	\$ 140.00
89	AMC	352966	MAY BIRD #66	\$ 140.00
90	AMC	355548	LITTLE JOHN #2	\$ 140.00
91	AMC	391869	LITTLE JOHN #1	\$ 140.00
92	AMC	391870	RED EAGLE #3	\$ 140.00
93	AMC	391871	RED EAGLE #5	\$ 140.00
94	AMC	391872	RED EAGLE #6	\$ 140.00
95	AMC	391873	RED EAGLE #15	\$ 140.00
96	AMC	396601	MAYBIRD #27 (AMENDED)	\$ 140.00



RECEIVED  
BLM AZ STATE OFFICE

2009 AUG 13 P 1:35

PHOENIX, ARIZONA

97	AMC	396602	MAYBIRD #28 (AMENDED)	\$ 140.00
98	AMC	396603	MAYBIRD #69 (AMENDED)	\$ 140.00
99	AMC	396605	MAYBIRD #101 (AMENDED)	\$ 140.00
100	AMC	396604	MAYBIRD #70 (AMENDED)	\$ 140.00
101	AMC	396606	MAYBIRD #102 (AMENDED)	\$ 140.00
102	AMC	396595	FAITH #5 (AMENDED)	\$ 140.00
103	AMC	396596	FAITH #6 (AMENDED)	\$ 140.00
104	AMC	396597	FAITH #7 (AMENDED)	\$ 140.00
105	AMC	396598	FAITH #8 (AMENDED)	\$ 140.00
106	AMC	396600	LITTLE JOHN #4 (AMENDED)	\$ 140.00
107	AMC	396599	LITTLE JOHN #3 (AMENDED)	\$ 140.00
108	AMC	396792	HOMESTEAD #21	\$ 140.00
109	AMC	396793	HOMESTEAD #23	\$ 140.00
110	AMC	396794	HOMESTEAD #22	\$ 140.00
111	AMC	396795	HOMESTEAD #24	\$ 140.00
112	AMC	396796	LITTLE JOHN #5	\$ 140.00
113	AMC			
114	AMC			
115	AMC			
116	AMC			
117	AMC			
118	AMC			
119	AMC			
120	AMC			
121	AMC			
122	AMC			
123	AMC			
124	AMC			
125	AMC			
126	AMC			
127	AMC			

TOTAL DUE

\$ 15,680.00

Original list

SIERRITA MINING & RANCHING CO  
HC 70 BOX 4260  
SAHUARITA AZ 85629

PHONE (520) 625-1204  
FAX (520) 625-3234

2009 Mining Claims Renewal  
Please renew the following claims through August 2010

RECEIVED  
BLM AZ STATE OFFICE  
2009 AUG 13 P 1:35  
PHOENIX, ARIZONA

	NUMBER	NAME OF CLAIM/SITES	FEE
1	AMC 335544	EAST STAR #1	\$ 140.00
2	AMC 335545	EAST STAR #2	\$ 140.00
3	AMC 335546	EAST STAR #3	\$ 140.00
4	AMC 335547	EAST STAR #4	\$ 140.00
5	AMC 335548	FAITH #3	\$ 140.00
6	AMC 335549	FAITH #4	\$ 140.00
7	AMC 335550	HIDDEN MINE #1	\$ 140.00
8	AMC 335551	HIDDEN MINE #2	\$ 140.00
9	AMC 335552	HIDDEN MINE #3	\$ 140.00
10	AMC 335553	HIDDEN MINE #4	\$ 140.00
11	AMC 335554	HIDDEN MINE #5	\$ 140.00
12	AMC 335555	HIDDEN MINE #6	\$ 140.00
13	AMC 335556	KEYSTONE #1	\$ 140.00
14	AMC 335557	KEYSTONE #2	\$ 140.00
15	AMC 335558	KEYSTONE #3	\$ 140.00
16	AMC 335559	KEYSTONE #4	\$ 140.00
17	AMC 335560	LEADVILLE #2	\$ 140.00
18	AMC 335561	LEADVILLE #3	\$ 140.00
19	AMC 335562	LEADVILLE #12	\$ 140.00
20	AMC 335564	LUCKY STRIKE #1	\$ 140.00
21	AMC 335565	LUCKY STRIKE #2	\$ 140.00
22	AMC 335566	LUCKY STRIKE #3	\$ 140.00
23	AMC 335567	MAY BIRD #8	\$ 140.00
24	AMC 335568	MAY BIRD #12	\$ 140.00
25	AMC 335569	MAY BIRD #13	\$ 140.00
26	AMC 335570	MAY BIRD #14	\$ 140.00
27	AMC 335571	MAY BIRD #15	\$ 140.00
28	AMC 335572	MAY BIRD #20	\$ 140.00
29	AMC 335573	MAY BIRD #22	\$ 140.00
30	AMC 335574	MAY BIRD #23	\$ 140.00
31	AMC 335575	MAY BIRD #24	\$ 140.00
32	AMC 335576	MAY BIRD #25	\$ 140.00
33	AMC 335577	MAY BIRD #29	\$ 140.00
34	AMC 335578	MAY BIRD #30	\$ 140.00
35	AMC 335579	MAY BIRD #31	\$ 140.00
36	AMC 335580	MAY BIRD #32	\$ 140.00
37	AMC 335581	MAY BIRD #33	\$ 140.00
38	AMC 335582	MAY BIRD #34	\$ 140.00
39	AMC 335583	MAY BIRD #35	\$ 140.00
40	AMC 335584	MAY BIRD #53	\$ 140.00
41	AMC 335585	MAY BIRD #54	\$ 140.00
42	AMC 335586	MAY BIRD #55	\$ 140.00
43	AMC 335587	MAY BIRD #61	\$ 140.00
44	AMC 335588	NEW EAST STAR #9	\$ 140.00

45	AMC	335589	NEW EAST STAR EXTENTION #1	\$ 140.00
46	AMC	335590	NEW EAST STAR EXTENTION #2	\$ 140.00
47	AMC	335591	NEW EAST STAR EXTENTION #3	\$ 140.00
48	AMC	335592	NEW EAST STAR EXTENTION #4	\$ 140.00
49	AMC	335593	NEW EAST STAR EXTENTION #5	\$ 140.00
50	AMC	335594	NEW EAST STAR EXTENTION #6	\$ 140.00
51	AMC	335595	NEW EAST STAR EXTENTION #7	\$ 140.00
52	AMC	335596	OLD POWERS #1	\$ 140.00
53	AMC	335597	OLD POWERS #2	\$ 140.00
54	AMC	335598	ORANGE #1	\$ 140.00
55	AMC	335599	ORANGE #2	\$ 140.00
56	AMC	335600	POOR BOY #1	\$ 140.00
57	AMC	335601	POOR BOY #2	\$ 140.00
58	AMC	335602	RED EAGLE #2	\$ 140.00
59	AMC	335603	WASHINGTON #1	\$ 140.00
60	AMC	335604	WASHINGTON #2	\$ 140.00
61	AMC	335605	WEST STAR #1	\$ 140.00
62	AMC	335606	WEST STAR #2	\$ 140.00
63	AMC	335607	WEST STAR #3	\$ 140.00
64	AMC	335608	WEST STAR #4	\$ 140.00
65	AMC	340594	FAITH #1	\$ 140.00
66	AMC	340595	FAITH #2	\$ 140.00
67	AMC	340596	MAY BIRD #63	\$ 140.00
68	AMC	340597	MAY BIRD #65	\$ 140.00
69	AMC	338249	BEANFIELD #7	\$ 140.00
70	AMC	338250	BEANFIELD #8	\$ 140.00
71	AMC	338251	BEANFIELD #9	\$ 140.00
72	AMC	338252	BEANFIELD #10	\$ 140.00
73	AMC	338253	BEANFIELD #11	\$ 140.00
74	AMC	338254	BEANFIELD #12	\$ 140.00
75	AMC	350412	BEANFIELD #6	\$ 140.00
76	AMC	350413	BEANFIELD #16	\$ 140.00
77	AMC	350414	BEANFIELD #17	\$ 140.00
78	AMC	350415	BEANFIELD #18	\$ 140.00
79	AMC	352956	MAY BIRD #1	\$ 140.00
80	AMC	352957	MAY BIRD #45	\$ 140.00
81	AMC	352958	MAY BIRD #46	\$ 140.00
82	AMC	352959	MAY BIRD #47	\$ 140.00
83	AMC	352960	MAY BIRD #48	\$ 140.00
84	AMC	352961	MAY BIRD #49	\$ 140.00
85	AMC	352962	MAY BIRD #50	\$ 140.00
86	AMC	352963	MAY BIRD #56	\$ 140.00
87	AMC	352964	MAY BIRD #57	\$ 140.00
88	AMC	352965	MAY BIRD #64	\$ 140.00
89	AMC	352966	MAY BIRD #66	\$ 140.00
90	AMC	355548	LITTLE JOHN #2	\$ 140.00
91	AMC	391869	LITTLE JOHN #1	\$ 140.00
92	AMC	391870	RED EAGLE #3	\$ 140.00
93	AMC	391871	RED EAGLE #5	\$ 140.00
94	AMC	391872	RED EAGLE #6	\$ 140.00
95	AMC	391873	RED EAGLE #15	\$ 140.00
96	AMC	395389	MAYBIRD #27	\$ 140.00

PHOENIX, ARIZONA

2009 AUG 13 P 1:35

RECEIVED  
BLM AZ STATE OFFICE

97	AMC	395840	MAYBIRD #28	\$ 140.00
98	AMC	395841	MAYBIRD #69	\$ 140.00
99	AMC	395842	MAYBIRD #101	\$ 140.00
100	AMC	395843	MAYBIRD #70	\$ 140.00
101	AMC	395844	MAYBIRD #102	\$ 140.00
102	AMC	395845	FAITH #5 (AMENDED)	\$ 140.00
103	AMC	395846	FAITH #6 (AMENDED)	\$ 140.00
104	AMC	395847	FAITH #7 (AMENDED)	\$ 140.00
105	AMC	395848	FAITH #8 (AMENDED)	\$ 140.00
106	AMC	396155	LITTLE JOHN #4	\$ 140.00
107	AMC	396156	LITTLE JOHN #3	\$ 140.00
108	AMC	396792	HOMESTEAD #21	\$ 140.00
109	AMC	396793	HOMESTEAD #23	\$ 140.00
110	AMC	396794	HOMESTEAD #22	\$ 140.00
111	AMC	396795	HOMESTEAD #23	\$ 140.00
112	AMC	396796	LITTLE JOHN #5	\$ 140.00
113	AMC			
114	AMC			
115	AMC			
116	AMC			
117	AMC			
118	AMC			
119	AMC			
120	AMC			
121	AMC			
122	AMC			
123	AMC			
124	AMC			
125	AMC			
126	AMC			
127	AMC			

TOTAL DUE \$ 15,680.00

RECEIVED  
BLM AZ STATE OFFICE  
2009 AUG 13 P 1:35  
PHOENIX, ARIZONA



SIERRITA MINING & RANCHING CO.  
 HC 70 BOX 4260  
 SAHUARITA, AZ 85629-9311



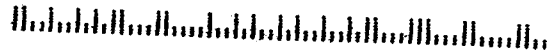
RECEIVED  
 BLM AZ STATE OFFICE

2009 AUG 13 P 1:36

PHOENIX, ARIZONA

USDOI-BLM  
 ARIZONA STATE OFFICE  
 ONE NORTH CENTRAL AVE  
 PHOENIX AZ 85004


8500434427 0041





AMC 335544  
340594  
338249  
350412  
352956  
355548  
391869  
395380  
395839  
396155  
396792  
353030

AMC 352990  
353015  
352967  
332724



Sierrita Mining & Ranching Co.  
HC 70 Box 4260  
Sahuarita, AZ. 85629

August 3, 2009

RECEIVED  
BLM AZ STATE OFFICE  
2009 AUG 10 A 10:55  
PHOENIX, ARIZONA


USDOI-BLM  
ARIZONA STATE OFFICE  
ONE NORTH CENTRAL AVE  
PHOENIX AZ 85004

RE: MINING CLAIM RENEWALS THROUGH 2010

Attached is a list of claims we wish to renew through 2010. Attached is our check for \$29,400.00.

If you have any questions or need any more information, please give me a call at 520-625-1204.

Sincerely,

  
Heather L Fox, Accounts Payable



210

SIERRITA MINING & RANCHING CO  
HC 70 BOX 4260  
SAHUARITA AZ 85629

PHONE (520) 625-1204  
FAX (520) 625-3234

2009 Mining Claims Renewal  
Please renew the following claims through August 2010

	NUMBER	NAME OF CLAIM/SITES	FEE
✓ 1	AMC 335544	EAST STAR #1	\$ 140.00
2	AMC 335545	EAST STAR #2	\$ 140.00
3	AMC 335546	EAST STAR #3	\$ 140.00
4	AMC 335547	EAST STAR #4	\$ 140.00
5	AMC 335548	FAITH #3	\$ 140.00
6	AMC 335549	FAITH #4	\$ 140.00
7	AMC 335550	HIDDEN MINE #1	\$ 140.00
8	AMC 335551	HIDDEN MINE #2	\$ 140.00
9	AMC 335552	HIDDEN MINE #3	\$ 140.00
10	AMC 335553	HIDDEN MINE #4	\$ 140.00
11	AMC 335554	HIDDEN MINE #5	\$ 140.00
12	AMC 335555	HIDDEN MINE #6	\$ 140.00
13	AMC 335556	KEYSTONE #1	\$ 140.00
14	AMC 335557	KEYSTONE #2	\$ 140.00
15	AMC 335558	KEYSTONE #3	\$ 140.00
16	AMC 335559	KEYSTONE #4	\$ 140.00
17	AMC 335560	LEADVILLE #2	\$ 140.00
18	AMC 335561	LEADVILLE #3	\$ 140.00
19	AMC 335562	LEADVILLE #12	\$ 140.00
20	AMC 335564	LUCKY STRIKE #1	\$ 140.00
21	AMC 335565	LUCKY STRIKE #2	\$ 140.00
22	AMC 335566	LUCKY STRIKE #3	\$ 140.00
23	AMC 335567	MAY BIRD #8	\$ 140.00
24	AMC 335568	MAY BIRD #12	\$ 140.00
25	AMC 335569	MAY BIRD #13	\$ 140.00
26	AMC 335570	MAY BIRD #14	\$ 140.00
27	AMC 335571	MAY BIRD #15	\$ 140.00
28	AMC 335572	MAY BIRD #20	\$ 140.00
29	AMC 335573	MAY BIRD #22	\$ 140.00
30	AMC 335574	MAY BIRD #23	\$ 140.00
31	AMC 335575	MAY BIRD #24	\$ 140.00
32	AMC 335576	MAY BIRD #25	\$ 140.00
33	AMC 335577	MAY BIRD #29	\$ 140.00
34	AMC 335578	MAY BIRD #30	\$ 140.00
35	AMC 335579	MAY BIRD #31	\$ 140.00
36	AMC 335580	MAY BIRD #32	\$ 140.00
37	AMC 335581	MAY BIRD #33	\$ 140.00
38	AMC 335582	MAY BIRD #34	\$ 140.00
39	AMC 335583	MAY BIRD #35	\$ 140.00
40	AMC 335584	MAY BIRD #53	\$ 140.00
41	AMC 335585	MAY BIRD #54	\$ 140.00
42	AMC 335586	MAY BIRD #55	\$ 140.00
43	AMC 335587	MAY BIRD #61	\$ 140.00
44	AMC 335588	NEW EAST STAR #9	\$ 140.00

RECEIVED  
PLM AZ SITE OFFICE  
2009 AUG 10 A 10:55  
PHOENIX, ARIZONA

45	AMC	335589	NEW EAST STAR EXTENTION #1	\$ 140.00
46	AMC	335590	NEW EAST STAR EXTENTION #2	\$ 140.00
47	AMC	335591	NEW EAST STAR EXTENTION #3	\$ 140.00
48	AMC	335592	NEW EAST STAR EXTENTION #4	\$ 140.00
49	AMC	335593	NEW EAST STAR EXTENTION #5	\$ 140.00
50	AMC	335594	NEW EAST STAR EXTENTION #6	\$ 140.00
51	AMC	335595	NEW EAST STAR EXTENTION #7	\$ 140.00
52	AMC	335596	OLD POWERS #1	\$ 140.00
53	AMC	335597	OLD POWERS #2	\$ 140.00
54	AMC	335598	ORANGE #1	\$ 140.00
55	AMC	335599	ORANGE #2	\$ 140.00
56	AMC	335600	POOR BOY #1	\$ 140.00
57	AMC	335601	POOR BOY #2	\$ 140.00
58	AMC	335602	RED EAGLE #2	\$ 140.00
59	AMC	335603	WASHINGTON #1	\$ 140.00
60	AMC	335604	WASHINGTON #2	\$ 140.00
61	AMC	335605	WEST STAR #1	\$ 140.00
62	AMC	335606	WEST STAR #2	\$ 140.00
63	AMC	335607	WEST STAR #3	\$ 140.00
64	AMC	335608	WEST STAR #4	\$ 140.00
65	AMC	L 340594	FAITH #1	\$ 140.00
66	AMC	340595	FAITH #2	\$ 140.00
67	AMC	340596	MAY BIRD #63	\$ 140.00
68	AMC	340597	MAY BIRD #65	\$ 140.00
69	AMC	L 338249	BEANFIELD #7	\$ 140.00
70	AMC	338250	BEANFIELD #8	\$ 140.00
71	AMC	338251	BEANFIELD #9	\$ 140.00
72	AMC	338252	BEANFIELD #10	\$ 140.00
73	AMC	338253	BEANFIELD #11	\$ 140.00
74	AMC	338254	BEANFIELD #12	\$ 140.00
75	AMC	L 350412	BEANFIELD #6	\$ 140.00
76	AMC	350413	BEANFIELD #16	\$ 140.00
77	AMC	350414	BEANFIELD #17	\$ 140.00
78	AMC	350415	BEANFIELD #18	\$ 140.00
79	AMC	L 352956	MAY BIRD #1	\$ 140.00
80	AMC	352957	MAY BIRD #45	\$ 140.00
81	AMC	352958	MAY BIRD #46	\$ 140.00
82	AMC	352959	MAY BIRD #47	\$ 140.00
83	AMC	352960	MAY BIRD #48	\$ 140.00
84	AMC	352961	MAY BIRD #49	\$ 140.00
85	AMC	352962	MAY BIRD #50	\$ 140.00
86	AMC	352963	MAY BIRD #56	\$ 140.00
87	AMC	352964	MAY BIRD #57	\$ 140.00
88	AMC	352965	MAY BIRD #64	\$ 140.00
89	AMC	352966	MAY BIRD #66	\$ 140.00
90	AMC	L 355548	LITTLE JOHN #2	\$ 140.00
91	AMC	L 391869	LITTLE JOHN #1	\$ 140.00
92	AMC	391870	RED EAGLE #3	\$ 140.00
93	AMC	391871	RED EAGLE #5	\$ 140.00
94	AMC	391872	RED EAGLE #6	\$ 140.00
95	AMC	391873	RED EAGLE #15	\$ 140.00
96	AMC	395389	MAYBIRD #27	\$ 140.00

RECEIVED  
 LINDA STAFF OFFICE  
 PHOENIX, ARIZONA  
 2009 AUG 10 A 10:55

295380



395-839

97	AMC	395840	MAYBIRD #28	\$ 140.00
98	AMC	395841	MAYBIRD #69	\$ 140.00
99	AMC	395842	MAYBIRD #101	\$ 140.00
100	AMC	395843	MAYBIRD #70	\$ 140.00
101	AMC	395844	MAYBIRD #102	\$ 140.00
102	AMC	395845	FAITH #5 (AMENDED)	\$ 140.00
103	AMC	395846	FAITH #6 (AMENDED)	\$ 140.00
104	AMC	395847	FAITH #7 (AMENDED)	\$ 140.00
105	AMC	395848	FAITH #8 (AMENDED)	\$ 140.00
106	AMC	396155	LITTLE JOHN #4	\$ 140.00
107	AMC	396156	LITTLE JOHN #3	\$ 140.00
108	AMC	396792	HOMESTEAD #21	\$ 140.00
109	AMC	396793	HOMESTEAD #23	\$ 140.00
110	AMC	396794	HOMESTEAD #22	\$ 140.00
111	AMC	396795	HOMESTEAD #23	\$ 140.00
112	AMC	396796	LITTLE JOHN #5	\$ 140.00
113	AMC			
114	AMC			
115	AMC			
116	AMC			
117	AMC			
118	AMC			
119	AMC			
120	AMC			
121	AMC			
122	AMC			
123	AMC			
124	AMC			
125	AMC			
126	AMC			
127	AMC			

TOTAL DUE

\$ 15,680.00

210.

PHOENIX, ARIZONA

2009 AUG 10 A 10:55

RECEIVED  
CLM AZ STATE OFFICE

SIERRITA MINING & RANCHING CO AND DENNY NOLEN  
 HC 70 BOX 4260  
 SAHUARITA AZ 85629

PHONE (520) 625-1204  
 FAX (520) 625-3234

2009 Mining Claim Renewal  
 Please renew the following claims through August 2010

	NUMBER	NAME OF CLAIMS/SITES	FEE
1	AMC	✓ 352967 HOMESTEAD #1	\$ 140.00
2	AMC	352968 HOMESTEAD #2	\$ 140.00
3	AMC	352969 HOMESTEAD #3	\$ 140.00
4	AMC	352970 HOMESTEAD #4	\$ 140.00
5	AMC	352971 HOMESTEAD #5	\$ 140.00
6	AMC	352972 HOMESTEAD #6	\$ 140.00
7	AMC	352973 HOMESTEAD #7	\$ 140.00
8	AMC	352974 HOMESTEAD #8	\$ 140.00
9	AMC	352975 HOMESTEAD #9	\$ 140.00
10	AMC	352976 HOMESTEAD #10	\$ 140.00
11	AMC	352977 HOMESTEAD #11	\$ 140.00
12	AMC	352978 HOMESTEAD #12	\$ 140.00
13	AMC	352979 HOMESTEAD #13	\$ 140.00
14	AMC	352980 HOMESTEAD #14	\$ 140.00
15	AMC	352981 HOMESTEAD #15	\$ 140.00
16	AMC	352982 HOMESTEAD #16	\$ 140.00
17	AMC	352983 HOMESTEAD #17	\$ 140.00
18	AMC	352984 HOMESTEAD #18	\$ 140.00
19	AMC	352985 HOMESTEAD #19	\$ 140.00
20	AMC	352986 HOMESTEAD #20	\$ 140.00
21	AMC	✓ 352990 RICHEY #1	\$ 140.00
22	AMC	352991 RICHEY #2	\$ 140.00
23	AMC	352992 RICHEY #3	\$ 140.00
24	AMC	352993 RICHEY #4	\$ 140.00
25	AMC	352994 RICHEY #5	\$ 140.00
26	AMC	352995 RICHEY #6	\$ 140.00
27	AMC	352996 RICHEY #7	\$ 140.00
28	AMC	352997 RICHEY #8	\$ 140.00
29	AMC	✓ 353015 RED BOY #1	\$ 140.00
30	AMC	353016 RED BOY #2	\$ 140.00
31	AMC	353017 RED BOY #3	\$ 140.00
32	AMC	353018 RED BOY #4	\$ 140.00
33	AMC	353019 RED BOY #5	\$ 140.00
34	AMC	353020 RED BOY #6	\$ 140.00
35	AMC	353021 RED BOY #7	\$ 140.00
36	AMC	353022 RED BOY #8	\$ 140.00
37	AMC	353023 RED BOY #9	\$ 140.00
38	AMC	353024 RED BOY #10	\$ 140.00
39	AMC	353025 RED BOY #11	\$ 140.00
40	AMC	353026 RED BOY #12	\$ 140.00
41	AMC	353027 RED BOY #13	\$ 140.00
42	AMC	353028 RED BOY #14	\$ 140.00
43	AMC	353029 RED BOY #15	\$ 140.00

RECEIVED  
 U.S. STATE OFFICE  
 2009 AUG 10 A 10:55  
 PHOENIX, ARIZONA

44	AMC	353030	RED BOY #16	\$ 140.00
45	AMC	353031	RED BOY #17	\$ 140.00
46	AMC	353032	RED BOY #18	\$ 140.00
47	AMC	353033	RED BOY #19	\$ 140.00
48	AMC	353034	RED BOY #20	\$ 140.00
49	AMC	353035	RED BOY #21	\$ 140.00
50	AMC	353036	RED BOY #22	\$ 140.00
51	AMC	353037	RED BOY #23	\$ 140.00
52	AMC	353038	RED BOY #24	\$ 140.00
53	AMC	353039	RED BOY #25	\$ 140.00
54	AMC	353040	RED BOY #26	\$ 140.00
55	AMC	353041	RED BOY #27	\$ 140.00
56	AMC	353042	RED BOY #28	\$ 140.00
57	AMC	353043	RED BOY #29	\$ 140.00
58	AMC	353044	RED BOY #30	\$ 140.00
59	AMC	353045	RED BOY #31	\$ 140.00
60	AMC	353046	RED BOY #32	\$ 140.00
61	AMC	353047	RED BOY #33	\$ 140.00
62	AMC	353048	RED BOY #34	\$ 140.00
63	AMC	332724	EAGLE #12	\$ 140.00
64	AMC	332725	KEYSTONE #1	\$ 140.00
65	AMC	332726	KEYSTONE #2	\$ 140.00
66	AMC	332727	KEYSTONE #3	\$ 140.00
67	AMC	332728	KEYSTONE #4	\$ 140.00
68	AMC	332729	KEYSTONE #5	\$ 140.00
69	AMC	332730	KEYSTONE #10	\$ 140.00
70	AMC	332731	KEYSTONE #11	\$ 140.00
71	AMC	332732	KEYSTONE #12	\$ 140.00
72	AMC	332733	KEYSTONE #13	\$ 140.00
73	AMC	332734	KEYSTONE #14	\$ 140.00
74	AMC	332735	LEADVILLE #4	\$ 140.00
75	AMC	332736	LEADVILLE #5	\$ 140.00
76	AMC	332737	LEADVILLE #6	\$ 140.00
77	AMC	332738	NEW LEADVILLE #9	\$ 140.00
78	AMC	332739	LEADVILLE #14	\$ 140.00
79	AMC	332740	MAYBIRD #26	\$ 140.00
80	AMC	332741	NEW EAST STAR EXTENSION #8	\$ 140.00
81	AMC	332742	NEW EAST STAR EXTENSION #9	\$ 140.00
82	AMC	332743	NEW EAST STAR EXTENSION #10	\$ 140.00
83	AMC	332744	NEW EAST STAR EXTENSION #11	\$ 140.00
84	AMC	332745	NEW EAST STAR EXTENSION #12	\$ 140.00
85	AMC	332746	NEW EAST STAR EXTENSION #13	\$ 140.00
86	AMC	332747	NEW EAST STAR EXTENSION #14	\$ 140.00
87	AMC	332748	NEW EAST STAR #15	\$ 140.00
88	AMC	332749	NEW EAST STAR #16	\$ 140.00
89	AMC	332750	NEW EAST STAR EXTENSION #17	\$ 140.00
90	AMC	332751	NEW EAST STAR EXTENSION #19	\$ 140.00
91	AMC	332752	NEW EAST STAR EXTENSION #20	\$ 140.00
92	AMC	332753	NEW EAST STAR EXTENSION #21	\$ 140.00
93	AMC	332754	NEW EAST STAR EXTENSION #22	\$ 140.00
94	AMC	332755	NEW EAST STAR EXTENSION #25	\$ 140.00
95	AMC	332756	RED EAGLE #1	\$ 140.00

PHOENIX, ARIZONA

2009 AUG 10 A 10:55

RECEIVED  
 INMATE STATE OFFICE

96	AMC	332757	RED EAGLE #4	\$ 140.00
97	AMC	332758	RED EAGLE #10	\$ 140.00
98	AMC	332759	RED EAGLE #11	\$ 140.00
99	AMC			
100	AMC			
101	AMC			
102	AMC			
103	AMC			
104	AMC			
105	AMC			
106	AMC			
107	AMC			
108	AMC			
109	AMC			
110	AMC			

TOTAL DUE	\$ 13,720.00
DENNY NOLEN	\$ 6,860.00
SIERRITA MINING	\$ 6,860.00

RECEIVED  
 DLM AZ STATE OFFICE  
 2009 AUG 10 A 10: 55  
 PHOENIX, ARIZONA

**United States Department of the Interior**

**Bureau of Land Management**

BUSINESS & SUPPORT SVCS DIV

ONE N CENTRAL AVE SUITE 800

PHOENIX, AZ 85004 -4427

Phone: (602) 417-9200

Receipt

No:

1971992

<b>Transaction #:</b> 2035872	
<b>Date of Transaction:</b> 08/06/2009	
<b>CUSTOMER:</b>	SIERRITA MINING & RANCHING CO HC 70 BOX 4260 SAHUARITA, AZ 85629-9311 US

LINE #	QTY	DESCRIPTION	REMARKS	UNIT PRICE	TOTAL
1	2.00	LOCATABLE MINERALS / MINING CLAIMS-NOT NEW-UNADJUD, ONE AUTH NO. ONLY / MINING CLAIM MONEY RECEIVED <b>CASES:</b> AMC335544/\$15680.00, AMC352967/\$13720.00	MAINT 2010	- n/a -	29400.00
<b>TOTAL:</b>					<b>\$29,400.00</b>

PAYMENT INFORMATION					
1	AMOUNT:	29400.00	POSTMARKED:	08/04/2009	
	TYPE:	CHECK	RECEIVED:	08/06/2009	
	CHECK NO:	38094			
	NAME:	SIERRITA MINING AND RANCHING CO HC 70 BOX 4260 SAHUARITA AZ 85629-9311 US			

REMARKS


This receipt was generated by the automated BLM Collections and Billing System and is a paper representation of a portion of the official electronic record contained therein.

210?



AMC 359013

AMC 335544  
AMC 340594  
AMC 338249  
AMC 350412  
AMC 352956



Sierrita Mining & Ranching Co.  
HC 70 Box 4260  
Sahuarita, AZ. 85629

AMC 355548  
AMC 391869  
AMC 352967

August 8, 2008

USDOI-BLM  
ARIZONA STATE OFFICE  
ONE NORTH CENTRAL AVE  
PHOENIX AZ 85004

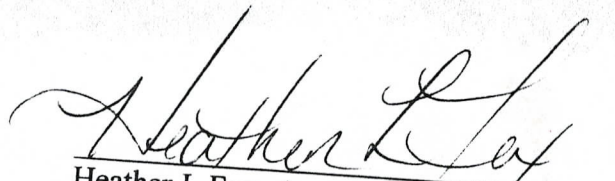
RECEIVED  
BLM. AZ STATE OFFICE  
2008 AUG 12 A 7:59  
PHOENIX, ARIZONA

RE: MINING CLAIM RENEWALS THROUGH 2008


Attached is a list of claims we wish to renew through 2009. Attached is our check for \$20,125.00.

If you have any questions or need any more information, please give me a call at 520-625-1204.

Sincerely,

  
Heather L Fox, Accounts Payable

ENTERED INTO COMPUTER

SEP 08 '08 

Ph. 520-625-1204 Fax 520-625-3234  
Lic. # ROC189255 / ROC189256  
E-mail smrco@aol.com

SIERRITA MINING & RANCHING CO  
 HC 70 BOX 4529  
 SAHUARITA AZ 85629

PHONE (520) 625-1204  
 FAX (520) 625-3234

2008 Mining Claims Renewal  
 Please renew the following claims through August 2009

NUMBER	NAME OF CLAIM/SITES	FEE
1	AMC 335544 EAST STAR #1	\$ 125.00
2	AMC 335545 EAST STAR #2	\$ 125.00
3	AMC 335546 EAST STAR #3	\$ 125.00
4	AMC 335547 EAST STAR #4	\$ 125.00
5	AMC 335548 FAITH #3	\$ 125.00
6	AMC 335549 FAITH #4	\$ 125.00
7	AMC 335550 HIDDEN MINE #1	\$ 125.00
8	AMC 335551 HIDDEN MINE #2	\$ 125.00
9	AMC 335552 HIDDEN MINE #3	\$ 125.00
10	AMC 335553 HIDDEN MINE #4	\$ 125.00
11	AMC 335554 HIDDEN MINE #5	\$ 125.00
12	AMC 335555 HIDDEN MINE #6	\$ 125.00
13	AMC 335556 KEYSTONE #1	\$ 125.00
14	AMC 335557 KEYSTONE #2	\$ 125.00
15	AMC 335558 KEYSTONE #3	\$ 125.00
16	AMC 335559 KEYSTONE #4	\$ 125.00
17	AMC 335560 LEADVILLE #2	\$ 125.00
18	AMC 335561 LEADVILLE #3	\$ 125.00
19	AMC 335562 LEADVILLE #12	\$ 125.00
20	AMC 335564 LUCKY STRIKE #1	\$ 125.00
21	AMC 335565 LUCKY STRIKE #2	\$ 125.00
22	AMC 335566 LUCKY STRIKE #3	\$ 125.00
23	AMC 335567 MAY BIRD #8	\$ 125.00
24	AMC 335568 MAY BIRD #12	\$ 125.00
25	AMC 335569 MAY BIRD #13	\$ 125.00
26	AMC 335570 MAY BIRD #14	\$ 125.00
27	AMC 335571 MAY BIRD #15	\$ 125.00
28	AMC 335572 MAY BIRD #20	\$ 125.00
29	AMC 335573 MAY BIRD #22	\$ 125.00
30	AMC 335574 MAY BIRD #23	\$ 125.00
31	AMC 335575 MAY BIRD #24	\$ 125.00
32	AMC 335576 MAY BIRD #25	\$ 125.00
33	AMC 335577 MAY BIRD #29	\$ 125.00
34	AMC 335578 MAY BIRD #30	\$ 125.00
35	AMC 335579 MAY BIRD #31	\$ 125.00
36	AMC 335580 MAY BIRD #32	\$ 125.00
37	AMC 335581 MAY BIRD #33	\$ 125.00
38	AMC 335582 MAY BIRD #34	\$ 125.00
39	AMC 335583 MAY BIRD #35	\$ 125.00
40	AMC 335584 MAY BIRD #53	\$ 125.00
41	AMC 335585 MAY BIRD #54	\$ 125.00
42	AMC 335586 MAY BIRD #55	\$ 125.00
43	AMC 335587 MAY BIRD #61	\$ 125.00
44	AMC 335588 NEW EAST STAR #9	\$ 125.00

RECEIVED  
 B.L.M. AZ STATE OFFICE  
 2008 AUG 12 A 7 55  
 PHOENIX, ARIZONA

45	AMC	335589	NEW EAST STAR EXTENTION #1	\$ 125.00
46	AMC	335590	NEW EAST STAR EXTENTION #2	\$ 125.00
47	AMC	335591	NEW EAST STAR EXTENTION #3	\$ 125.00
48	AMC	335592	NEW EAST STAR EXTENTION #4	\$ 125.00
49	AMC	335593	NEW EAST STAR EXTENTION #5	\$ 125.00
50	AMC	335594	NEW EAST STAR EXTENTION #6	\$ 125.00
51	AMC	335595	NEW EAST STAR EXTENTION #7	\$ 125.00
52	AMC	335596	OLD POWERS #1	\$ 125.00
53	AMC	335597	OLD POWERS #2	\$ 125.00
54	AMC	335598	ORANGE #1	\$ 125.00
55	AMC	335599	ORANGE #2	\$ 125.00
56	AMC	335600	POOR BOY #1	\$ 125.00
57	AMC	335601	POOR BOY #2	\$ 125.00
58	AMC	335602	RED EAGLE #2	\$ 125.00
59	AMC	335603	WASHINGTON #1	\$ 125.00
60	AMC	335604	WASHINGTON #2	\$ 125.00
61	AMC	335605	WEST STAR #1	\$ 125.00
62	AMC	335606	WEST STAR #2	\$ 125.00
63	AMC	335607	WEST STAR #3	\$ 125.00
64	AMC	335608	WEST STAR #4	\$ 125.00
65	AMC	340594	FAITH #1	\$ 125.00
66	AMC	340595	FAITH #2	\$ 125.00
67	AMC	340596	MAY BIRD #63	\$ 125.00
68	AMC	340597	MAY BIRD #65	\$ 125.00
69	AMC	338249	BEANFIELD #7	\$ 125.00
70	AMC	338250	BEANFIELD #8	\$ 125.00
71	AMC	338251	BEANFIELD #9	\$ 125.00
72	AMC	338252	BEANFIELD #10	\$ 125.00
73	AMC	338253	BEANFIELD #11	\$ 125.00
74	AMC	338254	BEANFIELD #12	\$ 125.00
75	AMC	350412	BEANFIELD #6	\$ 125.00
76	AMC	350413	BEANFIELD #16	\$ 125.00
77	AMC	350414	BEANFIELD #17	\$ 125.00
78	AMC	350415	BEANFIELD #18	\$ 125.00
79	AMC	352956	MAY BIRD #1	\$ 125.00
80	AMC	352957	MAY BIRD #45	\$ 125.00
81	AMC	352958	MAY BIRD #46	\$ 125.00
82	AMC	352959	MAY BIRD #47	\$ 125.00
83	AMC	352960	MAY BIRD #48	\$ 125.00
84	AMC	352961	MAY BIRD #49	\$ 125.00
85	AMC	352962	MAY BIRD #50	\$ 125.00
86	AMC	352963	MAY BIRD #56	\$ 125.00
87	AMC	352964	MAY BIRD #57	\$ 125.00
88	AMC	352965	MAY BIRD #64	\$ 125.00
89	AMC	352966	MAY BIRD #66	\$ 125.00
90	AMC	355548	LITTLE JOHN #2	\$ 125.00
91	AMC	355549	FAITH #5	\$ 125.00
92	AMC	355550	FAITH #6	\$ 125.00
93	AMC	355551	FAITH #7	\$ 125.00
94	AMC	355552	FAITH #8	\$ 125.00
95	AMC	391869	LITTLE JOHN #1	\$ 125.00
96	AMC	391870	RED EAGLE #3	\$ 125.00

PHOENIX, ARIZONA

2008 AUG 12 A 7:55

RECEIVED  
B.L.M. AZ STATE OFFICE



97	AMC	391871	RED EAGLE #5	
98	AMC	391872	RED EAGLE #6	\$ 125.00
99	AMC	391873	RED EAGLE #15	\$ 125.00
				\$ 125.00

TOTAL DUE

\$ 12,375.00

RECEIVED  
B.L.M. AZ STATE OFFICE  
2008 AUG 12 A 7 55  
PHOENIX, ARIZONA

SIERRITA MINING & RANCHING CO AND DENNY NOLEN  
HC 70 BOX 4529  
SAHUARITA AZ 85629

PHONE (520) 625-1204  
FAX (520) 625-3234

2008 Mining Claim Renewal  
Please renew the following claims through August 2009

	NUMBER	NAME OF CLAIMS/SITES	FEE
1	AMC 352967	HOMESTEAD #1	\$ 125.00
2	AMC 352968	HOMESTEAD #2	\$ 125.00
3	AMC 352969	HOMESTEAD #3	\$ 125.00
4	AMC 352970	HOMESTEAD #4	\$ 125.00
5	AMC 352971	HOMESTEAD #5	\$ 125.00
6	AMC 352972	HOMESTEAD #6	\$ 125.00
7	AMC 352973	HOMESTEAD #7	\$ 125.00
8	AMC 352974	HOMESTEAD #8	\$ 125.00
9	AMC 352975	HOMESTEAD #9	\$ 125.00
10	AMC 352976	HOMESTEAD #10	\$ 125.00
11	AMC 352977	HOMESTEAD #11	\$ 125.00
12	AMC 352978	HOMESTEAD #12	\$ 125.00
13	AMC 352979	HOMESTEAD #13	\$ 125.00
14	AMC 352980	HOMESTEAD #14	\$ 125.00
15	AMC 352981	HOMESTEAD #15	\$ 125.00
16	AMC 352982	HOMESTEAD #16	\$ 125.00
17	AMC 352983	HOMESTEAD #17	\$ 125.00
18	AMC 352984	HOMESTEAD #18	\$ 125.00
19	AMC 352985	HOMESTEAD #19	\$ 125.00
20	AMC 352986	HOMESTEAD #20	\$ 125.00
21	AMC 352990	RICHEY #1	\$ 125.00
22	AMC 352991	RICHEY #2	\$ 125.00
23	AMC 352992	RICHEY #3	\$ 125.00
24	AMC 352993	RICHEY #4	\$ 125.00
25	AMC 352994	RICHEY #5	\$ 125.00
26	AMC 352995	RICHEY #6	\$ 125.00
27	AMC 352996	RICHEY #7	\$ 125.00
28	AMC 352997	RICHEY #8	\$ 125.00
29	AMC 353015	RED BOY #1	\$ 125.00
30	AMC 353016	RED BOY #2	\$ 125.00
31	AMC 353017	RED BOY #3	\$ 125.00
32	AMC 353018	RED BOY #4	\$ 125.00
33	AMC 353019	RED BOY #5	\$ 125.00
34	AMC 353020	RED BOY #6	\$ 125.00
35	AMC 353021	RED BOY #7	\$ 125.00
36	AMC 353022	RED BOY #8	\$ 125.00
37	AMC 353023	RED BOY #9	\$ 125.00
38	AMC 353024	RED BOY #10	\$ 125.00
39	AMC 353025	RED BOY #11	\$ 125.00
40	AMC 353026	RED BOY #12	\$ 125.00
41	AMC 353027	RED BOY #13	\$ 125.00
42	AMC 353028	RED BOY #14	\$ 125.00
43	AMC 353029	RED BOY #15	\$ 125.00

RECEIVED  
B.L.M. AZ STATE OFFICE  
2008 AUG 12 A 7 55  
PHOENIX, ARIZONA

44	AMC	353030	RED BOY #16	
45	AMC	353031	RED BOY #17	\$ 125.00
46	AMC	353032	RED BOY #18	\$ 125.00
47	AMC	353033	RED BOY #19	\$ 125.00
48	AMC	353034	RED BOY #20	\$ 125.00
49	AMC	353035	RED BOY #21	\$ 125.00
50	AMC	353036	RED BOY #22	\$ 125.00
51	AMC	353037	RED BOY #23	\$ 125.00
52	AMC	353038	RED BOY #24	\$ 125.00
53	AMC	353039	RED BOY #25	\$ 125.00
54	AMC	353040	RED BOY #26	\$ 125.00
55	AMC	353041	RED BOY #27	\$ 125.00
56	AMC	353042	RED BOY #28	\$ 125.00
57	AMC	353043	RED BOY #29	\$ 125.00
58	AMC	353044	RED BOY #30	\$ 125.00
59	AMC	353045	RED BOY #31	\$ 125.00
60	AMC	353046	RED BOY #32	\$ 125.00
61	AMC	353047	RED BOY #33	\$ 125.00
62	AMC	353048	RED BOY #34	\$ 125.00
				\$ 125.00

TOTAL DUE \$ 7,750.00  
DENNY NOLEN \$ 3,875.00  
SIERRITA MINING \$ 3,875.00

RECEIVED  
B.L.M. AZ STATE OFFICE  
2008 AUG 12 A 7:59  
PHOENIX, ARIZONA

**United States Department of the Interior**

**Bureau of Land Management**  
 BUSINESS & SUPPORT SVCS DIV  
 ONE N CENTRAL AVE SUITE 800  
 PHOENIX, AZ 85004 -4427  
 Phone: (602) 417-9200

Receipt

No: 1759215


<b>Transaction #:</b> 1816699	
<b>Date of Transaction:</b> 08/12/2008	
<b>CUSTOMER:</b>	SIERRITA MINING & RANCHING COMPANY HC 70, BOX 4260 SAHUARITA, AZ 85629

LINE #	QTY	DESCRIPTION	REMARKS	UNIT PRICE	TOTAL
1	1.00	LOCATABLE MINERALS / MINING CLAIMS-NOT NEW-UNADJUD, ONE AUTH NO. ONLY / MINING CLAIM MONEY RECEIVED (455) <b>CASES: AMC335544/\$20125.00</b>	MAINT 2009	- n/a -	20125.00
<b>TOTAL:</b>					<b>\$20,125.00</b>

PAYMENT INFORMATION					
1	<b>AMOUNT:</b>	\$20,125.00	<b>POSTMARKED:</b>	8/8/08 0:00	
	<b>TYPE:</b>	CHECK	<b>RECEIVED:</b>	08/12/2008	
	<b>CHECK NO:</b>	34491			
	<b>NAME:</b>	SIERRITA MINING AND RANCHING COMPANY HC 70, BOX 4260 SAHUARITA AZ 85629			

REMARKS

This receipt was generated by the automated BLM Collections and Billing System and is a paper representation of a portion of the official electronic record contained therein.



SIERRITA MINING & RANCHING CO.  
HC 70 Box 4260  
Sahuarita, AZ. 85629

August 14, 2007

USDOI-BLM  
ARIZONA STATE OFFICE  
ONE NORTH CENTRAL AVE  
PHOENIX AZ 85004

RE: MINING CLAIM RENEWALS THROUGH 2008

Here is a list of claims we wish to renew through 2008. Attached is our check #31062 for \$19,500.

If you have any questions or need any more information, please give me a call at 520-625-1204.

Thank you,


*Heather L Fox*  
Heather L Fox, Accounts Payable

ENTERED INTO COMPUTER

9/6/07 Egg

154

AMC  
335344  
340594  
338249  
350412  
352956  
355548  
352967  
352990  
353015  
353030



SIERRITA MINING & RANCHING CO.  
HC 70 Box 4260  
Sahuarita, AZ. 85629

August 14, 2007

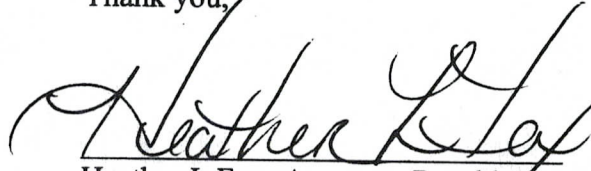
USDOI-BLM  
ARIZONA STATE OFFICE  
ONE NORTH CENTRAL AVE  
PHOENIX AZ 85004

RE: MINING CLAIM RENEWALS THROUGH 2008


Here is a list of claims we wish to renew through 2008. Attached is our check #31062 for \$19,500.

If you have any questions or need any more information, please give me a call at 520-625-1204.

Thank you,

  
Heather L. Fox, Accounts Payable

ENTERED INTO COMPUTER

9/6/07 

154

Ph. 520-625-1204 Fax 520-625-3234  
Lic. #ROC189255/ROC189256  
E-mail smrco@aol.com

AMA  
335544  
340594  
338249  
350412  
352956  
355548  
352967  
352990  
353015  
353030

SIERRITA MINING & RANCHING CO  
 HC 70 BOX 4529  
 SAHUARITA AZ 85629

PHONE (520) 625-1204  
 FAX (520) 625-3234

2007 Mining Claims Renewal  
 Please renew the following claims through August 2008

	NUMBER	NAME OF CLAIM/SITES	FEE
L 1	AMC	335544 EAST STAR #1	\$ 125.00
2	AMC	335545 EAST STAR #2	\$ 125.00
3	AMC	335546 EAST STAR #3	\$ 125.00
4	AMC	335547 EAST STAR #4	\$ 125.00
5	AMC	335548 FAITH #3	\$ 125.00
6	AMC	335549 FAITH #4	\$ 125.00
7	AMC	335550 HIDDEN MINE #1	\$ 125.00
8	AMC	335551 HIDDEN MINE #2	\$ 125.00
9	AMC	335552 HIDDEN MINE #3	\$ 125.00
10	AMC	335553 HIDDEN MINE #4	\$ 125.00
11	AMC	335554 HIDDEN MINE #5	\$ 125.00
12	AMC	335555 HIDDEN MINE #6	\$ 125.00
13	AMC	335556 KEYSTONE #1	\$ 125.00
14	AMC	335557 KEYSTONE #2	\$ 125.00
15	AMC	335558 KEYSTONE #3	\$ 125.00
16	AMC	335559 KEYSTONE #4	\$ 125.00
17	AMC	335560 LEADVILLE #2	\$ 125.00
18	AMC	335561 LEADVILLE #3	\$ 125.00
19	AMC	335562 LEADVILLE #12	\$ 125.00
20	AMC	335564 LUCKY STRIKE #1	\$ 125.00
21	AMC	335565 LUCKY STRIKE #2	\$ 125.00
22	AMC	335566 LUCKY STRIKE #3	\$ 125.00
23	AMC	335567 MAY BIRD #8	\$ 125.00
24	AMC	335568 MAY BIRD #12	\$ 125.00
25	AMC	335569 MAY BIRD #13	\$ 125.00
26	AMC	335570 MAY BIRD #14	\$ 125.00
27	AMC	335571 MAY BIRD #15	\$ 125.00
28	AMC	335572 MAY BIRD #20	\$ 125.00
29	AMC	335573 MAY BIRD #22	\$ 125.00
30	AMC	335574 MAY BIRD #23	\$ 125.00
31	AMC	335575 MAY BIRD #24	\$ 125.00
32	AMC	335576 MAY BIRD #25	\$ 125.00
33	AMC	335577 MAY BIRD #29	\$ 125.00
34	AMC	335578 MAY BIRD #30	\$ 125.00
35	AMC	335579 MAY BIRD #31	\$ 125.00
36	AMC	335580 MAY BIRD #32	\$ 125.00
37	AMC	335581 MAY BIRD #33	\$ 125.00
38	AMC	335582 MAY BIRD #34	\$ 125.00
39	AMC	335583 MAY BIRD #35	\$ 125.00
40	AMC	335584 MAY BIRD #53	\$ 125.00
41	AMC	335585 MAY BIRD #54	\$ 125.00
42	AMC	335586 MAY BIRD #55	\$ 125.00
43	AMC	335587 MAY BIRD #61	\$ 125.00
44	AMC	335588 NEW EAST STAR #9	\$ 125.00

RECEIVED  
 B.L.M. AZ STATE OFFICE  
 2007 AUG 17 A 8:31  
 PHOENIX, ARIZONA

45	AMC	335589	NEW EAST STAR EXTENTION #1	\$ 125.00
46	AMC	335590	NEW EAST STAR EXTENTION #2	\$ 125.00
47	AMC	335591	NEW EAST STAR EXTENTION #3	\$ 125.00
48	AMC	335592	NEW EAST STAR EXTENTION #4	\$ 125.00
49	AMC	335593	NEW EAST STAR EXTENTION #5	\$ 125.00
50	AMC	335594	NEW EAST STAR EXTENTION #6	\$ 125.00
51	AMC	335595	NEW EAST STAR EXTENTION #7	\$ 125.00
52	AMC	335596	OLD POWERS #1	\$ 125.00
53	AMC	335597	OLD POWERS #2	\$ 125.00
54	AMC	335598	ORANGE #1	\$ 125.00
55	AMC	335599	ORANGE #2	\$ 125.00
56	AMC	335600	POOR BOY #1	\$ 125.00
57	AMC	335601	POOR BOY #2	\$ 125.00
58	AMC	335602	RED EAGLE #2	\$ 125.00
59	AMC	335603	WASHINGTON #1	\$ 125.00
60	AMC	335604	WASHINGTON #2	\$ 125.00
61	AMC	335605	WEST STAR #1	\$ 125.00
62	AMC	335606	WEST STAR #2	\$ 125.00
63	AMC	335607	WEST STAR #3	\$ 125.00
64	AMC	335608	WEST STAR #4	\$ 125.00
65	AMC	340594	FAITH #1	\$ 125.00
66	AMC	340595	FAITH #2	\$ 125.00
67	AMC	340596	MAY BIRD #63	\$ 125.00
68	AMC	340597	MAY BIRD #65	\$ 125.00
69	AMC	338249	BEANFIELD #7	\$ 125.00
70	AMC	338250	BEANFIELD #8	\$ 125.00
71	AMC	338251	BEANFIELD #9	\$ 125.00
72	AMC	338252	BEANFIELD #10	\$ 125.00
73	AMC	338253	BEANFIELD #11	\$ 125.00
74	AMC	338254	BEANFIELD #12	\$ 125.00
75	AMC	350412	BEANFIELD #6	\$ 125.00
76	AMC	350413	BEANFIELD #16	\$ 125.00
77	AMC	350414	BEANFIELD #17	\$ 125.00
78	AMC	350415	BEANFIELD #18	\$ 125.00
79	AMC	352956	MAY BIRD #1	\$ 125.00
80	AMC	352957	MAY BIRD #45	\$ 125.00
81	AMC	352958	MAY BIRD #46	\$ 125.00
82	AMC	352959	MAY BIRD #47	\$ 125.00
83	AMC	352960	MAY BIRD #48	\$ 125.00
84	AMC	352961	MAY BIRD #49	\$ 125.00
85	AMC	352962	MAY BIRD #50	\$ 125.00
86	AMC	352963	MAY BIRD #56	\$ 125.00
87	AMC	352964	MAY BIRD #57	\$ 125.00
88	AMC	352965	MAY BIRD #64	\$ 125.00
89	AMC	352966	MAY BIRD #66	\$ 125.00
90	AMC	355548	LITTLE JOHN #2	\$ 125.00
91	AMC	355549	FAITH #5	\$ 125.00
92	AMC	355550	FAITH #6	\$ 125.00
93	AMC	355551	FAITH #7	\$ 125.00
94	AMC	355552	FAITH #8	\$ 125.00
95	AMC			
96	AMC			

PHOENIX, ARIZONA

2001 AUG 17 A 8:31

RECEIVED  
B.L.M. AZ STATE OFFICE




TOTAL DUE

\$ 11,750.00

RECEIVED  
B.L.M. AZ STATE OFFICE  
2001 AUG 17 A 8:31  
PHOENIX, ARIZONA

SIERRITA MINING & RANCHING CO AND DENNY NOLEN  
 HC 70 BOX 4529  
 SAHUARITA AZ 85629

PHONE (520) 625-1204  
 FAX (520) 625-3234

2007 Mining Claim Renewal  
 Please renew the following claims through August 2008

	NUMBER	NAME OF CLAIMS/SITES	FEE
L	1	AMC 352967 HOMESTEAD #1	\$ 125.00
	2	AMC 352968 HOMESTEAD #2	\$ 125.00
	3	AMC 352969 HOMESTEAD #3	\$ 125.00
	4	AMC 352970 HOMESTEAD #4	\$ 125.00
	5	AMC 352971 HOMESTEAD #5	\$ 125.00
	6	AMC 352972 HOMESTEAD #6	\$ 125.00
	7	AMC 352973 HOMESTEAD #7	\$ 125.00
	8	AMC 352974 HOMESTEAD #8	\$ 125.00
	9	AMC 352975 HOMESTEAD #9	\$ 125.00
✓	10	AMC 352976 HOMESTEAD #10	\$ 125.00
	11	AMC 352977 HOMESTEAD #11	\$ 125.00
	12	AMC 352978 HOMESTEAD #12	\$ 125.00
	13	AMC 352979 HOMESTEAD #13	\$ 125.00
	14	AMC 352980 HOMESTEAD #14	\$ 125.00
	15	AMC 352981 HOMESTEAD #15	\$ 125.00
	16	AMC 352982 HOMESTEAD #16	\$ 125.00
	17	AMC 352983 HOMESTEAD #17	\$ 125.00
	18	AMC 352984 HOMESTEAD #18	\$ 125.00
	19	AMC 352985 HOMESTEAD #19	\$ 125.00
	20	AMC 352986 HOMESTEAD #20	\$ 125.00
L	21	AMC 352990 RICHEY #1	\$ 125.00
	22	AMC 352991 RICHEY #2	\$ 125.00
	23	AMC 352992 RICHEY #3	\$ 125.00
	24	AMC 352993 RICHEY #4	\$ 125.00
✓	25	AMC 352994 RICHEY #5	\$ 125.00
	26	AMC 352995 RICHEY #6	\$ 125.00
	27	AMC 352996 RICHEY #7	\$ 125.00
	28	AMC 352997 RICHEY #8	\$ 125.00
L	29	AMC 353015 RED BOY #1	\$ 125.00
	30	AMC 353016 RED BOY #2	\$ 125.00
	31	AMC 353017 RED BOY #3	\$ 125.00
	32	AMC 353018 RED BOY #4	\$ 125.00
	33	AMC 353019 RED BOY #5	\$ 125.00
	34	AMC 353020 RED BOY #6	\$ 125.00
	35	AMC 353021 RED BOY #7	\$ 125.00
	36	AMC 353022 RED BOY #8	\$ 125.00
	37	AMC 353023 RED BOY #9	\$ 125.00
	38	AMC 353024 RED BOY #10	\$ 125.00
	39	AMC 353025 RED BOY #11	\$ 125.00
	40	AMC 353026 RED BOY #12	\$ 125.00
	41	AMC 353027 RED BOY #13	\$ 125.00
	42	AMC 353028 RED BOY #14	\$ 125.00
	43	AMC 353029 RED BOY #15	\$ 125.00

RECEIVED  
 B.L.M. AZ STATE OFFICE  
 2007 AUG 17 A 8:31  
 PHOENIX, ARIZONA

44	AMC	353030	RED BOY #16	\$ 125.00
45	AMC	353031	RED BOY #17	\$ 125.00
46	AMC	353032	RED BOY #18	\$ 125.00
47	AMC	353033	RED BOY #19	\$ 125.00
48	AMC	353034	RED BOY #20	\$ 125.00
49	AMC	353035	RED BOY #21	\$ 125.00
50	AMC	353036	RED BOY #22	\$ 125.00
51	AMC	353037	RED BOY #23	\$ 125.00
52	AMC	353038	RED BOY #24	\$ 125.00
53	AMC	353039	RED BOY #25	\$ 125.00
54	AMC	353040	RED BOY #26	\$ 125.00
55	AMC	353041	RED BOY #27	\$ 125.00
56	AMC	353042	RED BOY #28	\$ 125.00
57	AMC	353043	RED BOY #29	\$ 125.00
58	AMC	353044	RED BOY #30	\$ 125.00
59	AMC	353045	RED BOY #31	\$ 125.00
60	AMC	353046	RED BOY #32	\$ 125.00
61	AMC	353047	RED BOY #33	\$ 125.00
62	AMC	353048	RED BOY #34	\$ 125.00

TOTAL DUE	\$ 7,750.00
DENNY NOLEN	\$ 3,875.00
SIERRITA MINING	\$ 3,875.00

RECEIVED  
 B.L.M. AZ STATE OFFICE  
 2001 AUG 17 A 8:31  
 PHOENIX, ARIZONA

**United States Department of the Interior**

**Bureau of Land Management**  
 BUSINESS & SUPPORT SVCS DIV  
 ONE N CENTRAL AVE SUITE 800  
 PHOENIX, AZ 85004 -4427  
 Phone: (602) 417-9200

Receipt

No: 1546812

<b>Transaction #:</b> 1598207	
<b>Date of Transaction:</b> 08/17/2007	
<b>CUSTOMER:</b>	SIERRITA MINING & RANCHING COMPANY HC 70, BOX 4260 SAHUARITA, AZ 85629

LINE #	QTY	DESCRIPTION	REMARKS	UNIT PRICE	TOTAL
1	1.00	LOCATABLE MINERALS / MINING CLAIMS-NOT NEW-UNADJUD, ONE AUTH NO. ONLY / MINING CLAIM MONEY RECEIVED (455) <b>CASES: AMC335544/\$19500.00</b>	MAINT 2008 (156)	- n/a -	19500.00
<b>TOTAL:</b>					<b>\$19,500.00</b>

PAYMENT INFORMATION					
1	AMOUNT:	\$19,500.00	POSTMARKED:	8/15/07 0:00	
	TYPE:	CHECK	RECEIVED:	08/17/2007	
	CHECK NO:	31062			
	NAME:	SIERRITA MINING AND RANCHING COMPANY HC 70, BOX 4260 SAHUARITA AZ 85629			

REMARKS

This receipt was generated by the automated BLM Collections and Billing System and is a paper representation of a portion of the official electronic record contained therein.



SIERRITA MINING & RANCHING CO.  
HC 70 Box 4260  
Sahuarita, AZ. 85629

August 14, 2006

USDOI-BLM  
ARIZONA STATE OFFICE  
222 N CENTRAL AVENUE  
PHOENIX AZ 85004-2203

PHOENIX, AZ

2006 AUG 17 P 2:30

RECEIVED  
BLM, AZ STATE OFFICE

RE: MINING CLAIM RENEWALS THROUGH 2007

Here is a list of claims we wish to renew through 2007. Attached is our check #27536 for \$19,500. Please note that we are dropping #75 and #76 on the SM & R list of claims (list #1).

Sincerely,

Heather L Fox, Partner

AMC 335544  
AMC 340594  
AMC 338249  
AMC 350412  
AMC 352956  
AMC 355548  
AMC 352967  
AMC 352990  
AMC 353030  
AMC 353015

Ph. 520-625-1204 Fax 520-625-3234

Lic. #ROC189255/ROC189256

E-mail smrco@aol.com

RE 8/25/06

ENTERED IN COMPUTER

List #1

SIERRITA MINING AND RANCHING CO  
HC 70 BOX 4529  
SAHUARITA, AZ. 85629

PHONE (520) 625-1204  
FAX (520) 625-3234

2006 Mining Claims Renewal

Please Renew the Following Claims through 2007

	NUMBER	NAME OF CLAIMS/SITES	FEE
1	AMC 335544	EAST STAR #1	\$125.00
2	AMC 335545	EAST STAR #2	\$125.00
3	AMC 335546	EAST STAR #3	\$125.00
4	AMC 335547	EAST STAR #4	\$125.00
5	AMC 335548	FAITH #3	\$125.00
6	AMC 335548	FAITH #4	\$125.00
7	AMC 335550	HIDDEN MINE #1	\$125.00
8	AMC 335551	HIDDEN MINE #2	\$125.00
9	AMC 335552	HIDDEN MINE #3	\$125.00
10	AMC 335553	HIDDEN MINE #4	\$125.00
11	AMC 335554	HIDDEN MINE #5	\$125.00
12	AMC 335555	HIDDEN MINE #6	\$125.00
13	AMC 335556	KEYSTONE #1	\$125.00
14	AMC 335557	KEYSTONE #2	\$125.00
15	AMC 335558	KEYSTONE #3	\$125.00
16	AMC 335559	KEYSTONE #4	\$125.00
17	AMC 335560	LEADVILLE #2	\$125.00
18	AMC 335561	LEADVILLE #3	\$125.00
19	AMC 335562	LEADVILLE #12	\$125.00
20	AMC 335564	LUCKY STRIKE #1	\$125.00
21	AMC 335565	LUCKY STRIKE #2	\$125.00
22	AMC 335566	LUCKY STRIKE #3	\$125.00
23	AMC 335567	MAY BIRD #8	\$125.00
24	AMC 335568	MAY BIRD #12	\$125.00
25	AMC 335569	MAY BIRD #13	\$125.00
26	AMC 335570	MAY BIRD #14	\$125.00
27	AMC 335571	MAY BIRD #15	\$125.00
28	AMC 335572	MAY BIRD #20	\$125.00
29	AMC 335573	MAY BIRD #22	\$125.00
30	AMC 335574	MAY BIRD #23	\$125.00
31	AMC 335575	MAY BIRD #24	\$125.00
32	AMC 335576	MAY BIRD #25	\$125.00
33	AMC 335577	MAY BIRD #29	\$125.00
34	AMC 335578	MAY BIRD #30	\$125.00
35	AMC 335579	MAY BIRD #31	\$125.00
36	AMC 335580	MAY BIRD #32	\$125.00
37	AMC 335581	MAY BIRD #33	\$125.00
38	AMC 335582	MAY BIRD #34	\$125.00
39	AMC 335583	MAY BIRD #35	\$125.00
40	AMC 335584	MAY BIRD #53	\$125.00
41	AMC 335585	MAY BIRD #54	\$125.00
42	AMC 335586	MAY BIRD #55	\$125.00
43	AMC 335587	MAY BIRD #61	\$125.00
44	AMC 335588	NEW EAST STAR #9	\$125.00
45	AMC 335589	NEW EAST STAR EXTENSION #1	\$125.00

608

RECEIVED  
D.L.M. AZ STATE OFFICE  
2006 AUG 17 P 2:30  
PHOENIX, AZ

ENTERED IN COMPUTER  
RE 8/25/06

45/165

46	AMC	335590	NEW EAST STAR EXTENSION #2	\$125.00
47	AMC	335591	NEW EAST STAR EXTENSION #3	\$125.00
48	AMC	335592	NEW EAST STAR EXTENSION #4	\$125.00
49	AMC	335593	NEW EAST STAR EXTENSION #5	\$125.00
50	AMC	335594	NEW EAST STAR EXTENSION #6	\$125.00
51	AMC	335595	NEW EAST STAR EXTENSION #7	\$125.00
52	AMC	335596	OLD POWERS #1	\$125.00
53	AMC	335597	OLD POWERS #2	\$125.00
54	AMC	335598	ORANGE #1	\$125.00
55	AMC	335599	ORANGE #2	\$125.00
56	AMC	335600	POOR BOY #1	\$125.00
57	AMC	335601	POOR BOY #2	\$125.00
58	AMC	335602	RED EAGLE #2	\$125.00
59	AMC	335603	WASHINGTON #1	\$125.00
60	AMC	335604	WASHINGTON #2	\$125.00
61	AMC	335605	WEST STAR #1	\$125.00
62	AMC	335606	WEST STAR #2	\$125.00
63	AMC	335607	WEST STAR #3	\$125.00
64	AMC	335608	WEST STAR #4	\$125.00
65	AMC	340594	FAITH #1	\$125.00
66	AMC	340595	FAITH #2	\$125.00
67	AMC	340596	MAY BIRD #63	\$125.00
68	AMC	340597	MAY BIRD #65	\$125.00
69	AMC	338249	BEANFIELD #7	\$125.00
70	AMC	338250	BEANFIELD #8	\$125.00
71	AMC	338251	BEANFIELD #9	\$125.00
72	AMC	338252	BEANFIELD #10	\$125.00
73	AMC	338253	BEANFIELD #11	\$125.00
74	AMC	338254	BEANFIELD #12	\$125.00
75	AMC	338256	JERRY	\$0.00
76	AMC	338257	ROVER	\$0.00
77	AMC	350412	BEANFIELD #6	\$125.00
78	AMC	350413	BEANFIELD #16	\$125.00
79	AMC	350414	BEANFIELD #17	\$125.00
80	AMC	350415	BEAN FIELD #18	\$125.00
81	AMC	352956	MAY BIRD #1	\$125.00
82	AMC	352957	MAY BIRD #45	\$125.00
83	AMC	352958	MAY BIRD #46	\$125.00
84	AMC	352959	MAY BIRD #47	\$125.00
85	AMC	352960	MAY BIRD #48	\$125.00
86	AMC	352961	MAY BIRD #49	\$125.00
87	AMC	352962	MAY BIRD #50	\$125.00
88	AMC	352963	MAY BIRD #56	\$125.00
89	AMC	352964	MAY BIRD #57	\$125.00
90	AMC	352965	MAY BIRD #64	\$125.00
91	AMC	352966	MAY BIRD #66	\$125.00
92	AMC	355548	LITTLE JOHN #2	\$125.00
93	AMC	355549	FAITH #5	\$125.00
94	AMC	355550	FAITH #6	\$125.00
95	AMC	355551	FAITH #7	\$125.00
96	AMC	355552	FAITH #8	\$125.00
	AMC			\$0.00

PHOENIX, AZ

2006 AUG 17 P 2:30

RECEIVED  
B.L.M. AZ STATE OFFICE

AMC			\$0.00
			\$11,750.00

**TOTAL DUE            \$11,750.00**

RECEIVED  
D.L.M. AZ STATE OFFICE  
2006 AUG 17 P 2: 31  
PHOENIX, AZ



List #2

SIERRITA MINING AND RANCHING CO AND DENNY NOLEN  
HC 70 BOX 4529  
SAHUARITA, AZ. 85629  
PHONE (520) 625-1204  
FAX (520) 625-3234

2006 Mining Claims Renewal  
Please Renew the Following Claims through 2007

	NUMBER	NAME OF CLAIMS/SITES	FEE
1	AMC 352967	HOMESTEAD #1	\$125.00
2	AMC 352968	HOMESTEAD #2	\$125.00
3	AMC 352969	HOMESTEAD #3	\$125.00
4	AMC 352970	HOMESTEAD #4	\$125.00
5	AMC 352971	HOMESTEAD #5	\$125.00
6	AMC 352972	HOMESTEAD #6	\$125.00
7	AMC 352973	HOMESTEAD #7	\$125.00
8	AMC 352974	HOMESTEAD #8	\$125.00
9	AMC 352975	HOMESTEAD #9	\$125.00
10	AMC 352976	HOMESTEAD #10	\$125.00
11	AMC 352977	HOMESTEAD #11	\$125.00
12	AMC 352978	HOMESTEAD #12	\$125.00
13	AMC 352979	HOMESTEAD #13	\$125.00
14	AMC 352980	HOMESTEAD #14	\$125.00
15	AMC 352981	HOMESTEAD #15	\$125.00
16	AMC 352982	HOMESTEAD #16	\$125.00
17	AMC 352983	HOMESTEAD #17	\$125.00
18	AMC 352984	HOMESTEAD #18	\$125.00
19	AMC 352985	HOMESTEAD #19	\$125.00
20	AMC 352986	HOMESTEAD #20	\$125.00
21	AMC 352990	RICHEY#1	\$125.00
22	AMC 352991	RICHEY#2	\$125.00
23	AMC 352992	RICHEY#3	\$125.00
24	AMC 352993	RICHEY#4	\$125.00
25	AMC 352994	RICHEY#5	\$125.00
26	AMC 352995	RICHEY#6	\$125.00
27	AMC 352997	RICHEY#7	\$125.00
28	AMC 352997	RICHEY#8	\$125.00
29	AMC 353015	RED BOY #1	\$125.00
30	AMC 353016	RED BOY #2	\$125.00
31	AMC 353017	RED BOY #3	\$125.00
32	AMC 353018	RED BOY #4	\$125.00
33	AMC 353019	RED BOY #5	\$125.00
34	AMC 353020	RED BOY #6	\$125.00
35	AMC 353021	RED BOY #7	\$125.00
36	AMC 353022	RED BOY #8	\$125.00
37	AMC 353023	RED BOY #9	\$125.00
38	AMC 353024	RED BOY #10	\$125.00
39	AMC 353025	RED BOY #11	\$125.00
40	AMC 353026	RED BOY #12	\$125.00
41	AMC 353027	RED BOY #13	\$125.00
42	AMC 353028	RED BOY #14	\$125.00
43	AMC 353029	RED BOY #15	\$125.00
44	AMC 353030	RED BOY #16	\$125.00
45	AMC 353031	RED BOY #17	\$125.00

048

RECEIVED  
D.L.M. AZ STATE OFFICE  
2006 AUG 17 P 2:31  
PHOENIX, AZ

46	AMC	353032	RED BOY #18	\$125.00
47	AMC	353033	RED BOY #19	\$125.00
48	AMC	353034	RED BOY #20	\$125.00
49	AMC	353035	RED BOY #21	\$125.00
50	AMC	353036	RED BOY #22	\$125.00
51	AMC	353037	RED BOY #23	\$125.00
52	AMC	353038	RED BOY #24	\$125.00
53	AMC	353039	RED BOY #25	\$125.00
54	AMC	353040	RED BOY #26	\$125.00
55	AMC	353041	RED BOY #27	\$125.00
56	AMC	353042	RED BOY #28	\$125.00
57	AMC	353043	RED BOY #29	\$125.00
58	AMC	353044	RED BOY #30	\$125.00
59	AMC	353045	RED BOY #31	\$125.00
60	AMC	353046	RED BOY #32	\$125.00
61	AMC	353047	RED BOY #33	\$125.00
62	AMC	353048	RED BOY #34	\$125.00
63	AMC			\$0.00
64	AMC			\$0.00

\$7,750.00

<b>TOTAL DUE</b>	<b>\$7,750.00</b>
DENNY NOLEN	\$3,875.00
SMR TOTAL	\$3,875.00

PHOENIX, AZ

2006 AUG 17 P 2:31

RECEIVED  
B.L.M. AZ STATE OFFICE

**United States Department of the Interior**  
**Bureau of Land Management**  
 BUSINESS & SUPPORT SVCS DIV  
 ONE N CENTRAL AVE  
 PHOENIX, AZ 85004 -2203  
 Phone: (602) 417-9200

Receipt

No:

1338798

<b>Transaction #:</b> 1383967	
<b>Date of Transaction:</b> 08/21/2006	
<b>CUSTOMER:</b>	SIERRITA MINING & RANCHING COMPANY HC 70, BOX 4260 SAHUARITA, AZ 85629

LINE #	QTY	DESCRIPTION	REMARKS	UNIT PRICE	TOTAL
1	1.00	LOCATABLE MINERALS / MINING CLAIMS-NOT NEW-UNADJUD, ONE AUTH NO. ONLY / MINING CLAIM MONEY RECEIVED (455) <b>CASES: AMC335544/\$19500.00</b>	MAINT 2007 (156)	- n/a -	19500.00
<b>TOTAL:</b>					<b>\$19,500.00</b>

PAYMENT INFORMATION			
1	AMOUNT:	\$19,500.00	POSTMARKED: 08/16/2006
	TYPE:	CHECK	RECEIVED: 08/17/2006
	CHECK NO:	27536	
	NAME:	SIERRITA MINING AND RANCHING COMPANY HC 70, BOX 4260 SAHUARITA AZ 85629	

REMARKS

This receipt was generated by the automated BLM Collections and Billing System and is a paper representation of a portion of the official electronic record contained therein.

12  
 500  
 37  
 17

**United States Department of the Interior  
Bureau of Land Management**

BUSINESS & SUPPORT SVCS DIV  
222 N CENTRAL AVE  
PHOENIX, AZ 85004 -2203  
Phone: (602) 417-9200

Receipt	
No:	1122964

**Transaction #:** 1161907  
**Date of Transaction:** 08/05/2005

**CUSTOMER:** SIERRITA MINING & RANCHING CO.  
HC 70, BOX 4260  
SAHUARITA, AZ 85629

AMC 335544  
AMC 340594  
AMC 338249  
AMC 350412  
AMC 352956  
AMC 355548

AMC 352967  
AMC 352990  
AMC 353015  
AMC 353030

LINE #	QTY	DESCRIPTION	REMARKS	UNIT PRICE	TOTAL
1	1.00	LOCATABLE MINERALS / MINING CLAIMS-NOT NEW-UNADJUD, ONE AUTH NO. ONLY / MINING CLAIM MONEY RECEIVED (455) <b>CASES:</b> AMC335544/\$19750.00	MAINT 2006 - 158	- n/a -	19750.00
<b>TOTAL:</b>					<b>\$19,750.00</b>

PAYMENT INFORMATION			
1	AMOUNT:	\$19,750.00	POSTMARKED: 08/03/2005
	TYPE:	CHECK	RECEIVED: 08/04/2005
	CHECK NO:	23632	
	NAME:	SIERRITA MINING AND RANCHING CO HC 70, BOX 4260 SAHUARITA AZ 85629	

REMARKS

This receipt was generated by the automated BLM Collections and Billing System and is a paper representation of a portion of the official electronic record contained therein.

ENTERED IN COMPUTER  
RE 8/11/05



SIERRITA MINING & RANCHING CO.  
HC 70 Box 4260  
Sahuarita, AZ. 85629

August 2, 2005

USDOI-BLM  
ARIZONA STATE OFFICE  
222 N CENTRAL AVENUE  
PHOENIX AZ 85004-2203


ATTN: MARY HYDE

RE: MINING CLAIM RENEWALS THROUGH 2006

Mary,

Here is a list of claims we wish to renew through 2006. Attached is our check #23632 for \$19,750.

Sincerely,



Heather L Fox, Partner

RECEIVED  
BUREAU OF  
LAND MANAGEMENT  
2005 AUG - 4 P 2: 09  
ARIZONA  
STATE OFFICE  
PHOENIX, ARIZONA

---

Ph. 520-625-1204 Fax 520-625-3234  
Lic. #ROC189255/ROC189256  
E-mail smrco@aol.com

---

SIERRITA MINING & RANCHING CO  
HC 70 BOX 4529  
SAHUARITA AZ 85629

PHONE (520) 625-1204  
FAX (520) 625-3234

2005 Mining Claims Renewal  
Please renew the following claims through 2006

	NUMBER	NAME OF CLAIM/SITES	FEE
1	AMC	335544 EAST STAR #1	\$ 125.00
2	AMC	335545 EAST STAR #2	\$ 125.00
3	AMC	335546 EAST STAR #3	\$ 125.00
4	AMC	335547 EAST STAR #4	\$ 125.00
5	AMC	335548 FAITH #3	\$ 125.00
6	AMC	335549 FAITH #4	\$ 125.00
7	AMC	335550 HIDDEN MINE #1	\$ 125.00
8	AMC	335551 HIDDEN MINE #2	\$ 125.00
9	AMC	335552 HIDDEN MINE #3	\$ 125.00
10	AMC	335553 HIDDEN MINE #4	\$ 125.00
11	AMC	335554 HIDDEN MINE #5	\$ 125.00
12	AMC	335555 HIDDEN MINE #6	\$ 125.00
13	AMC	335556 KEYSTONE #1	\$ 125.00
14	AMC	335557 KEYSTONE #2	\$ 125.00
15	AMC	335558 KEYSTONE #3	\$ 125.00
16	AMC	335559 KEYSTONE #4	\$ 125.00
17	AMC	335560 LEADVILLE #2	\$ 125.00
18	AMC	335561 LEADVILLE #3	\$ 125.00
19	AMC	335562 LEADVILLE #12	\$ 125.00
20	AMC	335564 LUCKY STRIKE #1	\$ 125.00
21	AMC	335565 LUCKY STRIKE #2	\$ 125.00
22	AMC	335566 LUCKY STRIKE #3	\$ 125.00
23	AMC	335567 MAY BIRD #8	\$ 125.00
24	AMC	335568 MAY BIRD #12	\$ 125.00
25	AMC	335569 MAY BIRD #13	\$ 125.00
26	AMC	335570 MAY BIRD #14	\$ 125.00
27	AMC	335571 MAY BIRD #15	\$ 125.00
28	AMC	335572 MAY BIRD #20	\$ 125.00
29	AMC	335573 MAY BIRD #22	\$ 125.00
30	AMC	335574 MAY BIRD #23	\$ 125.00
31	AMC	335575 MAY BIRD #24	\$ 125.00
32	AMC	335576 MAY BIRD #25	\$ 125.00
33	AMC	335577 MAY BIRD #29	\$ 125.00
34	AMC	335578 MAY BIRD #30	\$ 125.00
35	AMC	335579 MAY BIRD #31	\$ 125.00
36	AMC	335580 MAY BIRD #32	\$ 125.00
37	AMC	335581 MAY BIRD #33	\$ 125.00
38	AMC	335582 MAY BIRD #34	\$ 125.00
39	AMC	335583 MAY BIRD #35	\$ 125.00
40	AMC	335584 MAY BIRD #53	\$ 125.00
41	AMC	335585 MAY BIRD #54	\$ 125.00

RECEIVED  
BUREAU OF  
LAND MANAGEMENT  
2005 AUG - 4 P 2:09  
ARIZONA  
STATE OFFICE  
PHOENIX, ARIZONA

ENTERED IN COMPUTER  
RE 8/11/05

42	AMC	335586	MAY BIRD #55	\$ 125.00
43	AMC	335587	MAY BIRD #61	\$ 125.00
44	AMC	335588	NEW EAST STAR #9	\$ 125.00
45	AMC	335589	NEW EAST STAR EXTENTION #1	\$ 125.00
46	AMC	335590	NEW EAST STAR EXTENTION #2	\$ 125.00
47	AMC	335591	NEW EAST STAR EXTENTION #3	\$ 125.00
48	AMC	335592	NEW EAST STAR EXTENTION #4	\$ 125.00
49	AMC	335593	NEW EAST STAR EXTENTION #5	\$ 125.00
50	AMC	335594	NEW EAST STAR EXTENTION #6	\$ 125.00
51	AMC	335595	NEW EAST STAR EXTENTION #7	\$ 125.00
52	AMC	335596	OLD POWERS #1	\$ 125.00
53	AMC	335597	OLD POWERS #2	\$ 125.00
54	AMC	335598	ORANGE #1	\$ 125.00
55	AMC	335599	ORANGE #2	\$ 125.00
56	AMC	335600	POOR BOY #1	\$ 125.00
57	AMC	335601	POOR BOY #2	\$ 125.00
58	AMC	335602	RED EAGLE #2	\$ 125.00
59	AMC	335603	WASHINGTON #1	\$ 125.00
60	AMC	335604	WASHINGTON #2	\$ 125.00
61	AMC	335605	WEST STAR #1	\$ 125.00
62	AMC	335606	WEST STAR #2	\$ 125.00
63	AMC	335607	WEST STAR #3	\$ 125.00
64	AMC	335608	WEST STAR #4	\$ 125.00
65	AMC	340594	FAITH #1	\$ 125.00
66	AMC	340595	FAITH #2	\$ 125.00
67	AMC	340596	MAY BIRD #63	\$ 125.00
68	AMC	340597	MAY BIRD #65	\$ 125.00
69	AMC	338249	BEANFIELD #7	\$ 125.00
70	AMC	338250	BEANFIELD #8	\$ 125.00
71	AMC	338251	BEANFIELD #9	\$ 125.00
72	AMC	338252	BEANFIELD #10	\$ 125.00
73	AMC	338253	BEANFIELD #11	\$ 125.00
74	AMC	338254	BEANFIELD #12	\$ 125.00
75	AMC	338256	JERRY	\$ 125.00
76	AMC	338257	ROVER	\$ 125.00
77	AMC	350412	BEANFIELD #6	\$ 125.00
78	AMC	350413	BEANFIELD #16	\$ 125.00
79	AMC	350414	BEANFIELD #17	\$ 125.00
80	AMC	350415	BEANFIELD #18	\$ 125.00
81	AMC	352956	MAY BIRD #1	\$ 125.00
82	AMC	352957	MAY BIRD #45	\$ 125.00
83	AMC	352958	MAY BIRD #46	\$ 125.00
84	AMC	352959	MAY BIRD #47	\$ 125.00
85	AMC	352960	MAY BIRD #48	\$ 125.00
86	AMC	352961	MAY BIRD #49	\$ 125.00
87	AMC	352962	MAY BIRD #50	\$ 125.00
88	AMC	352963	MAY BIRD #56	\$ 125.00
89	AMC	352964	MAY BIRD #57	\$ 125.00
90	AMC	352965	MAY BIRD #64	\$ 125.00

ARIZONA  
STATE OFFICE  
PHOENIX, ARIZONA

2005 AUG -4 P 2:09

RECEIVED  
BUREAU OF  
LAND MANAGEMENT

ENTERED IN COMPUTER  
RE 8/11/05

91	AMC	352966	MAY BIRD #66	\$ 125.00
92	AMC	355548	LITTLE JOHN #2	\$ 125.00
93	AMC	355549	FAITH #5	\$ 125.00
94	AMC	355550	FAITH #6	\$ 125.00
95	AMC	355551	FAITH #7	\$ 125.00
96	AMC	355552	FAITH #8	\$ 125.00

TOTAL DUE

\$ 12,000.00

ARIZONA  
STATE OFFICE  
PHOENIX, ARIZONA

2005 AUG -4 P 2:09

RECEIVED  
BUREAU OF  
LAND MANAGEMENT

ENTERED IN COMPUTER

RE 8/11/05



SIERRITA MINING & RANCHING CO AND DENNY NOLEN  
 HC 70 BOX 4529  
 SAHUARITA AZ 85629

PHONE (520) 625-1204  
 FAX (520) 625-3234

2005 Mining Claim Renewal  
 Please renew the following claims through 2006

	NUMBER	NAME OF CLAIMS/SITES	FEE
1	AMC	352967 HOMESTEAD #1	\$ 125.00
2	AMC	352968 HOMESTEAD #2	\$ 125.00
3	AMC	352969 HOMESTEAD #3	\$ 125.00
4	AMC	352970 HOMESTEAD #4	\$ 125.00
5	AMC	352971 HOMESTEAD #5	\$ 125.00
6	AMC	352972 HOMESTEAD #6	\$ 125.00
7	AMC	352973 HOMESTEAD #7	\$ 125.00
8	AMC	352974 HOMESTEAD #8	\$ 125.00
9	AMC	352975 HOMESTEAD #9	\$ 125.00
10	AMC	352976 HOMESTEAD #10	\$ 125.00
11	AMC	352977 HOMESTEAD #11	\$ 125.00
12	AMC	352978 HOMESTEAD #12	\$ 125.00
13	AMC	352979 HOMESTEAD #13	\$ 125.00
14	AMC	352980 HOMESTEAD #14	\$ 125.00
15	AMC	352981 HOMESTEAD #15	\$ 125.00
16	AMC	352982 HOMESTEAD #16	\$ 125.00
17	AMC	352983 HOMESTEAD #17	\$ 125.00
18	AMC	352984 HOMESTEAD #18	\$ 125.00
19	AMC	352985 HOMESTEAD #19	\$ 125.00
20	AMC	352986 HOMESTEAD #20	\$ 125.00
21	AMC	352990 RICHEY #1	\$ 125.00
22	AMC	352991 RICHEY #2	\$ 125.00
23	AMC	352992 RICHEY #3	\$ 125.00
24	AMC	352993 RICHEY #4	\$ 125.00
25	AMC	352994 RICHEY #5	\$ 125.00
26	AMC	352995 RICHEY #6	\$ 125.00
27	AMC	352996 RICHEY #7	\$ 125.00
28	AMC	352997 RICHEY #8	\$ 125.00
29	AMC	353015 RED BOY #1	\$ 125.00
30	AMC	353016 RED BOY #2	\$ 125.00
31	AMC	353017 RED BOY #3	\$ 125.00
32	AMC	353018 RED BOY #4	\$ 125.00
33	AMC	353019 RED BOY #5	\$ 125.00
34	AMC	353020 RED BOY #6	\$ 125.00
35	AMC	353021 RED BOY #7	\$ 125.00
36	AMC	353022 RED BOY #8	\$ 125.00
37	AMC	353023 RED BOY #9	\$ 125.00
38	AMC	353024 RED BOY #10	\$ 125.00
39	AMC	353025 RED BOY #11	\$ 125.00
40	AMC	353026 RED BOY #12	\$ 125.00

ARIZONA  
 STATE OFFICE  
 PHOENIX, ARIZONA

2005 AUG -4 P 2:09

RECEIVED  
 BUREAU OF  
 LAND MANAGEMENT

ENTERED IN COMPUTER  
 RE 8/11/05

41	AMC	353027	RED BOY #13	\$ 125.00
42	AMC	353028	RED BOY #14	\$ 125.00
43	AMC	353029	RED BOY #15	\$ 125.00
44	AMC	353030	RED BOY #16	\$ 125.00
45	AMC	353031	RED BOY #17	\$ 125.00
46	AMC	353032	RED BOY #18	\$ 125.00
47	AMC	353033	RED BOY #19	\$ 125.00
48	AMC	353034	RED BOY #20	\$ 125.00
49	AMC	353035	RED BOY #21	\$ 125.00
50	AMC	353036	RED BOY #22	\$ 125.00
51	AMC	353037	RED BOY #23	\$ 125.00
52	AMC	353038	RED BOY #24	\$ 125.00
53	AMC	353039	RED BOY #25	\$ 125.00
54	AMC	353040	RED BOY #26	\$ 125.00
55	AMC	353041	RED BOY #27	\$ 125.00
56	AMC	353042	RED BOY #28	\$ 125.00
57	AMC	353043	RED BOY #29	\$ 125.00
58	AMC	353044	RED BOY #30	\$ 125.00
59	AMC	353045	RED BOY #31	\$ 125.00
60	AMC	353046	RED BOY #32	\$ 125.00
61	AMC	353047	RED BOY #33	\$ 125.00
62	AMC	353048	RED BOY #34	\$ 125.00

TOTAL DUE	\$ 7,750.00
DENNY NOLEN	\$ 3,875.00
SIERRITA MINING	\$ 3,875.00

ENTERED IN COMPUTER  
RE 8/11/05

RECEIVED  
BUREAU OF  
LAND MANAGEMENT  
ARIZONA  
STATE OFFICE  
PHOENIX, ARIZONA  
2005 AUG - 4 P 2: 08



# LETTER

SIERRITA MINING & RANCHING CO.  
HC 70 Box 4260  
Sahuarita, AZ. 85629

August 19, 2004

USDOI-BLM  
ARIZONA STATE OFFICE  
222 N CENTRAL AVENUE  
PHOENIX AZ 85004-2203

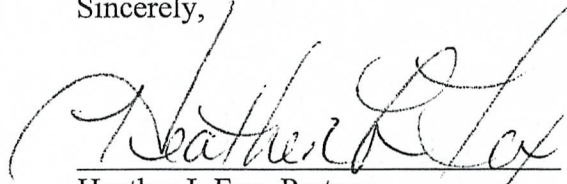
ATTN: MARY HYDE

RE: MINING CLAIM RENEWALS THROUGH 2005

Mary,

Here is a list of claims we wish to renew through 2005. Attached is our check #20094 for \$19,750.

Sincerely,



Heather L. Fox, Partner

Amc 352967, 352990, 353015,  
335544, 340594, 338249,  
350412, 352956, 355548

ARIZONA  
STATE OFFICE  
PHOENIX, ARIZONA  
2004 AUG 23 P 1:25  
BUREAU OF  
LAND MANAGEMENT

Ph. 520-625-1204 Fax 520-625-3234

Lic. #ROC189255/ROC189256

E-mail smrco@aol.com

ENTERED INTO COMPUTER

10/7/04

SIERRITA MINING AND RANCHING CO AND DENNY NOLEN

HC 70 BOX 4529

SAHUARITA, AZ. 85629

PHONE (520) 625-1204

FAX (520) 625-3234

2004 Mining Claims Renewel

Please Renew the Following Claims through 2005

	NUMBER	NAME OF CLAIMS/SITES	FEE
1	AMC 352967	HOMESTEAD #1	\$125.00
2	AMC 352968	HOMESTEAD #2	\$125.00
3	AMC 352969	HOMESTEAD #3	\$125.00
4	AMC 352970	HOMESTEAD #4	\$125.00
5	AMC 352971	HOMESTEAD #5	\$125.00
6	AMC 352972	HOMESTEAD #6	\$125.00
7	AMC 352973	HOMESTEAD #7	\$125.00
8	AMC 352974	HOMESTEAD #8	\$125.00
9	AMC 352975	HOMESTEAD #9	\$125.00
10	AMC 352976	HOMESTEAD #10	\$125.00
11	AMC 352977	HOMESTEAD #11	\$125.00
12	AMC 352978	HOMESTEAD #12	\$125.00
13	AMC 352979	HOMESTEAD #13	\$125.00
14	AMC 352980	HOMESTEAD #14	\$125.00
15	AMC 352981	HOMESTEAD #15	\$125.00
16	AMC 352982	HOMESTEAD #16	\$125.00
17	AMC 352983	HOMESTEAD #17	\$125.00
18	AMC 352984	HOMESTEAD #18	\$125.00
19	AMC 352985	HOMESTEAD #19	\$125.00
20	AMC 352986	HOMESTEAD #20	\$125.00
21	AMC 352990	RICHEY#1	\$125.00
22	AMC 352991	RICHEY#2	\$125.00
23	AMC 352992	RICHEY#3	\$125.00
24	AMC 352993	RICHEY#4	\$125.00
25	AMC 352994	RICHEY#5	\$125.00
26	AMC 352995	RICHEY#6	\$125.00
27	AMC 352996	RICHEY#7	\$125.00
28	AMC 352997	RICHEY#8	\$125.00
29	AMC 353015	RED BOY #1	\$125.00
30	AMC 353016	RED BOY #2	\$125.00
31	AMC 353017	RED BOY #3	\$125.00
32	AMC 353018	RED BOY #4	\$125.00
33	AMC 353019	RED BOY #5	\$125.00
34	AMC 353020	RED BOY #6	\$125.00
35	AMC 353021	RED BOY #7	\$125.00
36	AMC 353022	RED BOY #8	\$125.00
37	AMC 353023	RED BOY #9	\$125.00
38	AMC 353024	RED BOY #10	\$125.00
39	AMC 353025	RED BOY #11	\$125.00
40	AMC 353026	RED BOY #12	\$125.00
41	AMC 353027	RED BOY #13	\$125.00
42	AMC 353028	RED BOY #14	\$125.00

BOARD OF LAND MANAGERS  
 2004 AUG 23 P 1:25  
 STATE OFFICE  
 PHOENIX, ARIZONA

ENTERED INTO COMPUTER

*D* 10/7/04

43	AMC	353029	RED BOY #15	\$125.00
44	AMC	353030	RED BOY #16	\$125.00
45	AMC	353031	RED BOY #17	\$125.00
46	AMC	353032	RED BOY #18	\$125.00
47	AMC	353033	RED BOY #19	\$125.00
48	AMC	353034	RED BOY #20	\$125.00
49	AMC	353035	RED BOY #21	\$125.00
50	AMC	353036	RED BOY #22	\$125.00
51	AMC	353037	RED BOY #23	\$125.00
52	AMC	353038	RED BOY #24	\$125.00
53	AMC	353039	RED BOY #25	\$125.00
54	AMC	353040	RED BOY #26	\$125.00
55	AMC	353041	RED BOY #27	\$125.00
56	AMC	353042	RED BOY #28	\$125.00
57	AMC	353043	RED BOY #29	\$125.00
58	AMC	353044	RED BOY #30	\$125.00
59	AMC	353045	RED BOY #31	\$125.00
60	AMC	353046	RED BOY #32	\$125.00
61	AMC	353047	RED BOY #33	\$125.00
62	AMC	353048	RED BOY #34	\$125.00
63	AMC			\$0.00
64	AMC			\$0.00

\$7,750.00

TOTAL DUE	\$7,750.00
DENNY NOLEN	\$3,875.00
SMR TOTAL	\$3,875.00

SMR CLAIMS TOTAL

STATE OF ARIZONA  
STATE OF FIRE  
PHOENIX, ARIZONA

2004 AUG 23 P 1:25

OFFICE OF  
LAND MANAGEMENT

SIERRITA MINING AND RANCHING CO

HC 70 BOX 4529

SAHUARITA, AZ. 85629

PHONE (520) 625-1204

FAX (520) 625-3234

2004 Mining Claims Renewal

Please Renew the Following Claims through 2005

	NUMBER	NAME OF CLAIMS/SITES	FEE
1	AMC 335544	EAST STAR #1	\$125.00
2	AMC 335545	EAST STAR #2	\$125.00
3	AMC 335546	EAST STAR #3	\$125.00
4	AMC 335547	EAST STAR #4	\$125.00
5	AMC 335548	FAITH #3	\$125.00
6	AMC 335548 <sup>a</sup>	FAITH #4	\$125.00
7	AMC 335550	HIDDEN MINE #1	\$125.00
8	AMC 335551	HIDDEN MINE #2	\$125.00
9	AMC 335552	HIDDEN MINE #3	\$125.00
10	AMC 335553	HIDDEN MINE #4	\$125.00
11	AMC 335554	HIDDEN MINE #5	\$125.00
12	AMC 335555	HIDDEN MINE #6	\$125.00
13	AMC 335556	KEYSTONE #1	\$125.00
14	AMC 335557	KEYSTONE #2	\$125.00
15	AMC 335558	KEYSTONE #3	\$125.00
16	AMC 335559	KEYSTONE #4	\$125.00
17	AMC 335560	LEADVILLE #2	\$125.00
18	AMC 335561	LEADVILLE #3	\$125.00
19	AMC 335562	LEADVILLE #12	\$125.00
20	AMC 335564	LUCKY STRIKE #1	\$125.00
21	AMC 335565	LUCKY STRIKE #2	\$125.00
22	AMC 335566	LUCKY STRIKE #3	\$125.00
23	AMC 335567	MAY BIRD #8	\$125.00
24	AMC 335568	MAY BIRD #12	\$125.00
25	AMC 335569	MAY BIRD #13	\$125.00
26	AMC 335570	MAY BIRD #14	\$125.00
27	AMC 335571	MAY BIRD #15	\$125.00
28	AMC 335572	MAY BIRD #20	\$125.00
29	AMC 335573	MAY BIRD #22	\$125.00
30	AMC 335574	MAY BIRD #23	\$125.00
31	AMC 335575	MAY BIRD #24	\$125.00
32	AMC 335576	MAY BIRD #25	\$125.00
33	AMC 335577	MAY BIRD #29	\$125.00
34	AMC 335578	MAY BIRD #30	\$125.00
35	AMC 335579	MAY BIRD #31	\$125.00
36	AMC 335580	MAY BIRD #32	\$125.00
37	AMC 335581	MAY BIRD #33	\$125.00
38	AMC 335582	MAY BIRD #34	\$125.00
39	AMC 335583	MAY BIRD #35	\$125.00
40	AMC 335584	MAY BIRD #53	\$125.00
41	AMC 335585	MAY BIRD #54	\$125.00
42	AMC 335586	MAY BIRD #55	\$125.00
43	AMC 335587	MAY BIRD #61	\$125.00

ARIZONA  
STATE OFFICE  
PHOENIX, ARIZONA

2004 AUG 23 P 1:25

BUREAU OF  
LAND MANAGEMENT

✓

44	AMC	335588	NEW EAST STAR #9	\$125.00
45	AMC	335589	NEW EAST STAR EXTENSION #1	\$125.00
46	AMC	335590	NEW EAST STAR EXTENSION #2	\$125.00
47	AMC	335591	NEW EAST STAR EXTENSION #3	\$125.00
48	AMC	335592	NEW EAST STAR EXTENSION #4	\$125.00
49	AMC	335593	NEW EAST STAR EXTENSION #5	\$125.00
50	AMC	335594	NEW EAST STAR EXTENSION #6	\$125.00
51	AMC	335595	NEW EAST STAR EXTENSION #7	\$125.00
52	AMC	335596	OLD POWERS #1	\$125.00
53	AMC	335597	OLD POWERS #2	\$125.00
54	AMC	335598	ORANGE #1	\$125.00
55	AMC	335599	ORANGE #2	\$125.00
56	AMC	335600	POOR BOY #1	\$125.00
57	AMC	335601	POOR BOY #2	\$125.00
58	AMC	335602	RED EAGLE #2	\$125.00
59	AMC	335603	WASHINGTON #1	\$125.00
60	AMC	335604	WASHINGTON #2	\$125.00
61	AMC	335605	WEST STAR #1	\$125.00
62	AMC	335606	WEST STAR #2	\$125.00
63	AMC	335607	WEST STAR #3	\$125.00
64	AMC	335608	WEST STAR #4	\$125.00
65	AMC	340594	FAITH #1	\$125.00
66	AMC	340595	FAITH #2	\$125.00
67	AMC	340596	MAY BIRD #63	\$125.00
68	AMC	340597	MAY BIRD #65	\$125.00
69	AMC	338249	BEANFIELD #7	\$125.00
70	AMC	338250	BEANFIELD #8	\$125.00
71	AMC	338251	BEANFIELD #9	\$125.00
72	AMC	338252	BEANFIELD #10	\$125.00
73	AMC	338253	BEANFIELD #11	\$125.00
74	AMC	338254	BEANFIELD #12	\$125.00
75	AMC	338256	JERRY	\$125.00
76	AMC	338257	ROVER	\$125.00
77	AMC	350412	BEANFIELD #6	\$125.00
78	AMC	350413	BEANFIELD #16	\$125.00
79	AMC	350414	BEANFIELD #17	\$125.00
80	AMC	350415	BEAN FIELD #18	\$125.00
81	AMC	352956	MAY BIRD #1	\$125.00
82	AMC	352957	MAY BIRD #45	\$125.00
83	AMC	352958	MAY BIRD #46	\$125.00
84	AMC	352959	MAY BIRD #47	\$125.00
85	AMC	352960	MAY BIRD #48	\$125.00
86	AMC	352961	MAY BIRD #49	\$125.00
87	AMC	352962	MAY BIRD #50	\$125.00
88	AMC	352963	MAY BIRD #56	\$125.00
89	AMC	352964	MAY BIRD #57	\$125.00
90	AMC	352965	MAY BIRD #64	\$125.00
91	AMC	352966	MAY BIRD #66	\$125.00
92	AMC	355548	LITTLE JOHN #2	\$125.00
93	AMC	355549	FAITH #5	\$125.00

LAND MANAGEMENT  
 STATE OFFICE  
 PHOENIX, ARIZONA

2001 AUG 23 P 1:25

BUREAU OF  
 LAND MANAGEMENT

94	AMC	355550	FAITH #6	\$125.00
95	AMC	355551	FAITH #7	\$125.00
96	AMC	355552	FAITH #8	\$125.00
	AMC			\$0.00
	AMC			\$0.00
				\$12,000.00

**TOTAL DUE            \$12,000.00**

DEPT. OF REVENUE  
 STATE OF MISSISSIPPI  
 P.O. BOX 11700  
 JACKSON, MS 39211  
 2004 AUG 23 P 1:25

✓



**United States Department of the Interior**  
**Bureau of Land Management**  
 BUSINESS & SUPPORT SVCS DIV  
 222 N CENTRAL AVE  
 PHOENIX, AZ 85004 -2203  
 Phone: (602) 417-9200

Receipt

No: 935338

<b>Transaction #:</b> 969657	
<b>Date of Transaction:</b> 08/23/2004	
<b>CUSTOMER:</b>	SIERRITA MINING HC 70 BOX 4260 SAHUARITA, AZ 85629

LINE #	QTY	DESCRIPTION	REMARKS	UNIT PRICE	TOTAL
1	1.00	LOCATABLE MINERALS / MINING CLAIMS-NOT NEW-UNADJUD, ONE AUTH NO. ONLY / MINING CLAIM MONEY RECEIVED (455) <b>CASES: AMC335544/\$19750.00</b>	MAINT FEES 2005 (158 ITEMS)	- n/a -	19750.00
<b>TOTAL:</b>					<b>\$19,750.00</b>

PAYMENT INFORMATION					
1	AMOUNT:	\$19,750.00	POSTMARKED:	08/19/2004	
	TYPE:	CHECK	RECEIVED:	08/23/2004	
	CHECK NO:	20094			
	NAME:	SIERRITA MINING AND RANCHING COMPANY HC 70 BOX 4260 SAHUARITA AZ 85629			

REMARKS

This receipt was generated by the automated BLM Collections and Billing System and is a paper representation of a portion of the official electronic record contained therein.



# LETTER

SIERRITA MINING & RANCHING CO.  
HC 70 Box 4260  
Sahuarita, AZ. 85629

August 19, 2004

USDOI-BLM  
ARIZONA STATE OFFICE  
222 N CENTRAL AVENUE  
PHOENIX AZ 85004-2203

ATTN: MARY HYDE

RE: MINING CLAIM RENEWALS THROUGH 2005

Mary,

Here is a list of claims we wish to renew through 2005. Attached is our check #20094 for \$19,750.

Sincerely,

  
Heather L Fox, Partner

Amc 352967, 352990, 353015,  
335544, 340594, 338249,  
350412, 352956, 355548

2004 AUG 23 P 1:25  
BUREAU OF LAND MANAGEMENT  
ARIZONA STATE OFFICE  
PHOENIX, ARIZONA

Ph. 520-625-1204 Fax 520-625-3234  
Lic. #ROC189255/ROC189256  
E-mail smrco@aol.com

ENTERED INTO COMPUTER

10/7/04

SIERRITA MINING AND RANCHING CO AND DENNY NOLEN  
 HC 70 BOX 4529  
 SAHUARITA, AZ. 85629

PHONE (520) 625-1204  
 FAX (520) 625-3234

2004 Mining Claims Renewel  
 Please Renew the Following Claims through 2005

	NUMBER	NAME OF CLAIMS/SITES	FEE
1	AMC 352967	HOMESTEAD #1	\$125.00
2	AMC 352968	HOMESTEAD #2	\$125.00
3	AMC 352969	HOMESTEAD #3	\$125.00
4	AMC 352970	HOMESTEAD #4	\$125.00
5	AMC 352971	HOMESTEAD #5	\$125.00
6	AMC 352972	HOMESTEAD #6	\$125.00
7	AMC 352973	HOMESTEAD #7	\$125.00
8	AMC 352974	HOMESTEAD #8	\$125.00
9	AMC 352975	HOMESTEAD #9	\$125.00
10	AMC 352976	HOMESTEAD #10	\$125.00
11	AMC 352977	HOMESTEAD #11	\$125.00
12	AMC 352978	HOMESTEAD #12	\$125.00
13	AMC 352979	HOMESTEAD #13	\$125.00
14	AMC 352980	HOMESTEAD #14	\$125.00
15	AMC 352981	HOMESTEAD #15	\$125.00
16	AMC 352982	HOMESTEAD #16	\$125.00
17	AMC 352983	HOMESTEAD #17	\$125.00
18	AMC 352984	HOMESTEAD #18	\$125.00
19	AMC 352985	HOMESTEAD #19	\$125.00
20	AMC 352986	HOMESTEAD #20	\$125.00
21	AMC 352990	RICHEY#1	\$125.00
22	AMC 352991	RICHEY#2	\$125.00
23	AMC 352992	RICHEY#3	\$125.00
24	AMC 352993	RICHEY#4	\$125.00
25	AMC 352994	RICHEY#5	\$125.00
26	AMC 352995	RICHEY#6	\$125.00
27	AMC 352997	RICHEY#7	\$125.00
28	AMC 352997	RICHEY#8	\$125.00
29	AMC 353015	RED BOY #1	\$125.00
30	AMC 353016	RED BOY #2	\$125.00
31	AMC 353017	RED BOY #3	\$125.00
32	AMC 353018	RED BOY #4	\$125.00
33	AMC 353019	RED BOY #5	\$125.00
34	AMC 353020	RED BOY #6	\$125.00
35	AMC 353021	RED BOY #7	\$125.00
36	AMC 353022	RED BOY #8	\$125.00
37	AMC 353023	RED BOY #9	\$125.00
38	AMC 353024	RED BOY #10	\$125.00
39	AMC 353025	RED BOY #11	\$125.00
40	AMC 353026	RED BOY #12	\$125.00
41	AMC 353027	RED BOY #13	\$125.00
42	AMC 353028	RED BOY #14	\$125.00

STATE OF ARIZONA  
 PHOENIX, ARIZONA  
 2004 AUG 23 P 1:25  
 BUREAU OF LAND MANAGEMENT

**ENTERED INTO COMPUTER**

*D* 10/7/04

43	AMC	353029	RED BOY #15	\$125.00
44	AMC	353030	RED BOY #16	\$125.00
45	AMC	353031	RED BOY #17	\$125.00
46	AMC	353032	RED BOY #18	\$125.00
47	AMC	353033	RED BOY #19	\$125.00
48	AMC	353034	RED BOY #20	\$125.00
49	AMC	353035	RED BOY #21	\$125.00
50	AMC	353036	RED BOY #22	\$125.00
51	AMC	353037	RED BOY #23	\$125.00
52	AMC	353038	RED BOY #24	\$125.00
53	AMC	353039	RED BOY #25	\$125.00
54	AMC	353040	RED BOY #26	\$125.00
55	AMC	353041	RED BOY #27	\$125.00
56	AMC	353042	RED BOY #28	\$125.00
57	AMC	353043	RED BOY #29	\$125.00
58	AMC	353044	RED BOY #30	\$125.00
59	AMC	353045	RED BOY #31	\$125.00
60	AMC	353046	RED BOY #32	\$125.00
61	AMC	353047	RED BOY #33	\$125.00
62	AMC	353048	RED BOY #34	\$125.00
63	AMC			\$0.00
64	AMC			\$0.00
				\$7,750.00

TOTAL DUE \$7,750.00  
DENNY NOLEN \$3,875.00  
SMR TOTAL \$3,875.00

SMR CLAIMS TOTAL

STATE OF ARIZONA  
STATE OFFICE  
PHOENIX, ARIZONA

2004 AUG 23 P 1:25

BUREAU OF  
LAND MANAGEMENT

SIERRITA MINING AND RANCHING CO  
HC 70 BOX 4529  
SAHUARITA, AZ. 85629

PHONE (520) 625-1204  
FAX (520) 625-3234

2004 Mining Claims Renewal  
Please Renew the Following Claims through 2005

	NUMBER	NAME OF CLAIMS/SITES	FEE
1	AMC 335544	EAST STAR #1	\$125.00
2	AMC 335545	EAST STAR #2	\$125.00
3	AMC 335546	EAST STAR #3	\$125.00
4	AMC 335547	EAST STAR #4	\$125.00
5	AMC 335548	FAITH #3	\$125.00
6	AMC 335548	FAITH #4	\$125.00
7	AMC 335550	HIDDEN MINE #1	\$125.00
8	AMC 335551	HIDDEN MINE #2	\$125.00
9	AMC 335552	HIDDEN MINE #3	\$125.00
10	AMC 335553	HIDDEN MINE #4	\$125.00
11	AMC 335554	HIDDEN MINE #5	\$125.00
12	AMC 335555	HIDDEN MINE #6	\$125.00
13	AMC 335556	KEYSTONE #1	\$125.00
14	AMC 335557	KEYSTONE #2	\$125.00
15	AMC 335558	KEYSTONE #3	\$125.00
16	AMC 335559	KEYSTONE #4	\$125.00
17	AMC 335560	LEADVILLE #2	\$125.00
18	AMC 335561	LEADVILLE #3	\$125.00
19	AMC 335562	LEADVILLE #12	\$125.00
20	AMC 335564	LUCKY STRIKE #1	\$125.00
21	AMC 335565	LUCKY STRIKE #2	\$125.00
22	AMC 335566	LUCKY STRIKE #3	\$125.00
23	AMC 335567	MAY BIRD #8	\$125.00
24	AMC 335568	MAY BIRD #12	\$125.00
25	AMC 335569	MAY BIRD #13	\$125.00
26	AMC 335570	MAY BIRD #14	\$125.00
27	AMC 335571	MAY BIRD #15	\$125.00
28	AMC 335572	MAY BIRD #20	\$125.00
29	AMC 335573	MAY BIRD #22	\$125.00
30	AMC 335574	MAY BIRD #23	\$125.00
31	AMC 335575	MAY BIRD #24	\$125.00
32	AMC 335576	MAY BIRD #25	\$125.00
33	AMC 335577	MAY BIRD #29	\$125.00
34	AMC 335578	MAY BIRD #30	\$125.00
35	AMC 335579	MAY BIRD #31	\$125.00
36	AMC 335580	MAY BIRD #32	\$125.00
37	AMC 335581	MAY BIRD #33	\$125.00
38	AMC 335582	MAY BIRD #34	\$125.00
39	AMC 335583	MAY BIRD #35	\$125.00
40	AMC 335584	MAY BIRD #53	\$125.00
41	AMC 335585	MAY BIRD #54	\$125.00
42	AMC 335586	MAY BIRD #55	\$125.00
43	AMC 335587	MAY BIRD #61	\$125.00

ARIZONA  
STATE OFFICE  
PHOENIX, ARIZONA

2004 AUG 23 P 1:25

DEPARTMENT OF  
LAND MANAGEMENT

44	AMC	335588	NEW EAST STAR #9	\$125.00
45	AMC	335589	NEW EAST STAR EXTENSION #1	\$125.00
46	AMC	335590	NEW EAST STAR EXTENSION #2	\$125.00
47	AMC	335591	NEW EAST STAR EXTENSION #3	\$125.00
48	AMC	335592	NEW EAST STAR EXTENSION #4	\$125.00
49	AMC	335593	NEW EAST STAR EXTENSION #5	\$125.00
50	AMC	335594	NEW EAST STAR EXTENSION #6	\$125.00
51	AMC	335595	NEW EAST STAR EXTENSION #7	\$125.00
52	AMC	335596	OLD POWERS #1	\$125.00
53	AMC	335597	OLD POWERS #2	\$125.00
54	AMC	335598	ORANGE #1	\$125.00
55	AMC	335599	ORANGE #2	\$125.00
56	AMC	335600	POOR BOY #1	\$125.00
57	AMC	335601	POOR BOY #2	\$125.00
58	AMC	335602	RED EAGLE #2	\$125.00
59	AMC	335603	WASHINGTON #1	\$125.00
60	AMC	335604	WASHINGTON #2	\$125.00
61	AMC	335605	WEST STAR #1	\$125.00
62	AMC	335606	WEST STAR #2	\$125.00
63	AMC	335607	WEST STAR #3	\$125.00
64	AMC	335608	WEST STAR #4	\$125.00
65	AMC	340594	FAITH #1	\$125.00
66	AMC	340595	FAITH #2	\$125.00
67	AMC	340596	MAY BIRD #63	\$125.00
68	AMC	340597	MAY BIRD #65	\$125.00
69	AMC	338249	BEANFIELD #7	\$125.00
70	AMC	338250	BEANFIELD #8	\$125.00
71	AMC	338251	BEANFIELD #9	\$125.00
72	AMC	338252	BEANFIELD #10	\$125.00
73	AMC	338253	BEANFIELD #11	\$125.00
74	AMC	338254	BEANFIELD #12	\$125.00
75	AMC	338256	JERRY	\$125.00
76	AMC	338257	ROVER	\$125.00
77	AMC	350412	BEANFIELD #6	\$125.00
78	AMC	350413	BEANFIELD #16	\$125.00
79	AMC	350414	BEANFIELD #17	\$125.00
80	AMC	350415	BEAN FIELD #18	\$125.00
81	AMC	352956	MAY BIRD #1	\$125.00
82	AMC	352957	MAY BIRD #45	\$125.00
83	AMC	352958	MAY BIRD #46	\$125.00
84	AMC	352959	MAY BIRD #47	\$125.00
85	AMC	352960	MAY BIRD #48	\$125.00
86	AMC	352961	MAY BIRD #49	\$125.00
87	AMC	352962	MAY BIRD #50	\$125.00
88	AMC	352963	MAY BIRD #56	\$125.00
89	AMC	352964	MAY BIRD #57	\$125.00
90	AMC	352965	MAY BIRD #64	\$125.00
91	AMC	352966	MAY BIRD #66	\$125.00
92	AMC	355548	LITTLE JOHN #2	\$125.00
93	AMC	355549	FAITH #5	\$125.00

STATE OFFICE  
PHOENIX, ARIZONA

2001 AUG 23 P 1:25

BUREAU OF  
LAND MANAGEMENT

94	AMC	355550	FAITH #6	\$125.00
95	AMC	355551	FAITH #7	\$125.00
96	AMC	355552	FAITH #8	\$125.00
	AMC			\$0.00
	AMC			\$0.00
				\$12,000.00

**TOTAL DUE            \$12,000.00**

44420  
STATE OFFICE  
PHOENIX, AZ 85004

2004 AUG 23 P 1:25

BUREAU OF  
LAND MANAGEMENT

✓

**United States Department of the Interior**

**Bureau of Land Management**  
**BUSINESS & SUPPORT SVCS DIV**  
 222 N CENTRAL AVE  
 PHOENIX, AZ 85004 -2203  
 Phone: (602) 417-9200

Receipt

No: 935338

<b>Transaction #:</b> 969657	
<b>Date of Transaction:</b> 08/23/2004	
<b>CUSTOMER:</b>	SIERRITA MINING HC 70 BOX 4260 SAHUARITA, AZ 85629

LINE #	QTY	DESCRIPTION	REMARKS	UNIT PRICE	TOTAL
1	1.00	LOCATABLE MINERALS / MINING CLAIMS-NOT NEW-UNADJUD, ONE AUTH NO. ONLY / MINING CLAIM MONEY RECEIVED (455) CASES: AMC335544/\$19750.00	MAINT FEES 2005 (158 ITEMS)	- n/a -	19750.00
<b>TOTAL:</b>					<b>\$19,750.00</b>

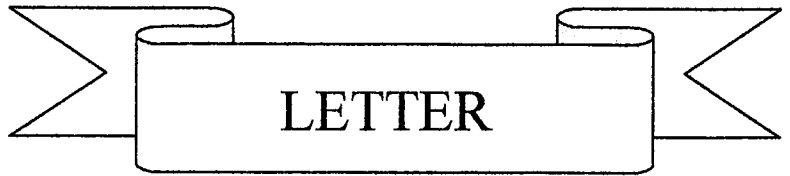
PAYMENT INFORMATION					
1	AMOUNT:	\$19,750.00	POSTMARKED:	08/19/2004	
	TYPE:	CHECK	RECEIVED:	08/23/2004	
	CHECK NO:	20094			
	NAME:	SIERRITA MINING AND RANCHING COMPANY HC 70 BOX 4260 SAHUARITA AZ 85629			

REMARKS

This receipt was generated by the automated BLM Collections and Billing System and is a paper representation of a portion of the official electronic record contained therein.







Sierrita Mining & Ranching Co.  
HC 70 Box 4260  
Sahuarita, AZ. 85629

August 22, 2003

*158 x 100.00 = 15,800.00*  
*158*

USDOI-BLM  
ARIZONA STATE OFFICE  
222 N CENTRAL AVE  
PHOENIX AZ 85004-2203

ATTN: MARY HYDE

Mary,

Here is a list of claims we wish to renew through 2004. Attached is our check #16497 for \$15,800. Please review this list and if there is any further information that you need, please let me know.

Thanks,



Heather L. Fox, Partner

**ENTERED INTO COMPUTER**

*9/17/2003 PB*

RECEIVED  
BUREAU OF  
LAND MANAGEMENT  
2003 AUG 26 A 10:59  
ARIZONA  
STATE OFFICE  
PHOENIX, ARIZONA

Ph. 520-625-1204 Fax 520-625-3234  
Lic. #177688 / 177689  
E-mail smrco@aol.com

SIERRITA MINING AND RANCHING CO  
 HC 70 BOX 4529  
 SAHUARITA, AZ. 85629

PHONE (520) 625-1204  
 FAX (520) 625-3234

2003 Mining Claims Renewal

Please Renew the Following Claims through 2004

	NUMBER	NAME OF CLAIMS/SITES	FEE
1	AMC 335544	EAST STAR #1	\$100.00
2	AMC 335545	EAST STAR #2	\$100.00
3	AMC 335546	EAST STAR #3	\$100.00
4	AMC 335547	EAST STAR #4	\$100.00
5	AMC 335548	FAITH #3	\$100.00
6	AMC 335548 <sup>9</sup>	FAITH #4	\$100.00
7	AMC 335550	HIDDEN MINE #1	\$100.00
8	AMC 335551	HIDDEN MINE #2	\$100.00
9	AMC 335552	HIDDEN MINE #3	\$100.00
10	AMC 335553	HIDDEN MINE #4	\$100.00
11	AMC 335554	HIDDEN MINE #5	\$100.00
12	AMC 335555	HIDDEN MINE #6	\$100.00
13	AMC 335556	KEYSTONE #1	\$100.00
14	AMC 335557	KEYSTONE #2	\$100.00
15	AMC 335558	KEYSTONE #3	\$100.00
16	AMC 335559	KEYSTONE #4	\$100.00
17	AMC 335560	LEADVILLE #2	\$100.00
18	AMC 335561	LEADVILLE #3	\$100.00
19	AMC 335562	LEADVILLE #12	\$100.00
20	AMC 335564	LUCKY STRIKE #1	\$100.00
21	AMC 335565	LUCKY STRIKE #2	\$100.00
22	AMC 335566	LUCKY STRIKE #3	\$100.00
23	AMC 335567	MAY BIRD #8	\$100.00
24	AMC 335568	MAY BIRD #12	\$100.00
25	AMC 335569	MAY BIRD #13	\$100.00
26	AMC 335570	MAY BIRD #14	\$100.00
27	AMC 335571	MAY BIRD #15	\$100.00
28	AMC 335572	MAY BIRD #20	\$100.00
29	AMC 335573	MAY BIRD #22	\$100.00
30	AMC 335574	MAY BIRD #23	\$100.00
31	AMC 335575	MAY BIRD #24	\$100.00
32	AMC 335576	MAY BIRD #25	\$100.00
33	AMC 335577	MAY BIRD #29	\$100.00
34	AMC 335578	MAY BIRD #30	\$100.00
35	AMC 335579	MAY BIRD #31	\$100.00
36	AMC 335580	MAY BIRD #32	\$100.00
37	AMC 335581	MAY BIRD #33	\$100.00
38	AMC 335582	MAY BIRD #34	\$100.00
39	AMC 335583	MAY BIRD #35	\$100.00
40	AMC 335584	MAY BIRD #53	\$100.00
41	AMC 335585	MAY BIRD #54	\$100.00
42	AMC 335586	MAY BIRD #55	\$100.00
43	AMC 335587	MAY BIRD #61	\$100.00

335549

← FAITH #4 should read AMC 335549

RECEIVED  
 BUREAU OF  
 LAND MANAGEMENT  
 2003 AUG 26 A 10:59  
 ARIZONA  
 STATE OFFICE  
 PHOENIX, ARIZONA

ENTERED INTO COMPUTER  
 9/17/2003 PB

44	AMC	335588	NEW EAST STAR #9	\$100.00
45	AMC	335589	NEW EAST STAR EXTENSION #1	\$100.00
46	AMC	335590	NEW EAST STAR EXTENSION #2	\$100.00
47	AMC	335591	NEW EAST STAR EXTENSION #3	\$100.00
48	AMC	335592	NEW EAST STAR EXTENSION #4	\$100.00
49	AMC	335593	NEW EAST STAR EXTENSION #5	\$100.00
50	AMC	335594	NEW EAST STAR EXTENSION #6	\$100.00
51	AMC	335595	NEW EAST STAR EXTENSION #7	\$100.00
52	AMC	335596	OLD POWERS #1	\$100.00
53	AMC	335597	OLD POWERS #2	\$100.00
54	AMC	335598	ORANGE #1	\$100.00
55	AMC	335599	ORANGE #2	\$100.00
56	AMC	335600	POOR BOY #1	\$100.00
57	AMC	335601	POOR BOY #2	\$100.00
58	AMC	335602	RED EAGLE #2	\$100.00
59	AMC	335603	WASHINGTON #1	\$100.00
60	AMC	335604	WASHINGTON #2	\$100.00
61	AMC	335605	WEST STAR #1	\$100.00
62	AMC	335606	WEST STAR #2	\$100.00
63	AMC	335607	WEST STAR #3	\$100.00
64	AMC	335608	WEST STAR #4	\$100.00
65	AMC	340594	FAITH #1	\$100.00
66	AMC	340595	FAITH #2	\$100.00
67	AMC	340596	MAY BIRD #63	\$100.00
68	AMC	340597	MAY BIRD #65	\$100.00
69	AMC	338249	BEANFIELD #7	\$100.00
70	AMC	338250	BEANFIELD #8	\$100.00
71	AMC	338251	BEANFIELD #9	\$100.00
72	AMC	338252	BEANFIELD #10	\$100.00
73	AMC	338253	BEANFIELD #11	\$100.00
74	AMC	338254	BEANFIELD #12	\$100.00
75	AMC	338256	JERRY	\$100.00
76	AMC	338257	ROVER	\$100.00
77	AMC	350412	BEANFIELD #6	\$100.00
78	AMC	350413	BEANFIELD #16	\$100.00
79	AMC	350414	BEANFIELD #17	\$100.00
80	AMC	350415	BEAN FIELD #18	\$100.00
81	AMC	352956	MAY BIRD #1	\$100.00
82	AMC	352957	MAY BIRD #45	\$100.00
83	AMC	352958	MAY BIRD #46	\$100.00
84	AMC	352959	MAY BIRD #47	\$100.00
85	AMC	352960	MAY BIRD #48	\$100.00
86	AMC	352961	MAY BIRD #49	\$100.00
87	AMC	352962	MAY BIRD #50	\$100.00
88	AMC	352963	MAY BIRD #56	\$100.00
89	AMC	352964	MAY BIRD #57	\$100.00
90	AMC	352965	MAY BIRD #64	\$100.00
91	AMC	352966	MAY BIRD #66	\$100.00
92	AMC	355548	LITTLE JOHN #2	\$100.00
93	AMC	355549	FAITH #5	\$100.00

ARIZONA  
STATE OFFICE  
PHOENIX, ARIZONA

2003 AUG 26 A 10:59

RECEIVED  
BUREAU OF  
LAND MANAGEMENT

ENTERED INTO COMPUTER

9/17/2003 PB

94	AMC	355550	FAITH #6	\$100.00
95	AMC	355551	FAITH #7	\$100.00
96	AMC	355552	FAITH #8	\$100.00
	AMC			\$0.00
	AMC			\$0.00
				\$9,600.00

**TOTAL DUE            \$9,600.00**

RECEIVED  
BUREAU OF  
LAND MANAGEMENT  
2003 AUG 26 A 10:59  
ARIZONA  
STATE OFFICE  
PHOENIX, ARIZONA

**ENTERED INTO COMPUTER**  
9/17/2003 PB

SIERRITA MINING AND RANCHING CO AND DENNY NOLEN

HC 70 BOX 4529

SAHUARITA, AZ. 85629

PHONE (520) 625-1204

FAX (520) 625-3234

2003 Mining Claims Renewel

Please Renew the Following Claims through 2004

	NUMBER	NAME OF CLAIMS/SITES	FEE
1	AMC 352967	HOMESTEAD #1	\$100.00
2	AMC 352968	HOMESTEAD #2	\$100.00
3	AMC 352969	HOMESTEAD #3	\$100.00
4	AMC 352970	HOMESTEAD #4	\$100.00
5	AMC 352971	HOMESTEAD #5	\$100.00
6	AMC 352972	HOMESTEAD #6	\$100.00
7	AMC 352973	HOMESTEAD #7	\$100.00
8	AMC 352974	HOMESTEAD #8	\$100.00
9	AMC 352975	HOMESTEAD #9	\$100.00
10	AMC 352976	HOMESTEAD #10	\$100.00
11	AMC 352977	HOMESTEAD #11	\$100.00
12	AMC 352978	HOMESTEAD #12	\$100.00
13	AMC 352979	HOMESTEAD #13	\$100.00
14	AMC 352980	HOMESTEAD #14	\$100.00
15	AMC 352981	HOMESTEAD #15	\$100.00
16	AMC 352982	HOMESTEAD #16	\$100.00
17	AMC 352983	HOMESTEAD #17	\$100.00
18	AMC 352984	HOMESTEAD #18	\$100.00
19	AMC 352985	HOMESTEAD #19	\$100.00
20	AMC 352986	HOMESTEAD #20	\$100.00
21	AMC 352990	RICHEY#1	\$100.00
22	AMC 352991	RICHEY#2	\$100.00
23	AMC 352992	RICHEY#3	\$100.00
24	AMC 352993	RICHEY#4	\$100.00
25	AMC 352994	RICHEY#5	\$100.00
26	AMC 352995	RICHEY#6	\$100.00
27	AMC 352997	RICHEY#7	\$100.00
28	AMC 352997	RICHEY#8	\$100.00
29	AMC 353015	RED BOY #1	\$100.00
30	AMC 353016	RED BOY #2	\$100.00
31	AMC 353017	RED BOY #3	\$100.00
32	AMC 353018	RED BOY #4	\$100.00
33	AMC 353019	RED BOY #5	\$100.00
34	AMC 353020	RED BOY #6	\$100.00
35	AMC 353021	RED BOY #7	\$100.00
36	AMC 353022	RED BOY #8	\$100.00
37	AMC 353023	RED BOY #9	\$100.00
38	AMC 353024	RED BOY #10	\$100.00
39	AMC 353025	RED BOY #11	\$100.00
40	AMC 353026	RED BOY #12	\$100.00
41	AMC 353027	RED BOY #13	\$100.00
42	AMC 353028	RED BOY #14	\$100.00

352996

← Richey #7  
Should Read  
Amc 352996

ARIZONA  
STATE OFFICE  
PHOENIX, ARIZONA

2003 AUG 26 A 10: 59

RECEIVED  
BUREAU OF  
LAND MANAGEMENT

ENTERED INTO COMPUTER

9/17/2003 PB

43	AMC	353029	RED BOY #15	\$100.00
44	AMC	353030	RED BOY #16	\$100.00
45	AMC	353031	RED BOY #17	\$100.00
46	AMC	353032	RED BOY #18	\$100.00
47	AMC	353033	RED BOY #19	\$100.00
48	AMC	353034	RED BOY #20	\$100.00
49	AMC	353035	RED BOY #21	\$100.00
50	AMC	353036	RED BOY #22	\$100.00
51	AMC	353037	RED BOY #23	\$100.00
52	AMC	353038	RED BOY #24	\$100.00
53	AMC	353039	RED BOY #25	\$100.00
54	AMC	353040	RED BOY #26	\$100.00
55	AMC	353041	RED BOY #27	\$100.00
56	AMC	353042	RED BOY #28	\$100.00
57	AMC	353043	RED BOY #29	\$100.00
58	AMC	353044	RED BOY #30	\$100.00
59	AMC	353045	RED BOY #31	\$100.00
60	AMC	353046	RED BOY #32	\$100.00
61	AMC	353047	RED BOY #33	\$100.00
62	AMC	353048	RED BOY #34	\$100.00
63	AMC			\$0.00
64	AMC			\$0.00

\$6,200.00

TOTAL DUE \$6,200.00  
DENNY NOLEN \$3,100.00  
SMR TOTAL \$3,100.00

SMR CLAIMS TOTAL

RECEIVED  
BUREAU OF  
LAND MANAGEMENT  
2003 AUG 26 A 10: 59  
ARIZONA  
STATE OFFICE  
PHOENIX, ARIZONA

ENTERED INTO COMPUTER

9/17/2003 PB



**United States Department of the Interior**  
**Bureau of Land Management**  
 BUSINESS & SUPPORT SVCS DIV  
 222 N CENTRAL AVE  
 PHOENIX, AZ 85004 -2203  
 Phone: (602) 417-9200

Receipt	
No:	739310

<b>Transaction #:</b> 768853
<b>Date of Transaction:</b> 08/27/2003
<b>CUSTOMER:</b> SIERRITA MINING AND RANCHING CO HC 70 BOX 4260 SAHUARITA, AZ 85629

LINE #	QTY	DESCRIPTION	REMARKS	UNIT PRICE	TOTAL
1	1.00	LOCATABLE MINERALS / MINING CLAIMS-NOT NEW-UNADJUD, ONE AUTH NO. ONLY / MINING CLAIM MONEY RECEIVED (455) <b>CASES:</b> AMC335544/\$15800.00	MAIN 2004 (158)	- n/a -	15800.00
<b>TOTAL:</b>					<b>\$15,800.00</b>

PAYMENT INFORMATION			
1	AMOUNT:	\$15,800.00	POSTMARKED: N/A
	TYPE:	CHECK	RECEIVED: 08/26/2003
	CHECK NO:	16497	
	NAME:	SIERRITA MINING AND RANCHING HC 70 BOX 4260 SAHUARITA AZ 85629	
2	AMOUNT:	\$0.00	POSTMARKED: N/A
	TYPE:	CHECK	RECEIVED: 08/26/2003
	CHECK NO:		
	NAME:	SIERRITA MINING AND RANCHING HC 70 BOX 4260 SAHUARITA AZ 85629	

REMARKS

This receipt was generated by the automated BLM Collections and Billing System and is a paper representation of a portion of the official electronic record contained therein.



Receipt No. 531303

Trans No. 555582

LEAD FILE #'S

AMC 335544, 340594

338249, 350412, 352956  
355548, 352967, 352990, 353015  
353030

AMC Number	Code	Amount
335544-335549	482	600.00
335550-335559		1000.00
335560-335569		1300.00
335570-335579		1000.00
335580-335589		1000.00
335590-335599		1000.00
335600-335609		900.00
340594-340597		400.00
338249-338254		800.00
350412-350415		400.00
352956-352959		400.00
352960-352966		700.00
355548-355552		500.00
352967-352969		300.00
352970-352979		1000.00
352980-352986		700.00
<b>TOTAL:</b>	<b>482</b>	<b>\$10,800</b>

AMC Number	Code	Amount
352990-352997	482	800.00
353015-353019		500.00
353020-353029		1000.00
353030-353039		1000.00
353040-353048		900.00
338256-338257		200.00
335564-335569		600.00
<b>TOTAL:</b>	<b>482</b>	<b>\$5,000</b>

Date of Doc 7/30/02

Date of Rec't 7/31/02

Amount Rec'd 15,800.00

Amount Earned 15,800.00

Date Entered: 8/26/02 TK


Date Verified: 9/11/02 AB

Sent to Accts: 9/11/02 AB

Date Earned: \_\_\_\_\_

- 480 POL
- 481 NOI
- 482 MAINT
- 396 TRANS
- 635 AMEND

NOTES:



Sierrita Mining & Ranching Co.  
HC 70 Box 4260  
Sahuarita, AZ. 85629

July 29, 2002


USDOI-BLM  
ARIZONA STATE OFFICE  
222 N CENTRAL AVE  
PHOENIX, AZ 85004-2203

ATTN: MARY HYDE

Mary,

Per our phone conversation in June, here is the list of claims we wish to renew through 2003. Attached is our check #12494 for \$15,800. Please review this list and if there are any changes I need to make, please let me know. Thank you so much for your help.

Sincerely,



Heather L Fox, Partner

RECEIVED  
BUREAU OF  
LAND MANAGEMENT  
2002 JUL 30 A 9:46  
ARIZONA  
STATE OFFICE  
PHOENIX, ARIZONA

8/26/08TK  
ENTERED INTO COMPUTER

---

Ph. 520-625-1204 Fax 520-625-3234  
Lic. #138133 / 138132  
E-mail smrco@aol.com

---

SIERRITA MINING AND RANCHING CO  
 HC 70 BOX 4529  
 SAHUARITA, AZ. 85629

PHONE (520) 625-1204  
 FAX (520) 625-3234

2002 Mining Claims Renewal  
 Please Renew the Following Claims through 2003

	NUMBER	NAME OF CLAIMS/SITES	FEE
1	AMC 335544	EAST STAR #1	\$100.00
2	AMC 335545	EAST STAR #2	\$100.00
3	AMC 335546	EAST STAR #3	\$100.00
4	AMC 335547	EAST STAR #4	\$100.00
5	AMC 335548	FAITH #3	\$100.00
6	AMC 335549	FAITH #4	\$100.00
7	AMC 335550	HIDDEN MINE #1	\$100.00
8	AMC 335551	HIDDEN MINE #2	\$100.00
9	AMC 335552	HIDDEN MINE #3	\$100.00
10	AMC 335553	HIDDEN MINE #4	\$100.00
11	AMC 335554	HIDDEN MINE #5	\$100.00
12	AMC 335555	HIDDEN MINE #6	\$100.00
13	AMC 335556	KEYSTONE #1	\$100.00
14	AMC 335557	KEYSTONE #2	\$100.00
15	AMC 335558	KEYSTONE #3	\$100.00
16	AMC 335559	KEYSTONE #4	\$100.00
17	AMC 335560	LEADVILLE #2	\$100.00
18	AMC 335561	LEADVILLE #3	\$100.00
19	AMC 335562	LEADVILLE #12	\$100.00
20	AMC 335564	LUCKY STRIKE #1	\$100.00
21	AMC 335565	LUCKY STRIKE #2	\$100.00
22	AMC 335566	LUCKY STRIKE #3	\$100.00
23	AMC 335567	MAY BIRD #8	\$100.00
24	AMC 335568	MAY BIRD #12	\$100.00
25	AMC 335569	MAY BIRD #13	\$100.00
26	AMC 335570	MAY BIRD #14	\$100.00
27	AMC 335571	MAY BIRD #15	\$100.00
28	AMC 335572	MAY BIRD #20	\$100.00
29	AMC 335573	MAY BIRD #22	\$100.00
30	AMC 335574	MAY BIRD #23	\$100.00
31	AMC 335575	MAY BIRD #24	\$100.00
32	AMC 335576	MAY BIRD #25	\$100.00
33	AMC 335577	MAY BIRD #29	\$100.00
34	AMC 335578	MAY BIRD #30	\$100.00
35	AMC 335579	MAY BIRD #31	\$100.00
36	AMC 335580	MAY BIRD #32	\$100.00
37	AMC 335581	MAY BIRD #33	\$100.00
38	AMC 335582	MAY BIRD #34	\$100.00
39	AMC 335583	MAY BIRD #35	\$100.00
40	AMC 335584	MAY BIRD #53	\$100.00
41	AMC 335585	MAY BIRD #54	\$100.00
42	AMC 335586	MAY BIRD #55	\$100.00
✓ 43	AMC 335587	MAY BIRD #61	\$100.00

76  
335563

ARIZONA  
 STATE OFFICE  
 PHOENIX, ARIZONA

2002 JUL 30 A 9:46

RECEIVED  
 BUREAU OF  
 LAND MANAGEMENT

44	AMC	335588	NEW EAST STAR #9	\$100.00
45	AMC	335589	NEW EAST STAR EXTENSION #1	\$100.00
46	AMC	335590	NEW EAST STAR EXTENSION #2	\$100.00
47	AMC	335591	NEW EAST STAR EXTENSION #3	\$100.00
48	AMC	335592	NEW EAST STAR EXTENSION #4	\$100.00
49	AMC	335593	NEW EAST STAR EXTENSION #5	\$100.00
50	AMC	335594	NEW EAST STAR EXTENSION #6	\$100.00
51	AMC	335595	NEW EAST STAR EXTENSION #7	\$100.00
52	AMC	335596	OLD POWERS #1	\$100.00
53	AMC	335597	OLD POWERS #2	\$100.00
54	AMC	335598	ORANGE #1	\$100.00
55	AMC	335599	ORANGE #2	\$100.00
56	AMC	335600	POOR BOY #1	\$100.00
57	AMC	335601	POOR BOY #2	\$100.00
58	AMC	335602	RED EAGLE #2	\$100.00
59	AMC	335603	WASHINGTON #1	\$100.00
60	AMC	335604	WASHINGTON #2	\$100.00
61	AMC	335605	WEST STAR #1	\$100.00
62	AMC	335606	WEST STAR #2	\$100.00
63	AMC	335607	WEST STAR #3	\$100.00
64	AMC	335608	WEST STAR #4	\$100.00
65	AMC	340594	FAITH #1	\$100.00
66	AMC	340595	FAITH #2	\$100.00
67	AMC	340596	MAY BIRD #63	\$100.00
68	AMC	340597	MAY BIRD #65	\$100.00
69	AMC	338249	BEANFIELD #7	\$100.00
70	AMC	338250	BEANFIELD #8	\$100.00
71	AMC	338251	BEANFIELD #9	\$100.00
72	AMC	338252	BEANFIELD #10	\$100.00
73	AMC	338253	BEANFIELD #11	\$100.00
74	AMC	338254	BEANFIELD #12	\$100.00
75	AMC	338256	JERRY	\$100.00
76	AMC	338257	ROVER	\$100.00
77	AMC	350412	BEANFIELD #6	\$100.00
78	AMC	350413	BEANFIELD #16	\$100.00
79	AMC	350414	BEANFIELD #17	\$100.00
80	AMC	350415	BEAN FIELD #18	\$100.00
81	AMC	352956	MAY BIRD #1	\$100.00
82	AMC	352957	MAY BIRD #45	\$100.00
83	AMC	352958	MAY BIRD #46	\$100.00
84	AMC	352959	MAY BIRD #47	\$100.00
85	AMC	352960	MAY BIRD #48	\$100.00
86	AMC	352961	MAY BIRD #49	\$100.00
87	AMC	352962	MAY BIRD #50	\$100.00
88	AMC	352963	MAY BIRD #56	\$100.00
89	AMC	352964	MAY BIRD #57	\$100.00
90	AMC	352965	MAY BIRD #64	\$100.00
91	AMC	352966	MAY BIRD #66	\$100.00
92	AMC	355548	LITTLE JOHN #2	\$100.00
93	AMC	355549	FAITH #5	\$100.00
94	AMC	355550	FAITH #6	\$100.00

ARIZONA  
STATE OFFICE  
PHOENIX, ARIZONA

2002 JUL 30 A 9:46

RECEIVED  
BUREAU OF  
LAND MANAGEMENT

95	AMC	355551	FAITH #7	\$100.00
96	AMC	355552	FAITH #8	\$100.00
	AMC			\$0.00
	AMC			\$0.00
				\$9,600.00

**TOTAL DUE            \$9,600.00**

RECEIVED  
BUREAU OF  
LAND MANAGEMENT  
2002 JUL 30 A 9:46  
ARIZONA  
STATE OFFICE  
PHOENIX, ARIZONA

SIERRITA MINING AND RANCHING CO AND DENNY NOLEN  
 HC 70 BOX 4529  
 SAHUARITA, AZ. 85629

PHONE (520) 625-1204  
 FAX (520) 625-3234

2002 Mining Claims Renewal

Please Renew the Following Claims through 2003

	NUMBER	NAME OF CLAIMS/SITES	FEE
1	AMC 352967	HOMESTEAD #1	\$100.00
2	AMC 352968	HOMESTEAD #2	\$100.00
3	AMC 352969	HOMESTEAD #3	\$100.00
4	AMC 352970	HOMESTEAD #4	\$100.00
5	AMC 352971	HOMESTEAD #5	\$100.00
6	AMC 352972	HOMESTEAD #6	\$100.00
7	AMC 352973	HOMESTEAD #7	\$100.00
8	AMC 352974	HOMESTEAD #8	\$100.00
9	AMC 352975	HOMESTEAD #9	\$100.00
10	AMC 352976	HOMESTEAD #10	\$100.00
11	AMC 352977	HOMESTEAD #11	\$100.00
12	AMC 352978	HOMESTEAD #12	\$100.00
13	AMC 352979	HOMESTEAD #13	\$100.00
14	AMC 352980	HOMESTEAD #14	\$100.00
15	AMC 352981	HOMESTEAD #15	\$100.00
16	AMC 352982	HOMESTEAD #16	\$100.00
17	AMC 352983	HOMESTEAD #17	\$100.00
18	AMC 352984	HOMESTEAD #18	\$100.00
19	AMC 352985	HOMESTEAD #19	\$100.00
20	AMC 352986	HOMESTEAD #20	\$100.00
21	AMC 352990	RICHEY#1	\$100.00
22	AMC 352991	RICHEY#2	\$100.00
23	AMC 352992	RICHEY#3	\$100.00
24	AMC 352993	RICHEY#4	\$100.00
25	AMC 352994	RICHEY#5	\$100.00
26	AMC 352995	RICHEY#6	\$100.00
27	AMC 352996	RICHEY#7	\$100.00
28	AMC 352997	RICHEY#8	\$100.00
29	AMC 353015	RED BOY #1	\$100.00
30	AMC 353016	RED BOY #2	\$100.00
31	AMC 353017	RED BOY #3	\$100.00
32	AMC 353018	RED BOY #4	\$100.00
33	AMC 353019	RED BOY #5	\$100.00
34	AMC 353020	RED BOY #6	\$100.00
35	AMC 353021	RED BOY #7	\$100.00
36	AMC 353022	RED BOY #8	\$100.00
37	AMC 353023	RED BOY #9	\$100.00
38	AMC 353024	RED BOY #10	\$100.00
39	AMC 353025	RED BOY #11	\$100.00
40	AMC 353026	RED BOY #12	\$100.00
41	AMC 353027	RED BOY #13	\$100.00
42	AMC 353028	RED BOY #14	\$100.00
43	AMC 353029	RED BOY #15	\$100.00

ARIZONA  
 STATE OFFICE  
 PHOENIX, ARIZONA

2002 JUL 30 A 9:46

RECEIVED  
 BUREAU OF  
 LAND MANAGEMENT

44	AMC	353030	RED BOY #16	\$100.00
45	AMC	353031	RED BOY #17	\$100.00
46	AMC	353032	RED BOY #18	\$100.00
47	AMC	353033	RED BOY #19	\$100.00
48	AMC	353034	RED BOY #20	\$100.00
49	AMC	353035	RED BOY #21	\$100.00
50	AMC	353036	RED BOY #22	\$100.00
51	AMC	353037	RED BOY #23	\$100.00
52	AMC	353038	RED BOY #24	\$100.00
53	AMC	353039	RED BOY #25	\$100.00
54	AMC	353040	RED BOY #26	\$100.00
55	AMC	353041	RED BOY #27	\$100.00
56	AMC	353042	RED BOY #28	\$100.00
57	AMC	353043	RED BOY #29	\$100.00
58	AMC	353044	RED BOY #30	\$100.00
59	AMC	353045	RED BOY #31	\$100.00
60	AMC	353046	RED BOY #32	\$100.00
61	AMC	353047	RED BOY #33	\$100.00
62	AMC	353048	RED BOY #34	\$100.00
63	AMC			\$0.00
64	AMC			\$0.00
				\$6,200.00

<b>TOTAL DUE</b>	<b>\$6,200.00</b>
DENNY NOLEN	\$3,100.00
SMR TOTAL	\$3,100.00

RECEIVED  
 BUREAU OF  
 LAND MANAGEMENT  
 ARIZONA  
 STATE OFFICE  
 PHOENIX, ARIZONA  
 2002 JUL 30 A 9:46

**United States Department of the Interior**  
**Bureau of Land Management**  
 BUSINESS & SUPPORT SVCS DIV  
 222 N CENTRAL AVE  
 PHOENIX, AZ 85004 -2203  
 Phone: (602) 417-9200

Receipt	
No:	531303

<b>Transaction #:</b> 555582
<b>Date of Transaction:</b> 07/31/2002
<b>CUSTOMER:</b> SIERRITA MINING & RANCHING CO. HC 70, BOX 4260 SAHUARITA, AZ 85629

LINE #	QTY	DESCRIPTION	REMARKS	UNIT PRICE	TOTAL
1	1.00	LOCATABLE MINERALS / MINING CLAIMS-NOT NEW-UNADJUD, ONE AUTH NO. ONLY / MINING CLAIM MONEY RECEIVED (455) <b>CASES: AMC335544/\$15800.00</b>	MAINT 2003 (158)	- n/a -	15800.00
<b>TOTAL:</b>					<b>\$15,800.00</b>

PAYMENT INFORMATION					
1	AMOUNT:	\$15,800.00	POSTMARKED:	07/29/2002	
	TYPE:	CHECK	RECEIVED:	07/30/2002	
	CHECK NO:	12494			
	NAME:	SIERRITA MINING AND RANCHING COMPANY HC 70, BOX 4260 SAHUARITA AZ 85629			

REMARKS

This receipt was generated by the automated BLM Collections and Billing System and is a paper representation of a portion of the official electronic record contained therein.



Receipt No. 345144

Trans No. 363082

LEAD FILE #'S Amc 335544; Amc 340594;

Amc 338249; Amc 350412; Amc 352956

Amc 352967; Amc 352990; Amc 353015;

Amc 353030

AMC Number	Code	Amount
335544-335562	<del>482</del> 482	1900 <sup>00</sup>
335564-335608	<del>482</del> 482	4500 <sup>00</sup>
340594-340597	<del>482</del> 482	400 <sup>00</sup>
338249-338254	<del>482</del> 482	600 <sup>00</sup>
338256-338257	<del>482</del> 482	200 <sup>00</sup>
350412-350415	<del>482</del> 482	400 <sup>00</sup>
352956-352966	<del>482</del> 482	1100 <sup>00</sup>
352967-352986	<del>482</del> 482	2000 <sup>00</sup>
352990-352997	<del>482</del> 482	800 <sup>00</sup>
353015-353048	<del>482</del> 482	3400 <sup>00</sup>
<b>TOTAL:</b>		\$15300 <sup>00</sup>

AMC Number	Code	Amount
<b>TOTAL:</b>		\$

Date of Doc 7/26/2001

Date of Rec't 7/26/2001

Amount Rec'd \$15300

Amount Earned \$15300

Date Entered: 8/3/2001 RE

Date Verified: 9/18/01 PW

Sent to Accts: 9/18/01 PW

Date Earned: \_\_\_\_\_

- 480 POL
- 481 NOI
- 482 MAINT
- 396 TRANS
- 635 AMEND

NOTES:

# SIERRITA Mining

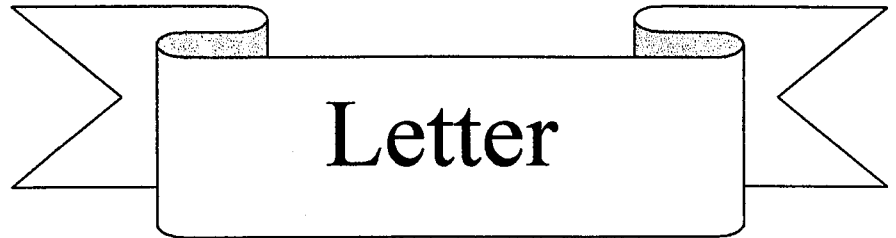

- 1) 91 CLAIMS @ \$100.00 ea \$ 9100<sup>00</sup>
- 2) 62 CLAIMS @ \$100<sup>00</sup> ea 6200<sup>00</sup>
- 3) 5 NEW CLAIM @ @ 135 ea 675<sup>00</sup>
- 4) 5 New CLAIM renewed  
Thru 2002 \$ 100<sup>00</sup> ea 500<sup>00</sup>

TOTAL DUE \$16,475<sup>00</sup>

RECEIVED  
BUREAU OF  
LAND MANAGEMENT

2001 JUL 26 A 9:42

ARIZONA  
STATE OFFICE  
PHOENIX, ARIZONA



Sierrita Mining & Ranching Co.  
HC 70 Box 4260  
Sahuarita, AZ. 85629

Tuesday, July 24, 2001

TO: United States Department of Interior  
Bureau of Land Management

FROM: Chip Bristow

RE: 2002 Maintenance Fees

Please note the attached check for renewal of existing Mining Claims. Please see attached list of claims to be renewed through 2002.

Please note the 5 new claims: Little John #2, Faith #7, Faith #8, Faith #5 and the Faith #6. We have paid the \$135.00 Filing Fee and the \$100.00 renewal fee for the 2002 year.

Sincerely,  
Chip Bristow  
*Chip Bristow*  
Sierrita Mining & Ranching Co.

ARIZONA  
STATE OFFICE  
PHOENIX, ARIZONA

2001 JUL 26 A 9:42

RECEIVED  
BUREAU OF  
LAND MANAGEMENT

---

Ph. 520-625-1204 Fax 520-625-3234

Lic. #138133 / 138132

E-mail smrco@aol.com

---

SIERRITA MINING AND RANCHING CO  
HC 70 BOX 4529  
SAHUARITA, AZ. 85629

PHONE (520) 625-1204  
FAX (520) 625-3234

2001 Mining Claims Renewel  
Please Renew the Following Claims through 2002

	NUMBER	NAME OF CLAIMS/SITES	FEE
1	AMC 335544	EAST STAR #1	\$100.00
2	AMC 335545	EAST STAR #2	\$100.00
3	AMC 335546	EAST STAR #3	\$100.00
4	AMC 335547	EAST STAR #4	\$100.00
5	AMC 335548	FAITH #3	\$100.00
6	AMC 335548	FAITH #4	\$100.00
7	AMC 335550	HIDDEN MINE #1	\$100.00
8	AMC 335551	HIDDEN MINE #2	\$100.00
9	AMC 335552	HIDDEN MINE #3	\$100.00
10	AMC 335553	HIDDEN MINE #4	\$100.00
11	AMC 335554	HIDDEN MINE #5	\$100.00
12	AMC 335555	HIDDEN MINE #6	\$100.00
13	AMC 335556	KEYSTONE #1	\$100.00
14	AMC 335557	KEYSTONE #2	\$100.00
15	AMC 335558	KEYSTONE #3	\$100.00
16	AMC 335559	KEYSTONE #4	\$100.00
17	AMC 335560	LEADVILLE #2	\$100.00
18	AMC 335561	LEADVILLE #3	\$100.00
19	AMC 335562	LEADVILLE #12	\$100.00
20	AMC 335564	LUCKY STRIKE #1	\$100.00
21	AMC 335565	LUCKY STRIKE #2	\$100.00
22	AMC 335566	LUCKY STRIKE #3	\$100.00
23	AMC 335567	MAY BIRD #8	\$100.00
24	AMC 335568	MAY BIRD #12	\$100.00
25	AMC 335569	MAY BIRD #13	\$100.00
26	AMC 335570	MAY BIRD #14	\$100.00
27	AMC 335571	MAY BIRD #15	\$100.00
28	AMC 335572	MAY BIRD #20	\$100.00
29	AMC 335573	MAY BIRD #22	\$100.00
30	AMC 335574	MAY BIRD #23	\$100.00
31	AMC 335575	MAY BIRD #24	\$100.00
32	AMC 335576	MAY BIRD #25	\$100.00
33	AMC 335577	MAY BIRD #29	\$100.00
34	AMC 335578	MAY BIRD #30	\$100.00
35	AMC 335579	MAY BIRD #31	\$100.00
36	AMC 335580	MAY BIRD #32	\$100.00
37	AMC 335581	MAY BIRD #33	\$100.00
38	AMC 335582	MAY BIRD #34	\$100.00
39	AMC 335583	MAY BIRD #35	\$100.00
40	AMC 335584	MAY BIRD #53	\$100.00
41	AMC 335585	MAY BIRD #54	\$100.00
42	AMC 335586	MAY BIRD #55	\$100.00

ARIZONA  
STATE OFFICE  
PHOENIX, ARIZONA

2001 JUL 26 A 9:44

RECEIVED  
BUREAU OF  
LAND MANAGEMENT

43	AMC	335587	MAY BIRD #61	\$100.00
44	AMC	335588	NEW EAST STAR #9	\$100.00
45	AMC	335589	NEW EAST STAR EXTENSION #1	\$100.00
46	AMC	335590	NEW EAST STAR EXTENSION #2	\$100.00
47	AMC	335591	NEW EAST STAR EXTENSION #3	\$100.00
48	AMC	335592	NEW EAST STAR EXTENSION #4	\$100.00
49	AMC	335593	NEW EAST STAR EXTENSION #5	\$100.00
50	AMC	335594	NEW EAST STAR EXTENSION #6	\$100.00
51	AMC	335595	NEW EAST STAR EXTENSION #7	\$100.00
52	AMC	335596	OLD POWERS #1	\$100.00
53	AMC	335597	OLD POWERS #2	\$100.00
54	AMC	335598	ORANGE #1	\$100.00
55	AMC	335599	ORANGE #2	\$100.00
56	AMC	335600	POOR BOY #1	\$100.00
57	AMC	335601	POOR BOY #2	\$100.00
58	AMC	335602	RED EAGLE #2	\$100.00
59	AMC	335603	WASHINGTON #1	\$100.00
60	AMC	335604	WASHINGTON #2	\$100.00
61	AMC	335605	WEST STAR #1	\$100.00
62	AMC	335606	WEST STAR #2	\$100.00
63	AMC	335607	WEST STAR #3	\$100.00
64	AMC	335608	WEST STAR #4	\$100.00
65	AMC	340594	FAITH #1	\$100.00
66	AMC	340595	FAITH #2	\$100.00
67	AMC	340596	MAY BIRD #63	\$100.00
68	AMC	340597	MAY BIRD #65	\$100.00
69	AMC	338249	BEANFIELD #7	\$100.00
70	AMC	338250	BEANFIELD #8	\$100.00
71	AMC	338251	BEANFIELD #9	\$100.00
72	AMC	338252	BEANFIELD #10	\$100.00
73	AMC	338253	BEANFIELD #11	\$100.00
74	AMC	338254	BEANFIELD #12	\$100.00
75	AMC	338256	JERRY	\$100.00
76	AMC	338257	ROVER	\$100.00
77	AMC	350412	BEANFIELD #6	\$100.00
78	AMC	350413	BEANFIELD #16	\$100.00
79	AMC	350414	BEANFIELD #17	\$100.00
80	AMC	350415	BEAN FIELD #18	\$100.00
81	AMC	352956	MAY BIRD #1	\$100.00
82	AMC	352957	MAY BIRD #45	\$100.00
83	AMC	352958	MAY BIRD #46	\$100.00
84	AMC	352959	MAY BIRD #47	\$100.00
85	AMC	352960	MAY BIRD #48	\$100.00
86	AMC	352961	MAY BIRD #49	\$100.00
87	AMC	352962	MAY BIRD #50	\$100.00
88	AMC	352963	MAY BIRD #56	\$100.00
89	AMC	352964	MAY BIRD #57	\$100.00
90	AMC	352965	MAY BIRD #64	\$100.00

ARIZONA  
STATE OFFICE  
PHOENIX, ARIZONA

2001 JUL 26 A 9:44

RECEIVED  
BUREAU OF  
LAND MANAGEMENT

48

91	AMC	352966	MAY BIRD #66	\$100.00
	AMC			\$0.00
	AMC			\$0.00
	AMC			\$0.00
	AMC			\$0.00
	AMC			\$0.00
	AMC			\$0.00
	AMC			\$0.00
				\$9,100.00

RECEIVED  
 BUREAU OF  
 LAND MANAGEMENT  
 2001 JUL 26 A 9:44  
 ARIZONA  
 STATE OFFICE  
 PHOENIX, ARIZONA

SIERRITA MINING AND RANCHING CO AND DENNY NOLEN  
 HC 70 BOX 4529  
 SAHUARITA, AZ. 85629  
 PHONE (520) 625-1204  
 FAX (520) 625-3234

2001 Mining Claims Renewel  
 Please Renew the Following Claims through 2002

	NUMBER	NAME OF CLAIMS/SITES	FEE
1	AMC 352967	HOMESTEAD #1	\$100.00
2	AMC 352968	HOMESTEAD #2	\$100.00
3	AMC 352969	HOMESTEAD #3	\$100.00
4	AMC 352970	HOMESTEAD #4	\$100.00
5	AMC 352971	HOMESTEAD #5	\$100.00
6	AMC 352972	HOMESTEAD #6	\$100.00
7	AMC 352973	HOMESTEAD #7	\$100.00
8	AMC 352974	HOMESTEAD #8	\$100.00
9	AMC 352975	HOMESTEAD #9	\$100.00
10	AMC 352976	HOMESTEAD #10	\$100.00
11	AMC 352977	HOMESTEAD #11	\$100.00
12	AMC 352978	HOMESTEAD #12	\$100.00
13	AMC 352979	HOMESTEAD #13	\$100.00
14	AMC 352980	HOMESTEAD #14	\$100.00
15	AMC 352981	HOMESTEAD #15	\$100.00
16	AMC 352982	HOMESTEAD #16	\$100.00
17	AMC 352983	HOMESTEAD #17	\$100.00
18	AMC 352984	HOMESTEAD #18	\$100.00
19	AMC 352985	HOMESTEAD #19	\$100.00
20	AMC 352986	HOMESTEAD #20	\$100.00
21	AMC 352990	RICHEY#1	\$100.00
22	AMC 352991	RICHEY#2	\$100.00
23	AMC 352992	RICHEY#3	\$100.00
24	AMC 352993	RICHEY#4	\$100.00
25	AMC 352994	RICHEY#5	\$100.00
26	AMC 352995	RICHEY#6	\$100.00
27	AMC 352997	RICHEY#7	\$100.00
28	AMC 352997	RICHEY#8	\$100.00
29	AMC 353015	RED BOY #1	\$100.00
30	AMC 353016	RED BOY #2	\$100.00
31	AMC 353017	RED BOY #3	\$100.00
32	AMC 353018	RED BOY #4	\$100.00
33	AMC 353019	RED BOY #5	\$100.00
34	AMC 353020	RED BOY #6	\$100.00
35	AMC 353021	RED BOY #7	\$100.00
36	AMC 353022	RED BOY #8	\$100.00
37	AMC 353023	RED BOY #9	\$100.00
38	AMC 353024	RED BOY #10	\$100.00
39	AMC 353025	RED BOY #11	\$100.00
40	AMC 353026	RED BOY #12	\$100.00
41	AMC 353027	RED BOY #13	\$100.00
42	AMC 353028	RED BOY #14	\$100.00

RECEIVED  
 BUREAU OF  
 LAND MANAGEMENT  
 2001 JUL 26 A 9:43  
 ARIZONA  
 STATE OFFICE  
 PHOENIX, ARIZONA

22

43	AMC	353029	RED BOY #15	\$100.00
44	AMC	353030	RED BOY #16	\$100.00
45	AMC	353031	RED BOY #17	\$100.00
46	AMC	353032	RED BOY #18	\$100.00
47	AMC	353033	RED BOY #19	\$100.00
48	AMC	353034	RED BOY #20	\$100.00
49	AMC	353035	RED BOY #21	\$100.00
50	AMC	353036	RED BOY #22	\$100.00
51	AMC	353037	RED BOY #23	\$100.00
52	AMC	353038	RED BOY #24	\$100.00
53	AMC	353039	RED BOY #25	\$100.00
54	AMC	353040	RED BOY #26	\$100.00
55	AMC	353041	RED BOY #27	\$100.00
56	AMC	353042	RED BOY #28	\$100.00
57	AMC	353043	RED BOY #29	\$100.00
58	AMC	353044	RED BOY #30	\$100.00
59	AMC	353045	RED BOY #31	\$100.00
60	AMC	353046	RED BOY #32	\$100.00
61	AMC	353047	RED BOY #33	\$100.00
62	AMC	353048	RED BOY #34	\$100.00
63	AMC			\$0.00
64	AMC			\$0.00
				\$6,200.00

TOTAL DUE \$6,200.00  
DENNY NOLEN \$3,100.00  
SMR TOTAL \$3,100.00

SMR CLAIMS TOTAL

ARIZONA  
STATE OFFICE  
PHOENIX, ARIZONA

2001 JUL 26 A 9:43

RECEIVED  
BUREAU OF  
LAND MANAGEMENT



**United States Department of the Interior  
Bureau of Land Management**  
BUSINESS & SUPPORT SVCS DIV  
222 N CENTRAL AVE  
PHOENIX, AZ 85004 -2203  
Phone: (602) 417-9200

Receipt	
No:	345144

**Transaction #:** 363082  
**Date of Transaction:** 07/26/2001

**CUSTOMER:** SIERRITA MINING & RANCHING CO.  
HC 70, BOX 4260  
SAHUARITA, AZ 85629

LINE #	QTY	COMMODITY / SUBJECT / ACTION / PRODUCT	REMARKS	UNIT PRICE	TOTAL
1	5.00	LOCATABLE MINERALS / MINING CLAIMS-NEW, UNADJUDI, ONE OR MORE AUTH NO'S / NEW MINING CLM MAINT FEE \$100(1993)		- n/a -	\$500.00
2	5.00	LOCATABLE MINERALS / MINING CLAIMS-NEW, UNADJUDI, ONE OR MORE AUTH NO'S / NEW MINING CLAIM SVC CHG \$10 (1930)		- n/a -	\$50.00
3	5.00	LOCATABLE MINERALS / MINING CLAIMS-NEW, UNADJUDI, ONE OR MORE AUTH NO'S / NEW MINING CLAIM LOCATION FEE \$25(1993)		- n/a -	\$125.00
4	5.00	LOCATABLE MINERALS / MINING CLAIMS-NEW, UNADJUDI, ONE OR MORE AUTH NO'S / NEW MINING CLM MAINT FEE \$100(1993)		- n/a -	\$500.00
5	1.00	LOCATABLE MINERALS / MINING CLAIMS-NOT NEW-UNADJUD, ONE AUTH NO. ONLY / MINING CLAIM MONEY RECEIVED (455)	MAINT 2002 (153)	- n/a -	\$15,300.00

**TOTAL: \$16,475.00**

PAYMENT INFORMATION			
1	AMOUNT:	\$16,475.00	POSTMARKED: 07/24/2001
	TYPE:	CHECK	RECEIVED: 07/26/2001
	CHECK NO:	95848	
	NAME:	SIERRITA MINING & RANCHING C HC 70, BOX 4260 SAHUARITA AZ 85629	

REMARKS

VERIFIED  
pw 9/15/01

CASE SERIAL NUMBER INFORMATION		
TRNS #	LINE #	CASES
363082	1	AMC355548/\$100.00, AMC355549/\$100.00, AMC355550/\$100.00, AMC355551/\$100.00, AMC355552/\$100.00
363082	2	AMC355548/\$10.00, AMC355549/\$10.00, AMC355550/\$10.00, AMC355551/\$10.00, AMC355552/\$10.00
363082	3	AMC355548/\$25.00, AMC355549/\$25.00, AMC355550/\$25.00, AMC355551/\$25.00, AMC355552/\$25.00
363082	4	AMC355548/\$100.00, AMC355549/\$100.00, AMC355550/\$100.00, AMC355551/\$100.00, AMC355552/\$100.00
363082	5	AMC335544/\$15300.00

This receipt was generated by the automated BLM Collections and Billings System and is a paper representation of a portion of the official electronic record contained therein.





Sierrita Mining & Ranching Co.  
HC 70 Box 4260  
Sahuarita, AZ. 85629

Monday, July 10, 2000

TO: United States Department of Interior  
Bureau of Land Management

FROM: Chip Bristow

RE: 2001 Maintenance Fees

Please Note the attached check for renewal of existing Mining Claims. Please see attached list of claims to be renewed through 2001

Sincerely,  
Chip Bristow  
*Chip Bristow*  
Sierrita Mining & Ranching Co.

*153-000*

RECEIVED  
BUREAU OF  
LAND MANAGEMENT  
JUL 21 10 01 AM '00  
ARIZONA  
STATE OFFICE  
PHOENIX, ARIZONA

---

Ph. 520-625-1204 Fax 520-625-3234  
Lic. #138133 / 138132  
E-mail [smrco@aol.com](mailto:smrco@aol.com)

---

SIERRITA MINING AND RANCHING CO AND DENNY NOLEN  
HC 70 BOX 4529  
SAHUARITA, AZ. 85629

PHONE (520) 625-1204  
FAX (520) 625-3234

RECEIVED  
BUREAU OF  
LAND MANAGEMENT

JUL 21 10 01 AM '00

2001 Mining Claims Renewel  
Please Renew the Following Claims through 2001

ARIZONA  
STATE OFFICE  
PHOENIX, ARIZONA

	NUMBER	NAME OF CLAIMS/SITES	FEE
1	AMC 352967 ✓	HOMESTEAD #1	\$100.00
2	AMC 352968 ✓	HOMESTEAD #2	\$100.00
3	AMC 352969 ✓	HOMESTEAD #3	\$100.00
4	AMC 352970 ✓	HOMESTEAD #4	\$100.00
5	AMC 352971 ✓	HOMESTEAD #5	\$100.00
6	AMC 352972 ✓	HOMESTEAD #6	\$100.00
7	AMC 352973 ✓	HOMESTEAD #7	\$100.00
8	AMC 352974 ✓	HOMESTEAD #8	\$100.00
9	AMC 352975 ✓	HOMESTEAD #9	\$100.00
10	AMC 352976 ✓	HOMESTEAD #10	\$100.00
11	AMC 352977 ✓	HOMESTEAD #11	\$100.00
12	AMC 352978 ✓	HOMESTEAD #12	\$100.00
13	AMC 352979 ✓	HOMESTEAD #13	\$100.00
14	AMC 352980 ✓	HOMESTEAD #14	\$100.00
15	AMC 352981 ✓	HOMESTEAD #15	\$100.00
16	AMC 352982 ✓	HOMESTEAD #16	\$100.00
17	AMC 352983 ✓	HOMESTEAD #17	\$100.00
18	AMC 352984 ✓	HOMESTEAD #18	\$100.00
19	AMC 352985 ✓	HOMESTEAD #19	\$100.00
20	AMC 352986 ✓	HOMESTEAD #20	\$100.00
21	AMC 352990 ✓	RICHEY#1	\$100.00
22	AMC 352991 ✓	RICHEY#2	\$100.00
23	AMC 352992 ✓	RICHEY#3	\$100.00
24	AMC 352993 ✓	RICHEY#4	\$100.00
25	AMC 352994 ✓	RICHEY#5	\$100.00
26	AMC 352995 ✓	RICHEY#6	\$100.00
352996	27 AMC 352997 ✓	RICHEY#7	\$100.00
28	AMC 352997 ✓	RICHEY#8	\$100.00
29	AMC 353015 ✓	RED BOY #1	\$100.00
30	AMC 353016 ✓	RED BOY #2	\$100.00
31	AMC 353017 ✓	RED BOY #3	\$100.00
32	AMC 353018 ✓	RED BOY #4	\$100.00
33	AMC 353019 ✓	RED BOY #5	\$100.00
34	AMC 353020 ✓	RED BOY #6	\$100.00
35	AMC 353021 ✓	RED BOY #7	\$100.00
36	AMC 353022 ✓	RED BOY #8	\$100.00
37	AMC 353023 ✓	RED BOY #9	\$100.00
38	AMC 353024 ✓	RED BOY #10	\$100.00
39	AMC 353025 ✓	RED BOY #11	\$100.00
40	AMC 353026 ✓	RED BOY #12	\$100.00
41	AMC 353027 ✓	RED BOY #13	\$100.00
42	AMC 353028 ✓	RED BOY #14	\$100.00

ENTERED INTO COMPUTER  
7/24/00  
J

VERIFIED

8-9-26-00

43	AMC	353029 ✓	RED BOY #15	\$100.00
44	AMC	353030 ✓	RED BOY #16	\$100.00
45	AMC	353031 ✓	RED BOY #17	\$100.00
46	AMC	353032 ✓	RED BOY #18	\$100.00
47	AMC	353033 ✓	RED BOY #19	\$100.00
48	AMC	353034 ✓	RED BOY #20	\$100.00
49	AMC	353035 ✓	RED BOY #21	\$100.00
50	AMC	353036 ✓	RED BOY #22	\$100.00
51	AMC	353037 ✓	RED BOY #23	\$100.00
52	AMC	353038 ✓	RED BOY #24	\$100.00
53	AMC	353039 ✓	RED BOY #25	\$100.00
54	AMC	353040 ✓	RED BOY #26	\$100.00
55	AMC	353041 ✓	RED BOY #27	\$100.00
56	AMC	353042 ✓	RED BOY #28	\$100.00
57	AMC	353043 ✓	RED BOY #29	\$100.00
58	AMC	353044 ✓	RED BOY #30	\$100.00
59	AMC	353045 ✓	RED BOY #31	\$100.00
60	AMC	353046 ✓	RED BOY #32	\$100.00
61	AMC	353047 ✓	RED BOY #33	\$100.00
62	AMC	353048 ✓	RED BOY #34	\$100.00
63	AMC			\$0.00
64	AMC			\$0.00


\$6,200.00

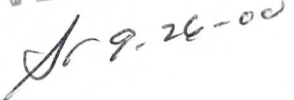
20

RECEIVED  
BUREAU OF  
LAND MANAGEMENT

JUL 21 10 01 AM '00

ARIZONA  
STATE OFFICE  
PHOENIX, ARIZONA

ENTERED INTO COMPUTER  
 7/24/00

VERIFIED  
 9-26-00

SIERRITA MINING AND RANCHING CO  
 HC 70 BOX 4529  
 SAHUARITA, AZ. 85629

PHONE (520) 625-1204  
 FAX (520) 625-3234

RECEIVED  
 BUREAU OF  
 LAND MANAGEMENT

JUL 21 10 01 AM '00

2001 Mining Claims Renewal  
 Please Renew the Following Claims through 2001

ARIZONA  
 STATE OFFICE  
 PHOENIX, ARIZONA

	NUMBER	NAME OF CLAIMS/SITES	FEE
1	AMC 335544 ✓	EAST STAR #1	\$100.00
2	AMC 335545 ✓	EAST STAR #2	\$100.00
3	AMC 335546 ✓	EAST STAR #3	\$100.00
4	AMC 335547 ✓	EAST STAR #4	\$100.00
5	AMC 335548 ✓	FAITH #3	\$100.00
6	AMC <del>335548</del> ✓	FAITH #4 335549 ✓	\$100.00
7	AMC 335550 ✓	HIDDEN MINE #1	\$100.00
8	AMC 335551 ✓	HIDDEN MINE #2	\$100.00
9	AMC 335552 ✓	HIDDEN MINE #3	\$100.00
10	AMC 335553 ✓	HIDDEN MINE #4	\$100.00
11	AMC 335554 ✓	HIDDEN MINE #5	\$100.00
12	AMC 335555 ✓	HIDDEN MINE #6	\$100.00
13	AMC 335556 ✓	KEYSTONE #1	\$100.00
14	AMC 335557 ✓	KEYSTONE #2	\$100.00
15	AMC 335558 ✓	KEYSTONE #3	\$100.00
16	AMC 335559 ✓	KEYSTONE #4	\$100.00
17	AMC 335560 ✓	LEADVILLE #2	\$100.00
18	AMC 335561 ✓	LEADVILLE #3	\$100.00
19	AMC 335562 ✓	LEADVILLE #12	\$100.00
20	AMC 335564 ✓	LUCKY STRIKE #1	\$100.00
21	AMC 335565 ✓	LUCKY STRIKE #2	\$100.00
22	AMC 335566 ✓	LUCKY STRIKE #3	\$100.00
23	AMC 335567 ✓	MAY BIRD #8	\$100.00
24	AMC 335568 ✓	MAY BIRD #12	\$100.00
25	AMC 335569 ✓	MAY BIRD #13	\$100.00
26	AMC 335570 ✓	MAY BIRD #14	\$100.00
27	AMC 335571 ✓	MAY BIRD #15	\$100.00
28	AMC 335572 ✓	MAY BIRD #20	\$100.00
29	AMC 335573 ✓	MAY BIRD #22	\$100.00
30	AMC 335574 ✓	MAY BIRD #23	\$100.00
31	AMC 335575 ✓	MAY BIRD #24	\$100.00
32	AMC 335576 ✓	MAY BIRD #25	\$100.00
33	AMC 335577 ✓	MAY BIRD #29	\$100.00
34	AMC 335578 ✓	MAY BIRD #30	\$100.00
35	AMC 335579 ✓	MAY BIRD #31	\$100.00
36	AMC 335580 ✓	MAY BIRD #32	\$100.00
37	AMC 335581 ✓	MAY BIRD #33	\$100.00
38	AMC 335582 ✓	MAY BIRD #34	\$100.00
39	AMC 335583 ✓	MAY BIRD #35	\$100.00
40	AMC 335584 ✓	MAY BIRD #53	\$100.00
41	AMC 335585 ✓	MAY BIRD #54	\$100.00
42	AMC 335586 ✓	MAY BIRD #55	\$100.00

ENTERED INTO COMPUTER  
*J* 7/24/00

VERIFIED  
*J* 9.26.00

RECEIVED  
BUREAU OF  
LAND MANAGEMENT

JUL 21 10 01 AM '00

ARIZONA  
STATE OFFICE  
PHOENIX, ARIZONA

43	AMC	335587	MAY BIRD #61	\$100.00
44	AMC	335588	NEW EAST STAR #9	\$100.00
45	AMC	335589	NEW EAST STAR EXTENSION #1	\$100.00
46	AMC	335590	NEW EAST STAR EXTENSION #2	\$100.00
47	AMC	335591	NEW EAST STAR EXTENSION #3	\$100.00
48	AMC	335592	NEW EAST STAR EXTENSION #4	\$100.00
49	AMC	335593	NEW EAST STAR EXTENSION #5	\$100.00
50	AMC	335594	NEW EAST STAR EXTENSION #6	\$100.00
51	AMC	335595	NEW EAST STAR EXTENSION #7	\$100.00
52	AMC	335596	OLD POWERS #1	\$100.00
53	AMC	335597	OLD POWERS #2	\$100.00
54	AMC	335598	ORANGE #1	\$100.00
55	AMC	335599	ORANGE #2	\$100.00
56	AMC	335600	POOR BOY #1	\$100.00
57	AMC	335601	POOR BOY #2	\$100.00
58	AMC	335602	RED EAGLE #2	\$100.00
59	AMC	335603	WASHINGTON #1	\$100.00
60	AMC	335604	WASHINGTON #2	\$100.00
61	AMC	335605	WEST STAR #1	\$100.00
62	AMC	335606	WEST STAR #2	\$100.00
63	AMC	335607	WEST STAR #3	\$100.00
64	AMC	335608	WEST STAR #4	\$100.00
65	AMC	340594	FAITH #1	\$100.00
66	AMC	340595	FAITH #2	\$100.00
67	AMC	340596	MAY BIRD #63	\$100.00
68	AMC	340597	MAY BIRD #65	\$100.00
69	AMC	338249	BEANFIELD #7	\$100.00
70	AMC	338250	BEANFIELD #8	\$100.00
71	AMC	338251	BEANFIELD #9	\$100.00
72	AMC	338252	BEANFIELD #10	\$100.00
73	AMC	338253	BEANFIELD #11	\$100.00
74	AMC	338254	BEANFIELD #12	\$100.00
75	AMC	338256	JERRY	\$100.00
76	AMC	338257	ROVER	\$100.00
77	AMC	350412	BEANFIELD #6	\$100.00
78	AMC	350413	BEANFIELD #16	\$100.00
79	AMC	350414	BEANFIELD #17	\$100.00
80	AMC	350415	BEAN FIELD #18	\$100.00
81	AMC	352956	MAY BIRD #1	\$100.00
82	AMC	352957	MAY BIRD #45	\$100.00
83	AMC	352958	MAY BIRD #46	\$100.00
84	AMC	352959	MAY BIRD #47	\$100.00
85	AMC	352960	MAY BIRD #48	\$100.00
86	AMC	352961	MAY BIRD #49	\$100.00
87	AMC	352962	MAY BIRD #50	\$100.00
88	AMC	352963	MAY BIRD #56	\$100.00
89	AMC	352964	MAY BIRD #57	\$100.00
90	AMC	352965	MAY BIRD #64	\$100.00

ENTERED INTO COMPUTER  
7/24/00

43

VERIFIED

9-26-00



91	AMC	352966 ✓	MAY BIRD #66	\$100.00
	AMC			\$0.00
	AMC			\$0.00
	AMC			\$0.00
	AMC			\$0.00
	AMC			\$0.00
	AMC			\$0.00
	AMC			\$0.00
	AMC			\$0.00
				\$9,100.00

RECEIVED  
BUREAU OF  
LAND MANAGEMENT

JUL 21 10 01 AM '00

ARIZONA  
STATE OFFICE  
PHOENIX, ARIZONA

VERIFIED

*9-26-00*

**United States Department of the Interior  
Bureau of Land Management**  
BUSINESS & SUPPORT SVCS DIV  
222 N CENTRAL AVE  
PHOENIX, AZ 85004 -2203  
Phone: (602) 417-9200

Receipt	
No:	156445

<b>Transaction #:</b> 169260					
<b>Date of Transaction:</b> 07/21/2000					
CUSTOMER:		SIERRITA MINING & RANCHING			
LINE #	QTY	COMMODITY / SUBJECT / ACTION / PRODUCT	REMARKS	UNIT PRICE	TOTAL
1	1	LOCATABLE MINERALS / MINING CLAIMS-ACCOUNTS/UNADJUDICATED / MINING CLAIM MONEY RECEIVED (455)	MAINT 2001 (153)	- n/a -	\$15,300.00
<b>TOTAL:</b>					<b>\$15,300.00</b>

PAYMENT INFORMATION			
1	AMOUNT:	\$15,300.00	POSTMARKED: 07/19/2000
	TYPE:	CHECK	RECEIVED: 07/21/2000
	CHECK NO:	91694	
	NAME:	SIERRITA MINING RANCHING	

REMARKS

CASE SERIAL NUMBER INFORMATION		
TRNS #	LINE #	CASES
169260	1	AMC335544

This receipt was generated by the automated BLM Collections and Billings System and is a paper representation of a portion of the official electronic record contained therein.



**CONSTRUCTION**

HC 70 Box 4260  
Sahuarita, AZ.  
85629

Sierrita Mining & Ranching Co. **335544**  
HC 70 Box 4260 340594  
Sahuarita, AZ. 85629 338249

Monday, August 23, 1999 350412

TO: Bureau of Land Management  
Arizona State Office  
222 N. Central Ave., suite 101  
Phoenix, AZ. 85004-2203

FROM: Sierrita Mining & Ranching Co.  
HC 70 Box 4260  
Sahuarita, AZ 85629

RE: Maintenance Fees

Attached is a list of mining claims we would like to renew through 2000.

RECEIVED  
BUREAU OF LAND MANAGEMENT  
PHOENIX, ARIZONA  
AUG 25 10 07 AM '99

Sincerely,  
Chip Bristow

  
Sierrita Mining & Ranching Co.

## MAINTENANCE FEE PAYMENT

\$100.00 MAINTENANCE FEE PAYMENT DUE ON OR BEFORE AUGUST 31, 19\_\_\_\_  
 IN LIEU OF ASSESSMENT WORK FOR THE UPCOMING ASSESSMENT  
 YEAR BEGINNING SEPTEMBER 1 OF THE YEAR NOTED ABOVE.

Bureau Of Land Management  
 Arizona State Office  
 222 North Central Avenue  
 Phoenix, AZ. 85004-2203

COUNT: 80 \$ 800 INT: ref  
 FOR OFFICIAL USE ONLY

THE CLAIMS ARE SITUATED IN Pima COUNTY, ARIZONA.

BLM SERIAL NUMBERS NAMES OF CLAIMS OR SITES

A MC \_\_\_\_\_ THRU A MC \_\_\_\_\_

COUNTY BOOK/DOCKET \_\_\_\_\_, PAGE(S) OR FEE NO(S) \_\_\_\_\_

A MC \_\_\_\_\_ THRU A MC \_\_\_\_\_

COUNTY BOOK/DOCKET \_\_\_\_\_, PAGE(S) OR FEE NO(S) \_\_\_\_\_

(OR) IF NOT CONSECUTIVE NUMBERS LIST SEPARATELY BELOW:

BLM SERIAL NUMBERS	NAME OF CLAIMS/SITES	COUNTY BOOK/DOCKET & PAGE OR FEE NUMBER
A MC <u>335544</u>	<u>EAST STAR #1</u>	_____
A MC <u>335545</u>	<u>EAST STAR #2</u>	_____
A MC <u>335546</u>	<u>EAST STAR #3</u>	_____
A MC <u>335547</u>	<u>EAST STAR #4</u>	_____
A MC <u>335548</u>	<u>FAITH #3</u>	_____
A MC <u>335549</u>	<u>FAITH #4</u>	_____
A MC <u>335550</u>	<u>HIDDEN MINE #1</u>	_____
A MC <u>335551</u>	<u>HIDDEN MINE #2</u>	_____
A MC <u>335552</u>	<u>HIDDEN MINE #3</u>	_____
A MC <u>335553</u>	<u>HIDDEN MINE #4</u>	_____

CLAIMANT'S NAME: SIERRITA MINING AND RANCHING CO.

ADDRESS: HC 70 BOX 4260 CITY: SAHUARITA STATE: AZ

CHECK HERE IF THIS IS A CHANGE OF ADDRESS PHONE: (520) 625-1204 ZIP: 85629

SIGNATURE: Charles E. [Signature]  
 TO RECORD WITH THE COUNTY, ONE CLAIMANT OR THE AGENT MUST SIGN

TIME STAMP  
 8/25/99  
 25/52/8

LIST ALL ADDITIONAL OWNERS ON REVERSE SIDE OF THIS FORM

FOR OFFICIAL USE ONLY  
8/25/99 [Signature]

**MINING CLAIM, MILL SITE OR TUNNEL SITE  
MAINTENANCE FEE PAYMENT CONTINUATION SHEET**

BLM SERIAL NUMBERS	NAME OF CLAIMS/SITES	COUNTY BOOK/DOCKET & PAGE OR FEE NUMBER
A MC 335554	HIDDEN MINE #5	
A MC 335555	HIDDEN MINE #6	
A MC 335556	KEYSTONE #1	
A MC 335557	KEYSTONE #2	
A MC 335558	KEYSTONE #3	
A MC 335559	KEYSTONE #4	
A MC 335560	LEADVILLE #2	
A MC 335561	LEADVILLE #3	
A MC 335562	LEADVILLE #12	
A MC 335564	LUCKY STRIKE #1	
A MC 335565	LUCKY STRIKE #2	
A MC 335566	LUCKY STRIKE #3	
A MC 335567	MAY BIRD #8	
A MC 335568	MAY BIRD #12	
A MC 335569	MAY BIRD #13	
A MC 335570	MAY BIRD #14	
A MC 335571	MAY BIRD #15	
A MC 335572	MAY BIRD #20	
A MC 335573	MAY BIRD #22	
A MC 335574	MAY BIRD #23	
A MC 335575	MAY BIRD #24	
A MC 335576	MAY BIRD #25	
A MC 335577	MAY BIRD #29	
A MC 335578	MAY BIRD #30	
A MC 335579	MAY BIRD #31	
A MC 335580	MAY BIRD #32	

26

<b>FOR OFFICIAL USE ONLY</b>		
ENTERED INTO COMPUTER: <u>9/2/99</u>	<u>SR</u>	<u>SC</u>
DATE	INITIALS	VERIFIED

<b>TIME STAMP</b>
SEP 23 10 37 AM '99 BLM 26

**MINING CLAIM, MILL SITE OR TUNNEL SITE  
MAINTENANCE FEE PAYMENT CONTINUATION SHEET**

BLM SERIAL NUMBERS	NAME OF CLAIMS/SITES	COUNTY BOOK/DOCKET & PAGE OR FEE NUMBER
A MC 335581	MAY BIRD #33	
A MC 335582	MAY BIRD #34	
A MC 335583	MAY BIRD #35	
A MC 335584	MAY BIRD #53	
A MC 335585	MAY BIRD #54	
A MC 335586	MAY BIRD #55	
A MC 335587	MAY BIRD #61	
A MC 335588	NEW EAST STAR #9	
A MC 335589	NEW EAST STAR EXTENSION #1	
A MC 335590	NEW EAST STAR EXTENSION #2	
A MC 335591	NEW EAST STAR EXTENSION #3	
A MC 335592	NEW EAST STAR EXTENSION #4	
A MC 335593	NEW EAST STAR EXTENSION #5	
A MC 335594	NEW EAST STAR EXTENSION #6	
A MC 335595	NEW EAST STAR EXTENSION #7	
A MC 335596	OLD POWERS #1	
A MC 335597	OLD POWERS #2	
A MC 335598	ORANGE #1	
A MC 335599	ORANGE #2	
A MC 335600	POOR BOY #1	
A MC 335601	POOR BOY #2	
A MC 335602	RED EAGLE #2	
A MC 335603	WASHINGTON #1	
A MC 335604	WASHINGTON #2	
A MC 335605	WEST STAR #1	
A MC 335606	WEST STAR #2	

20

**FOR OFFICIAL USE ONLY**

ENTERED INTO COMPUTER: 9/2/99 Sc Sc  
DATE INITIALS VERIFIED

**TIME STAMP**

Aug 25 10 07 AM '99

*[Faint vertical text and markings]*

**MINING CLAIM, MILL SITE OR TUNNEL SITE  
MAINTENANCE FEE PAYMENT CONTINUATION SHEET**

BLM SERIAL NUMBERS	NAME OF CLAIMS/SITES	COUNTY BOOK/DOCKET & PAGE OR FEE NUMBER
A MC 335607	WEST STAR #3	
A MC 335608	WEST STAR #4	
A MC 340594*	FAITH #1	
A MC 340595	FAITH #2	
A MC 340596	MAY BIRD #63	
A MC 340597	MAY BIRD #65	
A MC 338249	BEANFIELD #7	
A MC 338250	BEANFIELD #8	
A MC 338251	BEANFIELD #9	
A MC 338252	BEANFIELD #10	
A MC 338253	BEANFIELD #11	
A MC 338254	BEANFIELD #12	
A MC 338256	JERRY	
A MC 338257	ROVER	
A MC 350412	BEANFIELD #6	
A MC 350413	BEANFIELD #16	
A MC 350414	BEANFIELD #17	
A MC 350415	BEANFIELD #18	
A MC		
A MC		
A MC		
A MC		
A MC		
A MC		
A MC		
A MC		
A MC		
A MC		

<b>FOR OFFICIAL USE ONLY</b>		
ENTERED INTO COMPUTER:	<u>8/2/99</u>	<u>S -</u>
	DATE	INITIALS
		VERIFIED

<b>TIME STAMP</b>
AUG 25 10 07 AM '99

UNITED STATES  
DEPARTMENT OF THE INTERIOR  
BUREAU OF LAND MANAGEMENT

RECEIPT AND ACCOUNTING ADVICE

NO. 2296896  
08/26/99

07

Subject: CLAIM MAINTENANCE FEE 2000

2 26 13

8,000.00 ✓

Applicant: SIERRITA MINING & RANCHING  
HC 70, BOX 4260  
SAHUARITA, AZ 85629

CK 8453

Remitter:

Assignor:

LEASE MANAGEMENT DATA  NEW  UPDATE  PAYMENT

ORIGINAL SERIAL NO.	ASG.	TYPE	ST.	CTY.	FUND SYMBOL	ACRES/UNITS	RATE
AMC 335544 ET AL	(80)						

AMOUNT	ANV. DATE	EXP. DATE	BILL CYC.	S/C	DISTRICT	NEXT BILL	MISC. DATA	U of M	ACTUAL UNITS

ASSIGNMENT SERIAL NO.	ASG.	TYPE	ST.	CTY.	FUND SYMBOL	ACRES/UNITS	RATE

AMOUNT	ANV. DATE	EXP. DATE	BILL CYC.	S/C	DISTRICT	NEXT BILL	MISC. DATA	U of M	ACTUAL UNITS

APPLY REMITTANCE			
ACTION	FUND SYMBOL	CTY.	AMOUNT
FILING FEE			
RENTAL			
UNEARNED			
REFUND			
TOTAL			
AMOUNT DUE			

Remarks:

BY: \_\_\_\_\_ DATE: \_\_\_\_\_


Lease in Escrow?  
 KGS? Of Interest?  
 Auto Escalates? Operating Rights?  
 Auto Renew? Operator  
 Bond Filed?

FOR MMS USE ONLY		
BILLEE	NUMBER	FOREST REFUGE
OCS SECTION		
CODE		





338 249-  
335544-  
340594-



Letter

Sierrita Mining & Ranching Co.  
HC 70 Box 4260  
Sahuarita, AZ. 85629

Tuesday, August 11, 1998

TO: BLM - Arizona State Office  
222 North Central Avenue  
Phoenix, AZ 85004 - 2203

FROM: Chip Bristow

RE: 1999 Maintenance Fee

Please note that the check for \$7700.00 is for 1999 maintenance fees. Please note the attached list of Mining Claims.

RECEIVED  
FORECAST  
LATE SERVICE CENTER  
Aug 12 9 39 AM '99  
ARIZONA  
STATE OFFICE  
PHOENIX, ARIZONA

Sincerely,  
*Chip Bristow*  
Chip Bristow  
Sierrita Mining & Ranching Co.

Ph. 520-625-1204 Fax 520-625-3234  
Lic. #'s 108626, 108643, 108644  
E-mail SMR\_Co@aol.com

Date Prepared: July 18, 1998

Lead A MC Number: A MC 338249

Ending A MC Number: A MC 338257

CLAIM INDEX

<u>SERIAL NUMBER</u>	<u>CLAIM NAME</u>	<u>CLAIMANT'S NAME</u>
✓ A MC 338249	1 BEANFIELD #7	SIERRITA MINING & RANCHING COMPANY
✓ A MC 338250	2 BEANFIELD #8	"
✓ A MC 338251	3 BEANFIELD #9	"
✓ A MC 338252	4 BEANFIELD #10	"
✓ A MC 338253	5 BEANFIELD #11	"
✓ A MC 338254	6 BEANFIELD #12	"
✓ A MC 338255	7 GLOVE	"
✓ A MC 338256	8 JERRY	"
✓ A MC 338257	9 ROVER	"

ARIZONA  
STATE OFFICE  
PHOENIX, ARIZONA

Aug 12 9 40 AM '98

RECEIVED  
BUREAU OF  
LAND MANAGEMENT

**VERIFIED**

AUG 14 1998

ENTERED IN COMPUTER

8/13/98

RECEIVED  
BUREAU OF  
LAND MANAGEMENT  
temp sign pedacece  
19880715W19411997  
ARIZONA  
STATE OFFICE  
PHOENIX, ARIZONA

*G. R. M. S.*

RECEIVED  
 BUREAU OF  
 LAND MANAGEMENT  
 AUG 9 1996  
 PHOENIX, ARIZONA  
 State Office  
 100 North 1st Avenue  
 Phoenix, Arizona 85004

Date Prepared: March 19, 1996

Lead A MC Number: A MC 335544

Ending A MC Number: A MC 335608

CASE CLAIM INDEX

<u>SERIAL NUMBER</u>	<u>CLOSURE DECISION DATE</u>	<u>CLAIM NAME</u>
1 A MC 335544		East Star #1
2 A MC 335545		East Star #2
3 A MC 335546		East Star #3
4 A MC 335547		East Star #4
5 A MC 335548		Faith #3
6 A MC 335549		Faith #4
7 A MC 335550		Hidden Mine #1
8 A MC 335551		Hidden Mine #2
9 A MC 335552		Hidden Mine #3
10 A MC 335553		Hidden Mine #4
11 A MC 335554		Hidden Mine #5
12 A MC 335555		Hidden Mine #6
13 A MC 335556		Keystone #1
14 A MC 335557		Keystone #2
15 A MC 335558		Keystone #3
16 A MC 335559		Keystone #4
17 A MC 335560		Leadville #2
18 A MC 335561		Leadville #3
19 A MC 335562		Leadville #12
20 A MC 335563		Lucky Strike #2
21 A MC 335564		Lucky Strike #1

do not pay →

Aug 12 9 39 AM '98

VERIFIED ENTERED IN COMPUTER

AUG 14 1998

8/13/98 Z

20 CMS

RECEIVED  
BUREAU OF LAND MANAGEMENT  
PHOENIX, ARIZONA  
AUG 12 9 10 AM '96

SERIAL NUMBER	CLOSURE DECISION DATE	CLAIM NAME
22	A MC 335565	Lucky Strike #2
23	A MC 335566	Lucky Strike #3
24	A MC 335567	May Bird #8
25	A MC 335568	May Bird #12
26	A MC 335569	May Bird #13
27	A MC 335570	May Bird #14
28	A MC 335571	May Bird #15
29	A MC 335572	May Bird #20
30	A MC 335573	May Bird #22
31	A MC 335574	May Bird #23
32	A MC 335575	May Bird #24
33	A MC 335576	May Bird #25
34	A MC 335577	May Bird #29
35	A MC 335578	May Bird #30
36	A MC 335579	May Bird #31
37	A MC 335580	May Bird #32
38	A MC 335581	May Bird #33
39	A MC 335582	May Bird #34
40	A MC 335583	May Bird #35
41	A MC 335584	May Bird #53
42	A MC 335585	May Bird #54
43	A MC 335586	May Bird #55
44	A MC 335587	May Bird #61
45	A MC 335588	New East Star #9
46	A MC 335589	New East Star Extension #1

RECEIVED  
BUREAU OF LAND MANAGEMENT  
PHOENIX, ARIZONA  
AUG 16 10 11 AM '96  
Accepted this date  
with BLM  
Aug 16 10 11 AM '96

VERIFIED

AUG 14 1998

ENTERED IN COMPUTER

8/13/98

25  
JMS

SERIAL NUMBER	CLOSURE DECISION DATE	CLAIM NAME
47	A MC 335590	New East Star Extension #2
48	A MC 335591	New East Star Extension #3
49	A MC 335592	New East Star Extension #4
50	A MC 335593	New East Star Extension #5
51	A MC 335594	New East Star Extension #6
52	A MC 335595	New East Star Extension #7
53	A MC 335596	Old Powers #1
54	A MC 335597	Old Powers #2
<del>55</del>	A MC 335598	Orange #1
<del>56</del>	A MC 335599	Orange #2
<del>57</del>	A MC 335600	Poor Boy #1
<del>58</del>	A MC 335601	Poor Boy #2
59	A MC 335602	Red Eagle #2
<del>60</del>	A MC 335603	Washington #1
<del>61</del>	A MC 335604	Washington #2
<del>62</del>	A MC 335605	West Star #1
<del>63</del>	A MC 335606	West Star #2
<del>64</del>	A MC 335607	West Star #3
<del>65</del>	A MC 335608	West Star #4

RECEIVED  
 BUREAU OF  
 LAND MANAGEMENT  
 PHOENIX, ARIZONA  
 AUG 12 9 40 AM '98

PHOENIX, ARIZONA  
 STATE OFFICE  
 AUG 9 9 40 AM '98  
 RECEIVED  
 BUREAU OF  
 LAND MANAGEMENT  
 PHOENIX, ARIZONA  
 with BLM, but  
 accepted this date.

**VERIFIED**  
 AUG 14 1998

ENTERED IN COMPUTER  
 8/13/98 Z

19  
 CMS

SERIAL NUMBER

A MC 340594  
A MC 340595  
A MC 340596  
A MC 340597

CLAIM NAME

FAITH #1  
FAITH #2  
MAYBIRD #63  
MAYBIRD #65

1998 maintenance fee's

CLAIMANT'S NAME

SIERRITA MINING & RANCHING CO.  
SIERRITA MINING & RANCHING CO.  
SIERRITA MINING & RANCHING CO.  
SIERRITA MINING & RANCHING CO.

RECEIVED  
BUREAU OF  
LAND MANAGEMENT  
accepted this date.  
Aug 11 09 49 AM '98  
ARIZONA  
STATE OFFICE  
PHOENIX, ARIZONA

VERIFIED  
AUG 14 1998

RECEIVED  
BUREAU OF  
LAND MANAGEMENT  
Aug 12 9 40 AM '98  
ARIZONA  
STATE OFFICE  
PHOENIX, ARIZONA

ENTERED IN COMPUTER  
8/13/98

4  
GMS

RECEIPT AND ACCOUNTING ADVICE

No. 2389306 04

TC/AZ 08/12/98

Subject: CLAIM MAINTENANCE FEE 1999 - 77

2 17 13

7,700.00 ✓

Applicant:

SIERRITA MINING & RANCHING  
HC 70 BOX 4260  
SAHUARITA AZ 85629-9311

CK 84122

Remitter: 520 625-1204

Assignor:

LEASE MANAGEMENT DATA										
<input type="checkbox"/> NEW <input type="checkbox"/> UPDATE <input type="checkbox"/> PAYMENT										
ORIGINAL SERIAL NO.	ASG.	TYPE	ST.	CTY.	FUND SYMBOL			ACRES/UNITS	RATE	
AMC 335544, ET AL										
AMOUNT	ANV. DATE	EXP. DATE	BILL CYC.	S/C	DISTRICT	NEXT BILL	MISC. DATA	U of M	ACTUAL UNITS	
ASSIGNMENT SERIAL NO.	ASG.	TYPE	ST.	CTY.	FUND SYMBOL			ACRES/UNITS	RATE	
AMOUNT	ANV. DATE	EXP. DATE	BILL CYC.	S/C	DISTRICT	NEXT BILL	MISC. DATA	U of M	ACTUAL UNITS	

APPLY REMITTANCE			
ACTION	FUND SYMBOL	CTY.	AMOUNT
FILING FEE			
RENTAL			
UNEARNED			
REFUND			
TOTAL			
AMOUNT DUE			

Remarks:

BY: \_\_\_\_\_ DATE: \_\_\_\_\_

Lease in Escrow?  
 KGS?                      Of Interest?  
 Auto Escalates?            Operating Rights?  
 Auto Renew?                   Operator  
                                          Bond Filed?

**FOR MMS USE ONLY**

BILLEE		FOREST REFUGE
NUMBER		
OCS SECTION		
CODE		

338249

335544

SR

DORIE:

HERES OUR CHECK FOR  
CLAIM EXTENSIONS. W/AMC #'S

THANKS FOR ALL THE  
HELP

RECEIVED  
BUREAU OF  
LAND MANAGEMENT

AUG 14 9 32 AM '96

ARIZONA  
STATE OFFICE  
PHOENIX, ARIZONA

ENTERED IN COMPUTER

9-4-96 SPINASERS



Date Prepared: July 18, 1996

Lead A MC Number: A MC 338249

Ending A MC Number: A MC 338257

CLAIM INDEX

<u>SERIAL NUMBER</u>	<u>CLAIM NAME</u>	<u>CLAIMANT'S NAME</u>
✓ A MC 338249	1 BEANFIELD #7	SIERRITA MINING & RANCHING COMPANY
✓ A MC 338250	2 BEANFIELD #8	"
✓ A MC 338251	3 BEANFIELD #9	"
✓ A MC 338252	4 BEANFIELD #10	"
✓ A MC 338253	5 BEANFIELD #11	"
✓ A MC 338254	6 BEANFIELD #12	"
✓ A MC 338255	7 GLOVE	"
✓ A MC 338256	8 JERRY	"
✓ A MC 338257	9 ROVER	"

ARIZONA  
STATE OFFICE  
PHOENIX, ARIZONA

AUG 14 9 31 AM '96

RECEIVED  
BUREAU OF  
LAND MANAGEMENT

AMS  
73

↑

RECEIVED  
BUREAU OF  
LAND MANAGEMENT

AUG 14 9 32 AM '96

ARIZONA  
STATE OFFICE  
PHOENIX, ARIZONA

Date Prepared: March 19, 1996

Lead A MC Number: A MC 335544

Ending A MC Number: A MC 335608

CASE CLAIM INDEX

<u>SERIAL NUMBER</u>	<u>CLOSURE DECISION DATE</u>	<u>CLAIM NAME</u>
1 A MC 335544		East Star #1
2 A MC 335545		East Star #2
3 A MC 335546		East Star #3
4 A MC 335547		East Star #4
5 A MC 335548		Faith #3
6 A MC 335549		Faith #4
7 A MC 335550		Hidden Mine #1
8 A MC 335551		Hidden Mine #2
9 A MC 335552		Hidden Mine #3
10 A MC 335553		Hidden Mine #4
11 A MC 335554		Hidden Mine #5
12 A MC 335555		Hidden Mine #6
13 A MC 335556		Keystone #1
14 A MC 335557		Keystone #2
15 A MC 335558		Keystone #3
16 A MC 335559		Keystone #4
17 A MC 335560		Leadville #2
18 A MC 335561		Leadville #3
19 A MC 335562		Leadville #12
20 <del>A MC 335563</del>	<del>1/24/96</del>	<del>Little John #2</del>
21 A MC 335564		Lucky Strike #1

RECEIVED  
BUREAU OF  
LAND MANAGEMENT

AUG 14 9 32 AM '96 Page 2

	<u>SERIAL NUMBER</u>	<u>CLOSURE DECISION DATE</u>	<u>CLAIM NAME</u>
22	A MC 335565		STATE OFFICE Lucky Strike #2
23	A MC 335566		Lucky Strike #3
24	A MC 335567		May Bird #8
25	A MC 335568		May Bird #12
26	A MC 335569		May Bird #13
27	A MC 335570		May Bird #14
28	A MC 335571		May Bird #15
29	A MC 335572		May Bird #20
30	A MC 335573		May Bird #22
31	A MC 335574		May Bird #23
32	A MC 335575		May Bird #24
33	A MC 335576		May Bird #25
34	A MC 335577		May Bird #29
35	A MC 335578		May Bird #30
36	A MC 335579		May Bird #31
37	A MC 335580		May Bird #32
38	A MC 335581		May Bird #33
39	A MC 335582		May Bird #34
40	A MC 335583		May Bird #35
41	A MC 335584		May Bird #53
42	A MC 335585		May Bird #54
43	A MC 335586		May Bird #55
44	A MC 335587		May Bird #61
45	A MC 335588		New East Star #9
46	A MC 335589		New East Star Extension #1

RECEIVED  
BUREAU OF  
LAND MANAGEMENT

AUG 14 9 32 AM '96

SERIAL NUMBER	CLOSURE DECISION DATE	CLAIM NAME
47	A MC 335590	New East Star Extension #2
48	A MC 335591	New East Star Extension #3
49	A MC 335592	New East Star Extension #4
50	A MC 335593	New East Star Extension #5
51	A MC 335594	New East Star Extension #6
52	A MC 335595	New East Star Extension #7
53	A MC 335596	Old Powers #1
54	A MC 335597	Old Powers #2
55	A MC 335598	Orange #1
56	A MC 335599	Orange #2
57	A MC 335600	Poor Boy #1
58	A MC 335601	Poor Boy #2
59	A MC 335602	Red Eagle #2
60	A MC 335603	Washington #1
61	A MC 335604	Washington #2
62	A MC 335605	West Star #1
63	A MC 335606	West Star #2
64	A MC 335607	West Star #3
65	A MC 335608	West Star #4

ARIZONA  
STATE OFFICE  
PHOENIX, ARIZONA

UNITED STATES  
DEPARTMENT OF THE INTERIOR  
BUREAU OF LAND MANAGEMENT

RECEIPT AND ACCOUNTING ADVICE

NO. **2228571**

TC/AZ

08/14/96

Subject: CLAIM MAINTENANCE FEE 1997 (73)

2 15 13

7,300.00

Applicant:

SIERRITA MINING AND RANCHING  
HC 70 BOX 4260  
SAHUARITA, AZ 85629-9311

Remitter: SAME AS CK. #75332  
520-625-1204

Assignor:

LEASE MANAGEMENT DATA									
<input type="checkbox"/> NEW <input type="checkbox"/> UPDATE <input type="checkbox"/> PAYMENT									
ORIGINAL SERIAL NO.	ASG.	TYPE	ST.	CTY.	FUND SYMBOL			ACRES/UNITS	RATE
AMC 338249, ET AL									
AMOUNT	ANV. DATE	EXP. DATE	BILL CYC.	S/C	DISTRICT	NEXT BILL	MISC. DATA	U of M	ACTUAL UNITS
ASSIGNMENT SERIAL NO.	ASG.	TYPE	ST.	CTY.	FUND SYMBOL			ACRES/UNITS	RATE
AMOUNT	ANV. DATE	EXP. DATE	BILL CYC.	S/C	DISTRICT	NEXT BILL	MISC. DATA	U of M	ACTUAL UNITS

APPLY REMITTANCE				Remarks:
ACTION	FUND SYMBOL	CTY.	AMOUNT	
FILING FEE				
RENTAL				
UNEARNED				
REFUND				
TOTAL				
AMOUNT DUE				

BY: \_\_\_\_\_ DATE: \_\_\_\_\_

Lease in Escrow?  
 KGS?  
 Auto Escalates?  
 Auto Renew?

Of Interest?  
 Operating Rights?  
 Operator  
 Bond Filed?

**FOR MMS USE ONLY**

BILLEE	FOREST REFUGE
NUMBER	
OCS SECTION	
CODE	

**NOTICE!!**

**These documents have been scanned!**

**Do not place un-scanned documents beneath this notice!**

**Do not remove this notice from this file!**

GPO Jacket No. 560-102  
Print Order 61540  
Rise Business Services, LLC  
Job=AZ15 7/15/2019



Box Number= AZ15164



Claim Begin-End: AMC335544-AMC335608

**5 Miscellaneous**



AZ15164-5

AMC335259-AMC337099



U.S. DEPARTMENT OF INTERIOR  
BUREAU OF LAND MANAGEMENT  
REFUND DATA SHEET

PAGE 4

REPORT BEG DATE: 04/10/96  
REPORT END DATE: 04/16/96

Payee: RUIZ, JOE A  
Address: P.O. BOX 177  
MAMMOTH AZ 85618

AZ 950 SU 96 SU76  
Document Control Number Amount  
A 950 6 103002 500.00  
Statement Number  
PH602-650-0369 UNTIMELY FILED AMC 337713-16

Payee: SEAY, ROGER  
Address: 5502 W. TABLE MESA RD.  
NEW RIVER AZ 85027

AZ 950 SU 96 SU76  
Document Control Number Amount  
A 950 6 103003 125.00  
Statement Number  
PH602-650-0369 AMC 330441 NULL & VOID

Payee: SIERRITA MINING CO.  
Address: HC 70 BOX 4260  
SAUARITA AZ 85629

AZ 950 SU 96 SU76  
Document Control Number Amount  
A 950 6 103004 125.00  
Statement Number  
PH602-650-0369 AMC 335563 NOT OPEN TO LOC

This check was sent around 4/19/96. Please check the address to make sure it is correct. If they still have not received it, it will take about 6 weeks to 4 months to place a tracer on it. Please let me know.

Thanks - Sharon

*4/17/96 spoke with Chy Busta, Verified that address was correct. Ask that he check to see if refund received. Sign starting trace action. Done M.*



JUNE 13, 1996

TELEPHONE CONVERSATION

CHIP BRISTOE  
SIERRITA MINING CO  
PH: 520-625-1204

CALLED MR. BRISTOE IN REPLY TO HIS TELEPHONE CALL OF JUNE 12, 1996 AS TO WHY THEY HAVE NOT RECEIVED THE REFUND OF \$125.00 FOR AMC 335563, LITTLE JOHN # 1, WHICH WAS DECLARED NULL AND VOID JANUARY 24, 1996.

REFUND WAS AUTHORIZED MARCH 3, 1996 ON ACCOUNTING ADVICE # 2189857. ASK SHARON ABOUT THIS, AND SHE SAID SHE DID NECESSARY PAPER WORK AND SENT TO DSC, APRIL 19, 1996. SHE WILL CHECK WITH DSC.

WILL CALL MR. BRISTOE FIRST PART OF JULY TO SEE IF REFUND RECEIVED.

DORIE MORRISON  
LLE

OFFICIAL COPIES / CF / / SD READ / / GROUP / / SECTION / / AUTHOR /

3800 (933) JB  
A MC 335544

APR 15 1996

Sierrita Mining and Ranching Company  
HC 70, Box 4260  
Sahuarita, Arizona 85629

Gentlemen:

The enclosed list identifies the serial numbers that have been assigned to each of your mining claim location notices received by this office on October 6, 1995.

The regulations require you to identify the claim name and A MC serial number of each claim, and the claimant's name and address on all future documents and correspondence filed with the Bureau of Land Management (BLM).

This acknowledgment does not verify that your claims have been located on lands open to mineral entry or are encumbered by rights of other mining claimants. Only those mining claims that are entirely located on private or Federal lands that are not open to mineral entry will be officially declared void by a BLM Decision.

Please advise this office of all changes of address, any authorized agents, and transfers of ownership.

Transfers of ownership are governed by 43 CFR 3833.3(a) which states that, "Whenever the owner of an unpatented mining claim, mill site or tunnel site, which has been recorded in accordance with 43 CFR 3833.1, sells, assigns, or otherwise conveys all or any part of his interest in the claim, his transferee shall file in the proper BLM office within 60 days after the completion of the transfer. . ." A service charge of \$5 per claim is required for all transfers.

**PLEASE NOTE:** Unless you have already paid in advance or will otherwise qualify to be waived from payment, the next annual maintenance fee payment of \$100 for each claim or site, in lieu of assessment, is due on or before August 31, 1996.

By keeping our records current, we will be able to provide better public service. All future correspondence from this office will be sent only to the above name and address unless otherwise instructed.

*JB*  
*15/1/96*  
*mg*  
*4/15/96*

If any of the information listed on the enclosed is not correct, please notify this office in writing.

Sincerely,

*MARY JO YOAS*

Mary Jo Yoas  
Chief, Lands and Minerals  
Operations Section

Enclosure

This serves as notification to the following:

Jerry McGee

JBaier:lj:04-11-96:335544

CLAIM INDEX

<u>SERIAL NUMBER</u>	<u>CLAIM NAME</u>	<u>CLAIMANT'S NAME</u>
A MC 335544	East Star #1	Sierrita Mining and Ranching Company Jerry McGee
A MC 335545	East Star #2	" " " " "
A MC 335546	East Star #3	" " " " "
A MC 335547	East Star #4	" " " " "
A MC 335548	Faith #3	" " " " "
A MC 335549	Faith #4	" " " " "
A MC 335550	Hidden Mine #1	" " " " "
A MC 335551	Hidden Mine #2	" " " " "
A MC 335552	Hidden Mine #3	" " " " "
A MC 335553	Hidden Mine #4	" " " " "
A MC 335554	Hidden Mine #5	" " " " "
A MC 335555	Hidden Mine #6	" " " " "
A MC 335556	Keystone #1	" " " " "
A MC 335557	Keystone #2	" " " " "
A MC 335558	Keystone #3	" " " " "
A MC 335559	Keystone #4	" " " " "

<u>SERIAL NUMBER</u>	<u>CLAIM NAME</u>	<u>CLAIMANT'S NAME</u>
A MC 335560	Leadville #2	Sierrita Mining and Ranching Company Jerry McGee
A MC 335561	Leadville #3	" " " " "
A MC 335562	Leadville #12	" " " " "
A MC 335563	Little John #2	" " " " "
A MC 335564	Lucky Strike #1	" " " " "
A MC 335565	Lucky Strike #2	" " " " "
A MC 335566	Lucky Strike #3	" " " " "
A MC 335567	May Bird #8	" " " " "
A MC 335568	May Bird #12	" " " " "
A MC 335569	May Bird #13	" " " " "
A MC 335570	May Bird #14	" " " " "
A MC 335571	May Bird #15	" " " " "
A MC 335572	May Bird #20	" " " " "
A MC 335573	May Bird #22	" " " " "
A MC 335574	May Bird #23	" " " " "
A MC 335575	May Bird #24	" " " " "

<u>SERIAL NUMBER</u>	<u>CLAIM NAME</u>	<u>CLAIMANT'S NAME</u>
A MC 335576	May Bird #25	Sierrita Mining and Ranching Company Jerry McGee
A MC 335577	May Bird #29	" " " " "
A MC 335578	May Bird #30	" " " " "
A MC 335579	May Bird #31	" " " " "
A MC 335580	May Bird #32	" " " " "
A MC 335581	May Bird #33	" " " " "
A MC 335582	May Bird #34	" " " " "
A MC 335583	May Bird #35	" " " " "
A MC 335584	May Bird #53	" " " " "
A MC 335585	May Bird #54	" " " " "
A MC 335586	May Bird #55	" " " " "
A MC 335587	May Bird #61	" " " " "
A MC 335588	New East Star #9	" " " " "
A MC 335589	New East Star Extension #1	" " " " "
A MC 335590	New East Star Extension #2	" " " " "
A MC 335591	New East Star Extension #3	" " " " "

<u>SERIAL NUMBER</u>	<u>CLAIM NAME</u>	<u>CLAIMANT'S NAME</u>
A MC 335592	New East Star	Sierrita Mining and Ranching Company Jerry McGee
A MC 335593	New East Star Extension #5	" " " " "
A MC 335594	New East Star Extension #6	" " " " "
A MC 335595	New East Star Extension #7	" " " " "
A MC 335596	Old Powers #1	" " " " "
A MC 335597	Old Powers #2	" " " " "
A MC 335598	Orange #1	" " " " "
A MC 335599	Orange #2	" " " " "
A MC 335600	Poor Boy #1	" " " " "
A MC 335601	Poor Boy #2	" " " " "
A MC 335602	Red Eagle #2	" " " " "
A MC 335603	Washington #1	" " " " "
A MC 335604	Washington #2	" " " " "
A MC 335605	West Star #1	" " " " "
A MC 335606	West Star #2	" " " " "
A MC 335607	West Star #3	" " " " "

SERIAL NUMBER

CLAIM NAME

CLAIMANT'S NAME

A MC 335608

West Star #4

Sierrita Mining and Ranching Company  
Jerry McGee



# Sierrita Mining & Ranching Co.

---

DORIE MORRISON  
AMENDMENT FOR AMC #335547

DORIE,


HERE IS OUR AMENDED CLAIM. THE SECTION NUMBER ON FRONT NOW MATCHES THE MAP  
ON THE BACK

I RE-TYPED ALL DATES & NAMES TO MATCH ORIGINAL CLAIM

I HAVE ALSO INCLUDED THE \$5.00 CHECK FOR FEES

PLEASE CALL ME IF THERE ARE ANY MORE QUESTIONS

THANKS FOR ALL YOUR HELP!!!!!!

  
\_\_\_\_\_  
CHIP BRISTOW  
1-520-625-1204

RECEIVED  
BUREAU OF  
LAND MANAGEMENT  
FEB 5 11 06 AM '95  
ARIZONA  
STATE OFFICE  
PHOENIX, ARIZONA

3800 (933) DDM  
A MC 335544

JAN 24 1996

CERTIFIED MAIL - RETURN RECEIPT REQUESTED

DECISION

Sierrita Mining & Ranching Company : Little John #2  
HC 70 Box 4260 : A MC 335563  
Sahuarita, AZ 85629-9311 :

Mining Claim(s) Declared Null and Void  
Ab Initio

Pursuant to the requirements of the Federal Land Policy and Management Act of 1976, 43 U.S.C. 1744, and the implementing regulations in 43 CFR 3833.1-2, notice of location for the above-named mining claim was filed for recording in the Arizona State Office, Bureau of Land Management (BLM). The notice filed on October 6, 1995, and located on September 1, 1995.

The location notice and accompanying map show the mining claim to be located on the following described land:

Gila and Salt River Meridian, Arizona

T. 18 S., R. 12 E.,  
sec. 18, SW1/4NE1/4, SE1/4NW1/4.

The subject mining claim is invalid and hereby declared null and void ab initio. The BLM public records show that the land was not open to location of mining claims at the time of location.

The land was segregated from location and entry under the Public Land Laws and General Mining Laws on March 6, 1995. The subject mining claim is, therefore, invalid and is hereby declared null and void ab initio.

"Mining claims located on land closed to mineral entry are null and void ab initio as a matter of law, and no property rights are created. Therefore, no contest proceeding or hearing is required prior to a decision holding a claim null and void ab initio." Fletcher De Fisher, Fisher International, Inc., 93 IBLA 68 (1986).

This decision may be appealed to the Interior Board of Land Appeals, Office of the Secretary, in accordance with the regulations contained in 43 CFR, Part 4 and the enclosed Form 1842-1. If an appeal is taken, your notice of appeal must be filed in this office (at the above address) within 30 days from receipt of this decision. The appellant has the burden of showing that the decision appealed from is in error.

If you wish to file a petition pursuant to regulation 43 CFR 4.21 (58 FR 4939, January 19, 1993) or 43 CFR 2804.1 for a stay of the effectiveness of this decision during the time that your appeal is being reviewed by the Board, the petition for a stay must accompany your notice of appeal. A petition for a

Is your RETURN ADDRESS completed on the reverse side?

**SENDER:**

- Complete items 1 and/or 2 for additional services.
- Complete items 3, and 4a & b.
- Print your name and address on the reverse of this form so that we can return this card to you.
- Attach this form to the front of the mailpiece, or on the back if space does not permit.
- Write "Return Receipt Requested" on the mailpiece below the article number.
- The Return Receipt will show to whom the article was delivered and the date delivered.

I also wish to receive the following services (for an extra fee):

1.  Addressee's Address
2.  Restricted Delivery

Consult postmaster for fee.

3. Article Addressed to:

Sierrita Mining & Ranching Co.  
HC 70 Box 4260  
Sahuarita, AZ 85629-9311

4a. Article Number

764587

4b. Service Type

- Registered  Insured
- Certified  COD
- Express Mail  ~~Return Receipt for Merchandise~~

7. Date of Delivery

1-26-96

5. Signature (Addressee)

*Staylor*

6. Signature (Agent)

*Donald R. McFee*

8. Addressee's Address (Only if requested and fee is paid)

Thank you for using Return Receipt Service.

UNITED STATES POSTAL SERVICE



Official Business

PENALTY FOR PRIVATE  
USE TO AVOID PAYMENT  
OF POSTAGE, \$300



Print your name, address and ZIP Code here

Bureau of Land Management  
Arizona State Office (933A)  
P.O. Box 16563  
Phoenix AZ 85011-6563

stay is required to show sufficient justification based on the enclosed standards. Copies of the notice of appeal and petition for a stay **must** also be submitted to each party named in this decision and to the Interior Board of Land Appeals and to the appropriate Office of the Solicitor (see 43 CFR 4.413) at the same time the original documents are filed with this office. If you request a stay, you have the burden of proof to demonstrate that a stay should be granted.

A refund of \$125.00 will be authorized when this decision becomes final.

Please contact Dorie Morrison at (602) 650-0518, if additional information is required.

Mary Jo Yoas  
Chief, Lands and Minerals  
Operations Section

Enclosures

Location notice  
MTP  
Stay  
Appeal form

Dmorrison.cr.1-24-96.335544.joh

January 21, 1996

TELEPHONE CONVERSATION 12:00P.M.

CHIP BRISTOW  
PH: 520-625-1204

CALLED MR. BRISTOW TO INFORM HIM THAT ON EAST STAR # 4, AMC 335547, LOCATED 9/7/95, THAT ON THE AMENDMENT THE NAME HAD BEEN CHANGED TO THE NEW EAST STAR NO.4. AND THAT THE LOCATION DATE HAD BEEN CHANGED TO 12/4/1995.

HE WAS INFORMED THAT HE SHOULD AMEND ONLY THE LEGAL DESCRIPTION SO THAT THE SECTION ON THE FRONT MATCHES THE SECTION ON THE MAP ON THE BACK OF LOCATION.

MR. BRISTOW WILL DO AMENDMENT, FILE WITH THE COUNTY, AND SEND AMENDMENT WITH \$5.00 FILING FEE TO BLM, MY ATTENTION.

DORIE MORRISON  
LLE

December 6, 1995

TELEPHONE CONVERSATION

KAREN BRISTOW (520) 625-9280 11:50 a.m.

Called to speak with Chip Bristow, who faxed a copy of New East Star # 4 mining claim to be amended.

Mr. Bristow was not available, left message with Karen that he would need to pay a fee of \$5.00 before we could accept his amended claim. Ask that she have him send the amended claim to my attention. She said that she would give him the message.

Dorie Morrison  
LLE

*520-625-1204*  
*12/6/95 Chip Bristow called. said he would <sup>send</sup> copy of*  
*needed document, Plus \$5.00 when he receives*  
*claim back from County.*

SIERRITA MINING & RANCHING CO.  
HC 70 BOX 4260  
SAHUARITA, AZ 85629  
(602) 625-1204

FAX # (602) 625-3234

DATE 12-6 NUMBER OF PAGES (Including cover) 3

FROM Chip BRISTOW

SEND TO: name DORIE MORRISON

company BLM

FAX # 602-660-0399

DORIE: JERRY MCGEE TOLD ME TO SEND  
YOU A COPY OF OUR AMENDED  
CLAIM. I AM TAKING THIS TO  
THE PIMA COUNTY RECORDER TODAY  
IF YOU HAVE ANY QUESTIONS PLEASE  
CALL 1-520-625-9280

THANKS,  
Chip



PLEASE PRINT THIS STATE CODE NUMBER ON YOUR CHECK			AREA CODE	PAY THIS AMOUNT FOR EACH HALF-YEAR PAYMENT	PRIMARY TAX RATE PER \$100 ASSESSED VALUE	SECONDARY TAX RATE PER \$100 ASSESSED VALUE	IRRIGATION DISTRICT \$ / ACRE
BOOK	MAP	PARCEL					
301	31	00109	5100	15.53	11.9677	3.2579	
STATE CODE NUMBER							

# 1994 PROPERTY TAX STATEMENT



	VALUE IN DOLLARS	ASSESSMENT RATIO	ASSESSED VALUE IN DOLLARS	EXEMPTIONS	NET ASSESSED VALUE
LIMITED	1,275	16.0	204		204
FULL CASH	1,275	16.0	204		204
PERSONAL PROP.					

PLEASE SEND PAYMENT TO

**JAMES LEE KIRK**  
**PIMA COUNTY TREASURER**  
 Pima County Treasurer's Office  
 115 N. Church Avenue  
 Tucson, Arizona 85701-1199

1994 TAX SUMMARY		
PRIMARY PROPERTY TAX		24.41
State Aid to Education	.00	24.41
NET PRIMARY PROPERTY TAX		24.41
SECONDARY PROPERTY TAX		6.65
<b>TOTAL TAX DUE FOR 1994</b>		<b>31.06</b>

LOTS 1 & 2 EXC W75' & E2 NW4 115.94 AC  
 SEC 18-17-11

SIERRITA MINING & RANCHING COMPANY  
 HC 70 BOX 4260  
 SAHUARITA AZ 85629-9311

JURISDICTION	1993 TAXES	1994 TAXES	DIFFERENCE
PIMA COUNTY PRI	8.24	8.24	0.00
COUNTY BONDS SEC	2.26	2.09	.17-
ALTAR VAL 51 PRI	7.06	12.96	5.90
ALTAR VAL 51 SEC	5.10	2.82	2.28-
PIMA COLLEGE PRI	2.16	2.25	.09
STATE OF AZ PRI	.96	.96	0.00
CEN ARIZ WTR SEC	.29	.29	0.00
PIMA CO FLD SEC	1.10	.94	.16-
LIBRARY DISTRICT	.39	.41	
FIRE DIST ASSIST	.12	.10	
<b>TOTAL</b>	<b>27.68</b>	<b>31.06</b>	<b>3.38</b>

0026236

ZE

PLEASE PRINT THIS STATE CODE NUMBER ON YOUR CHECK			AREA CODE	PAY THIS AMOUNT FOR EACH HALF-YEAR PAYMENT	PRIMARY TAX RATE PER \$100 ASSESSED VALUE	SECONDARY TAX RATE PER \$100 ASSESSED VALUE	IRRIGATION DISTRICT \$ / ACRE
BOOK	MAP	PARCEL					
301	30	005D4	5100	17.64	11.9677	3.2579	

# 1994 PROPERTY TAX STATEMENT



	VALUE IN DOLLARS	ASSESSMENT RATIO	ASSESSED VALUE IN DOLLARS	EXEMPTIONS	NET ASSESSED VALUE
LIMITED	1,361	16.0	218		218
FULL CASH	1,760	16.0	282		282
PERSONAL PROP.					

PLEASE SEND  
PAYMENT  
TO

**JAMES LEE KIRK**  
**PIMA COUNTY TREASURER**  
Pima County Treasurer's Office  
115 N. Church Avenue  
Tucson, Arizona 85701-1199

1994 TAX SUMMARY		
PRIMARY PROPERTY TAX		26.10
LESS State Aid to Education	.00	26.10
NET PRIMARY PROPERTY TAX		26.10
SECONDARY PROPERTY TAX		9.18
<b>TOTAL TAX DUE FOR 1994</b>		<b>35.28</b>

JURISDICTION	1993 TAXES	1994 TAXES	DIFFERENCE
PIMA COUNTY PRI	7.92	8.81	.89
COUNTY BONDS SEC	3.11	2.88	-.23
ALTAR VAL 51 PRI	6.78	13.86	7.08
ALTAR VAL 51 SEC	7.06	3.90	3.16
PIMA COLLEGE PRI	2.08	2.41	.33
STATE OF AZ PRI	.92	1.02	.10
CEN ARIZ WTR SEC	.39	.39	0.00
PIMA CO FLD SEC	1.52	1.30	-.22
LIBRARY DISTRICT	.54	.57	.03
FIRE DIST ASSIST	.16	.14	-.02
<b>TOTAL</b>	<b>30.48</b>	<b>35.28</b>	<b>4.80</b>

S2 S2 160 AC SEC 17-17-11

SIERRITA MINING & RANCHING COMPANY  
HC 70 BOX 4260  
SAHUARITA AZ 85629-9311

PLEASE PRINT THIS STATE CODE NUMBER ON YOUR CHECK			AREA CODE	PAY THIS AMOUNT FOR EACH HALF-YEAR PAYMENT	PRIMARY TAX RATE PER \$100 ASSESSED VALUE	SECONDARY TAX RATE PER \$100 ASSESSED VALUE	IRRIGATION DISTRICT \$ / ACRE
BOOK	MAP	PARCEL					
301	30	00900	5100	389.79	11.9677	3.2579	
STATE CODE NUMBER							

# 1994 PROPERTY TAX STATEMENT



	VALUE IN DOLLARS	ASSESSMENT RATIO	ASSESSED VALUE IN DOLLARS	EXEMPTIONS	NET ASSESSED VALUE
LIMITED	32,000	16.0	5,120		5,120
FULL CASH	32,000	16.0	5,120		5,120
PERSONAL PROP.					

PLEASE SEND  
PAYMENT  
TO

**JAMES LEE KIRK**  
**PIMA COUNTY TREASURER**  
Pima County Treasurer's Office  
115 N. Church Avenue  
Tucson, Arizona 85701-1199

1994 TAX SUMMARY	
PRIMARY PROPERTY TAX	612.75
LESS State Aid to Education	.00
NET PRIMARY PROPERTY TAX	612.75
SECONDARY PROPERTY TAX	166.83
<b>TOTAL TAX DUE FOR 1994</b>	<b>779.58</b>

JURISDICTION	1993 TAXES	1994 TAXES	DIFFERENCE
PIMA COUNTY PRI	206.86	206.86	0.00
COUNTY BONDS SEC	56.49	52.24	4.25-
ALTAR VAL 51 PRI	177.24	325.32	148.08
ALTAR VAL 51 SEC	127.92	70.82	57.10-
PIMA COLLEGE PRI	54.27	56.51	2.24
STATE OF AZ PRI	24.06	24.06	0.00
CEN ARIZ WTR SEC	7.17	7.17	0.00
PIMA CO FLD SEC	27.64	23.67	3.97-
LIBRARY DISTRICT	9.85	10.36	.51
FIRE DIST ASSIST	2.90	2.57	.33
<b>TOTAL</b>	<b>694.40</b>	<b>779.58</b>	<b>85.18</b>

SE4 NW4 40.00 AC SEC 20-17-11

SIERRITA MINING & RANCHING CO  
HC 70 BOX 4260  
SAHUARITA AZ 85629-9311

PLEASE PRINT THIS STATE CODE NUMBER ON YOUR CHECK			AREA CODE	PAY THIS AMOUNT FOR EACH HALF-YEAR PAYMENT	PRIMARY TAX RATE PER \$100 ASSESSED VALUE	SECONDARY TAX RATE PER \$100 ASSESSED VALUE	IRRIGATION DISTRICT \$ / ACRE
BOOK	MAP	PARCEL					
301	30	01208	5100	6.10	11.9677	3.2579	
STATE CODE NUMBER							

# 1994 PROPERTY TAX STATEMENT



	VALUE IN DOLLARS	ASSESSMENT RATIO	ASSESSED VALUE IN DOLLARS	EXEMPTIONS	NET ASSESSED VALUE
LIMITED	500	16.0	80		80
FULL CASH	500	16.0	80		80
PERSONAL PROP.					

PLEASE SEND  
PAYMENT  
TO

**JAMES LEE KIRK**  
**PIMA COUNTY TREASURER**  
Pima County Treasurer's Office  
115 N. Church Avenue  
Tucson, Arizona 85701-1199

1994 TAX SUMMARY	
PRIMARY PROPERTY TAX	9.57
LESS State Aid to Education	.00
NET PRIMARY PROPERTY TAX	9.57
SECONDARY PROPERTY TAX	2.63
<b>TOTAL TAX DUE FOR 1994</b>	<b>12.20</b>

SE4 SW4 40 AC SEC 20-17-11

SIERRITA MINING & RANCHING COMPANY  
HC 70 BOX 4260  
SAHUARITA AZ 85629-9311

JURISDICTION	1993 TAXES	1994 TAXES	DIFFERENCE
PIMA COUNTY PRI	3.23	3.23	0.00
COUNTY BONDS SEC	.88	.83	.05-
ALTAR VAL 51 PRI	2.78	5.08	2.30
ALTAR VAL 51 SEC	2.00	1.12	.88-
PIMA COLLEGE PRI	.85	.88	.03
STATE OF AZ PRI	.38	.38	0.00
CEN ARIZ WTR SEC	.11	.11	0.00
PIMA CO FLD SEC	.43	.37	.06-
LIBRARY DISTRICT	.15	.16	.01
FIRE DIST ASSIST	.05	.04	.01
<b>TOTAL</b>	<b>10.86</b>	<b>12.20</b>	<b>1.34</b>

PLEASE PRINT THIS STATE CODE NUMBER ON YOUR CHECK			AREA CODE	PAY THIS AMOUNT FOR EACH HALF-YEAR PAYMENT	PRIMARY TAX RATE PER \$100 ASSESSED VALUE	SECONDARY TAX RATE PER \$100 ASSESSED VALUE	IRRIGATION DISTRICT \$ / ACRE
BOOK	MAP	PARCEL					
301	30	00601	5100	233.13	11.9677	3.2579	
STATE CODE NUMBER							

# 1994 PROPERTY TAX STATEMENT



	VALUE IN DOLLARS	ASSESSMENT RATIO	ASSESSED VALUE IN DOLLARS	EXEMPTIONS	NET ASSESSED VALUE
LIMITED	18,663	16.0	2,986		2,986
FULL CASH	20,894	16.0	3,343		3,343
PERSONAL PROP.					

PLEASE SEND PAYMENT TO

**JAMES LEE KIRK**  
**PIMA COUNTY TREASURER**  
 Pima County Treasurer's Office  
 115 N. Church Avenue  
 Tucson, Arizona 85701-1199

1994 TAX SUMMARY		
PRIMARY PROPERTY TAX		357.35
LESS State Aid to Education	.00	357.35
NET PRIMARY PROPERTY TAX		357.35
SECONDARY PROPERTY TAX		108.91
<b>TOTAL TAX DUE FOR 1994</b>		<b>466.26</b>

NE4 & NE4 NW4 H 200 AC P1-20-17-11

SIERRITA MINING & RANCHING COMPANY  
 HC 70 BOX 4260  
 SAHUARITA AZ 85629-9311

JURISDICTION	1993 TAXES	1994 TAXES	DIFFERENCE
PIMA COUNTY PRI	109.65	120.64	10.99
COUNTY BONDS SEC	29.95	34.10	4.15
ALTAR VAL 51 PRI	93.96	189.72	95.76
ALTAR VAL 51 SEC	67.82	46.24	21.58
PIMA COLLEGE PRI	28.77	32.96	4.19
STATE OF AZ PRI	12.76	14.03	1.27
CEN ARIZ WTR SEC	3.80	4.68	.88
PIMA CO FLD SEC	14.65	15.45	.80
LIBRARY DISTRICT	5.22	6.77	1.55
FIRE DIST ASSIST	1.54	1.67	.13
<b>TOTAL</b>	<b>368.12</b>	<b>466.26</b>	<b>98.14</b>

PLEASE PRINT THIS STATE CODE NUMBER ON YOUR CHECK			AREA CODE	PAY THIS AMOUNT FOR EACH HALF-YEAR PAYMENT	PRIMARY TAX RATE PER \$100 ASSESSED VALUE	SECONDARY TAX RATE PER \$100 ASSESSED VALUE	IRRIGATION DISTRICT \$ / ACH.
BOOK	MAP	PARCEL					
301	30	01404	5100	42.87	11.9677	3.2579	
STATE CODE NUMBER							

# 1994 PROPERTY TAX STATEMENT



	VALUE IN DOLLARS	ASSESSMENT RATIO	ASSESSED VALUE IN DOLLARS	EXEMPTIONS	NET ASSESSED VALUE
LIMITED	3,520	16.0	563		563
FULL CASH	3,520	16.0	563		563
PERSONAL PROP.					

PLEASE SEND PAYMENT TO

**JAMES LEE KIRK**  
**PIMA COUNTY TREASURER**  
 Pima County Treasurer's Office  
 115 N. Church Avenue  
 Tucson, Arizona 85701-1199

1994 TAX SUMMARY		
PRIMARY PROPERTY TAX		67.39
SS State Aid to Education	.00	67.39
NET PRIMARY PROPERTY TAX		67.39
SECONDARY PROPERTY TAX		18.35
<b>TOTAL TAX DUE FOR 1994</b>		<b>85.74</b>

W2 320 AC SEC 21-17-11

SIERRITA MINING & RANCHING COMPANY  
 HC 70 BOX 4260  
 SAHUARITA AZ 85629-9311

JURISDICTION	1993 TAXES	1994 TAXES	DIFFERENCE
PIMA COUNTY PRI	22.75	22.75	0.00
COUNTY BONDS SEC	6.22	5.74	.48-
ALTAR VAL 51 PRI	19.50	35.78	16.28
ALTAR VAL 51 SEC	14.08	7.80	6.28-
PIMA COLLEGE PRI	5.97	6.21	.24
STATE OF AZ PRI	2.65	2.65	0.00
CEN ARIZ WTR SEC	.79	.79	0.00
PIMA CO FLD SEC	3.04	2.60	.44-
LIBRARY DISTRICT	1.08	1.14	
FIRE DIST ASSIST	.32	.28	
<b>TOTAL</b>	<b>76.40</b>	<b>85.74</b>	<b>9.34</b>

0026241 ZB

PLEASE PRINT THIS STATE CODE NUMBER ON YOUR CHECK			AREA CODE	PAY THIS AMOUNT FOR EACH HALF-YEAR PAYMENT	PRIMARY TAX RATE PER \$ 100 ASSESSED VALUE	SECONDARY TAX RATE PER \$ 100 ASSESSED VALUE	IRRIGATION DISTRICT \$ / AC
BOOK	MAP	PARCEL					
301	30	01507	3000	97.21	10.6034	2.5572	
STATE CODE NUMBER							

# 1994 PROPERTY TAX STATEMENT



	VALUE IN DOLLARS	ASSESSMENT RATIO	ASSESSED VALUE IN DOLLARS	EXEMPTIONS	NET ASSESSED VALUE
LIMITED	8,976	16.0	1,437		1,437
FULL CASH	10,280	16.0	1,645		1,645
PERSONAL PROP.					

PLEASE SEND PAYMENT TO

**JAMES LEE KIRK**  
**PIMA COUNTY TREASURER**  
 Pima County Treasurer's Office  
 115 N. Church Avenue  
 Tucson, Arizona 85701-1199

1994 TAX SUMMARY		
PRIMARY PROPERTY TAX		152.37
State Aid to Education	.00	152.37
NET PRIMARY PROPERTY TAX		152.37
SECONDARY PROPERTY TAX		42.05
<b>TOTAL TAX DUE FOR 1994</b>		<b>194.42</b>

JURISDICTION	1993 TAXES	1994 TAXES	DIFFERENCE
PIMA COUNTY PRI	52.72	58.06	5.34
COUNTY BONDS SEC	17.55	16.78	.77-
SAHUARITA 30 PRI	66.54	71.70	5.16
SAHUARITA 30 SEC	9.58	11.22	1.64
PIMA COLLEGE PRI	13.83	15.86	2.03
STATE OF AZ PRI	6.13	6.75	.62
CEN ARIZ WTR SEC	2.23	2.30	.07
PIMA CO FLD SEC	8.58	7.60	.98-
LIBRARY DISTRICT	3.06	3.33	.
FIRE DIST ASSIST	.90	.82	.
<b>TOTAL</b>	<b>181.12</b>	<b>194.42</b>	<b>13.30</b>

ALL 640 AC SEC 22-17-11

SIERRITA MINING & RANCHING COMPANY  
 HC 70 BOX 4260  
 SAHUARITA AZ 85629-9311

PLEASE PRINT THIS STATE CODE NUMBER ON YOUR CHECK			AREA CODE	PAY THIS AMOUNT FOR EACH HALF-YEAR PAYMENT	PRIMARY TAX RATE PER \$100 ASSESSED VALUE	SECONDARY TAX RATE PER \$100 ASSESSED VALUE	IRRIGATION DISTRICT \$ / ACRE
BOOK	MAP	PARCEL					
301	33	004B2	5100	16.08	11.9677	3.2579	
STATE CODE NUMBER							

# 1994 PROPERTY TAX STATEMENT



**JAMES LEE KIRK**  
**PIMA COUNTY TREASURER**  
 Pima County Treasurer's Office  
 115 N. Church Avenue  
 Tucson, Arizona 85701-1199

PLEASE SEND  
 PAYMENT  
 TO

	VALUE IN DOLLARS	ASSESSMENT RATIO	ASSESSED VALUE IN DOLLARS	EXEMPTIONS	NET ASSESSED VALUE
LIMITED	1,320	16.0	211		211
FULL CASH	1,320	16.0	211		211
PERSONAL PROP.					

1994 TAX SUMMARY		
PRIMARY PROPERTY TAX		25.26
LESS State Aid to Education	.00	25.26
NET PRIMARY PROPERTY TAX		25.26
SECONDARY PROPERTY TAX		6.90
<b>TOTAL TAX DUE FOR 1994</b>		<b>32.16</b>

N2 SE4 & SE4 SE4 120.00 AC SEC 28-17-11

JURISDICTION	1993 TAXES	1994 TAXES	DIFFERENCE
PIMA COUNTY PRI	8.52	8.52	0.00
COUNTY BONDS SEC	2.34	2.16	.18-
ALTAR VAL 51 PRI	7.30	13.42	6.12
ALTAR VAL 51 SEC	5.28	2.92	2.36-
PIMA COLLEGE PRI	2.24	2.33	.09
STATE OF AZ PRI	.99	.99	0.00
CEN ARIZ WTR SEC	.30	.30	0.00
PIMA CO FLD SEC	1.14	.98	.16-
LIBRARY DISTRICT	.41	.43	.02
FIRE DIST ASSIST	.12	.11	.01-
<b>TOTAL</b>	<b>28.64</b>	<b>32.16</b>	<b>3.52</b>

SIERRITA MINING & RANCHING COMPANY  
 HC 70 BOX 4260  
 SAHUARITA AZ 85629-9311



0026248 ZB

PLEASE PRINT THIS STATE CODE NUMBER ON YOUR CHECK			AREA CODE	PAY THIS AMOUNT FOR EACH HALF-YEAR PAYMENT	PRIMARY TAX RATE PER \$100 ASSESSED VALUE	SECONDARY TAX RATE PER \$100 ASSESSED VALUE	IRRIGATION DISTRICT \$ / ACRE
BOOK	MAP	PARCEL					
301	33	00507	5100	13.41	11.9677	3.2579	
STATE CODE NUMBER							

# 1994 PROPERTY TAX STATEMENT



	VALUE IN DOLLARS	ASSESSMENT RATIO	ASSESSED VALUE IN DOLLARS	EXEMPTIONS	NET ASSESSED VALUE
LIMITED	1,100	16.0	176		176
FULL CASH	1,100	16.0	176		176
PERSONAL PROP.					

PLEASE SEND  
PAYMENT  
TO

**JAMES LEE KIRK**  
**PIMA COUNTY TREASURER**  
 Pima County Treasurer's Office  
 115 N. Church Avenue  
 Tucson, Arizona 85701-1199

1994 TAX SUMMARY	
PRIMARY PROPERTY TAX	21.06
LESS State Aid to Education	.00
NET PRIMARY PROPERTY TAX	21.06
SECONDARY PROPERTY TAX	5.76
<b>TOTAL TAX DUE FOR 1994</b>	<b>26.82</b>

S2 SW4 & SW4 SE4 EXC S2 S2 SE4 SW4 & S2 S2 SW4  
 SE4 100 AC SEC 28-17-11

JURISDICTION	1993 TAXES	1994 TAXES	DIFFERENCE
PIMA COUNTY PRI	7.11	7.11	0.00
COUNTY BONDS SEC	1.95	1.81	.14-
ALTAR VAL 51 PRI	6.10	11.18	5.08
ALTAR VAL 51 SEC	4.40	2.44	1.96-
PIMA COLLEGE PRI	1.87	1.94	.07
STATE OF AZ PRI	.83	.83	0.00
CEN ARIZ WTR SEC	.25	.25	0.00
PIMA CO FLD SEC	.95	.81	.14-
LIBRARY DISTRICT	.34	.36	.02
FIRE DIST ASSIST	.10	.09	.01
<b>TOTAL</b>	<b>23.90</b>	<b>26.82</b>	<b>2.92</b>

SIERRITA MINING & RANCHING COMPANY  
 HC 70 BOX 4260  
 SAHUARITA AZ 85629-9311

0026246

ZE

PLEASE PRINT THIS STATE CODE NUMBER ON YOUR CHECK			AREA CODE	PAY THIS AMOUNT FOR EACH HALF-YEAR PAYMENT	PRIMARY TAX RATE PER \$100 ASSESSED VALUE	SECONDARY TAX RATE PER \$100 ASSESSED VALUE	IRRIGATION DISTRICT \$ / ACRE
BOOK 301	MAP 33	PARCEL 004A3	5100	21.47	11.9677	3.2579	
STATE CODE NUMBER							

# 1994 PROPERTY TAX STATEMENT



	VALUE IN DOLLARS	ASSESSMENT RATIO	ASSESSED VALUE IN DOLLARS	EXEMPTIONS	NET ASSESSED VALUE
LIMITED	1,760	16.0	282		282
FULL CASH	1,760	16.0	282		282
PERSONAL PROP.					

PLEASE SEND  
PAYMENT  
TO

**JAMES LEE KIRK**  
**PIMA COUNTY TREASURER**  
 Pima County Treasurer's Office  
 115 N. Church Avenue  
 Tucson, Arizona 85701-1199

1994 TAX SUMMARY	
PRIMARY PROPERTY TAX	33.75
LESS State Aid to Education	.00
NET PRIMARY PROPERTY TAX	33.75
SECONDARY PROPERTY TAX	9.19
<b>TOTAL TAX DUE FOR 1994</b>	<b>42.94</b>

JURISDICTION	1993 TAXES	1994 TAXES	DIFFERENCE
PIMA COUNTY PRI	11.39	11.39	0.00
COUNTY BONDS SEC	3.12	2.89	.23-
ALTAR VAL 51 PRI	9.76	17.92	8.16
ALTAR VAL 51 SEC	7.06	3.90	3.16-
PIMA COLLEGE PRI	2.99	3.11	.12
STATE OF AZ PRI	1.33	1.33	0.00
CEN ARIZ WTR SEC	.39	.39	0.00
PIMA CO FLD SEC	1.52	1.30	.22-
LIBRARY DISTRICT	.54	.57	-.03
FIRE DIST ASSIST	.16	.14	-.02-
<b>TOTAL</b>	<b>38.26</b>	<b>42.94</b>	<b>4.68</b>

E2 NW4 & N2 SW4 160.00 AC SEC 28-17-11

SIERRITA MINING & RANCHING COMPANY  
 HC70 BOX 4260  
 SAHUARITA AZ 85629-9311

0026245 ZB

PLEASE PRINT THIS STATE CODE NUMBER ON YOUR CHECK			AREA CODE	PAY THIS AMOUNT FOR EACH HALF-YEAR PAYMENT	PRIMARY TAX RATE PER \$100 ASSESSED VALUE	SECONDARY TAX RATE PER \$100 ASSESSED VALUE	IRRIGATION DISTRICT & PARCEL
BOOK	MAP	PARCEL					
301	33	00105	5100	21.47	11.9677	3.2579	
STATE CODE NUMBER							

# 1994 PROPERTY TAX STATEMENT



	VALUE IN DOLLARS	ASSESSMENT RATIO	ASSESSED VALUE IN DOLLARS	EXEMPTIONS	NET ASSESSED VALUE
LIMITED	1,760	16.0	282		282
FULL CASH	1,760	16.0	282		282
PERSONAL PROP.					

PLEASE SEND  
PAYMENT  
TO

**JAMES LEE KIRK**  
**PIMA COUNTY TREASURER**  
Pima County Treasurer's Office  
115 N. Church Avenue  
Tucson, Arizona 85701-1199

1994 TAX SUMMARY		
PRIMARY PROPERTY TAX		33.75
LESS State Aid to Education	.00	33.75
NET PRIMARY PROPERTY TAX		33.75
SECONDARY PROPERTY TAX		9.19
<b>TOTAL TAX DUE FOR 1994</b>		<b>42.94</b>

NE4 160 AC SEC 28-17-11

JURISDICTION	1993 TAXES	1994 TAXES	DIFFERENCE
PIMA COUNTY PRI	11.39	11.39	0.00
COUNTY BONDS SEC	3.12	2.89	.23-
ALTAR VAL 51 PRI	9.76	17.92	8.16
ALTAR VAL 51 SEC	7.06	3.90	3.16-
PIMA COLLEGE PRI	2.99	3.11	.12
STATE OF AZ PRI	1.33	1.33	0.00
CEN ARIZ WTR SEC	.39	.39	
PIMA CO FLD SEC	1.52	1.30	
LIBRARY DISTRICT	.54	.57	
FIRE DIST ASSIST	.16	.14	.02-
<b>TOTAL</b>	<b>38.26</b>	<b>42.94</b>	<b>4.68</b>

SIERRITA MINING & RANCHING COMPANY  
HC 70 BOX 4260  
SAHUARITA AZ 85629-9311

PLEASE PRINT THIS STATE CODE NUMBER ON YOUR CHECK			AREA CODE	PAY THIS AMOUNT FOR EACH HALF-YEAR PAYMENT	PRIMARY TAX RATE PER \$100 ASSESSED VALUE	SECONDARY TAX RATE PER \$100 ASSESSED VALUE	IRRIGATION DISTRICT \$ / ACRE
BOOK 301	MAP 30	PARCEL 02506	3000	5.28	10.6034	2.5572	
STATE CODE NUMBER							

# 1994 PROPERTY TAX STATEMENT



	VALUE IN DOLLARS	ASSESSMENT RATIO	ASSESSED VALUE IN DOLLARS	EXEMPTIONS	NET ASSESSED VALUE
LIMITED	500	16.0	80		80
FULL CASH	500	16.0	80		80
PERSONAL PROP.					

PLEASE SEND  
PAYMENT  
TO

**JAMES LEE KIRK**  
**PIMA COUNTY TREASURER**  
Pima County Treasurer's Office  
115 N. Church Avenue  
Tucson, Arizona 85701-1199

1994 TAX SUMMARY		
PRIMARY PROPERTY TAX		8.49
LESS State Aid to Education	.00	8.49
NET PRIMARY PROPERTY TAX		8.49
SECONDARY PROPERTY TAX		2.07
<b>TOTAL TAX DUE FOR 1994</b>		<b>10.56</b>

JURISDICTION	1993 TAXES	1994 TAXES	DIFFERENCE
PIMA COUNTY PRI	3.23	3.23	0.00
COUNTY BONDS SEC	.88	.83	.05-
SAHUARITA 30 PRI	4.08	4.00	.08-
SAHUARITA 30 SEC	.48	.56	.08
PIMA COLLEGE PRI	.85	.88	.03
STATE OF AZ PRI	.38	.38	0.00
CEN ARIZ WTR SEC	.11	.11	0.00
PIMA CO FLD SEC	.43	.37	.06-
LIBRARY DISTRICT	.15	.16	
FIRE DIST ASSIST	.05	.04	
<b>TOTAL</b>	<b>10.64</b>	<b>10.56</b>	<b>.08-</b>

SE4 SW4 40 AC SEC 34-17-11

SIERRITA MINING & RANCHING COMPANY  
HC 70 BOX 4260  
SAHUARITA AZ 85629-9311

PLEASE PRINT THIS STATE CODE NUMBER ON YOUR CHECK			AREA CODE	PAY THIS AMOUNT FOR EACH YEAR OF TAXATION	PROPERTY TAX RATE PER \$100 OF ASSESSED VALUE	PROPERTY TAX RATE PER \$100 OF MARKET VALUE	IRRIGATION DISTRICT \$ / ACRE
BOOK	MAP	PARCEL					
301	30	02609	3000	5.28	10.6034	2.5572	
STATE CODE NUMBER							

# 1994 PROPERTY TAX STATEMENT



	EXEMPTIONS	NET ASSESSED VALUE
UNIMPROVED	500 16.0 80	80
FULL CASH	500 16.0 80	80

PLEASE SEND PAYMENT TO

**JAMES LEE KIRK**  
**PIMA COUNTY TREASURER**  
 Pima County Treasurer's Office  
 115 N. Church Avenue  
 Tucson, Arizona 85701-1199

1994 TAX SUMMARY	
PERSONAL PROPERTY TAX	8.49
LESS: State 7&11 to Educ/Fun	.00
<b>NET PRIMARY PROPERTY TAX</b>	<b>8.49</b>
SECONDARY PROPERTY TAX	2.07
<b>TOTAL TAX DUE FOR 1994</b>	<b>10.56</b>

NE4 SW4 EXC N99' THEREOF 37 AC SEC 34-17-11

JURISDICTION	1993 TAXES	1994 TAXES	DIFFERENCE
PIMA COUNTY PRI	3.23	3.23	0.00
COUNTY BONDS SEC	.88	.83	.05-
SAHUARITA 30 PRI	4.08	4.00	.08-
SAHUARITA 30 SEC	.48	.56	.08
PIMA COLLEGE PRI	.85	.88	.03
STATE OF AZ PRI	.38	.38	0.00
CEN ARIZ WTR SEC	.11	.11	0.00
PIMA CO FLD SEC	.43	.37	.06-
LIBRARY DISTRICT	.15	.16	.01
FIRE DIST ASSIST	.05	.04	.01-
<b>TOTAL</b>	<b>10.64</b>	<b>10.56</b>	<b>.08-</b>

SIERRITA MINING & RANCHING COMPANY  
 HC 70 BOX 4260  
 SAHUARITA AZ 85629-9311

185 11E

0026263 ZB

PLEASE PRINT THIS STATE CODE NUMBER ON YOUR CHECK			AREA CODE	PAY THIS AMOUNT FOR EACH HALF-YEAR PAYMENT	PRIMARY TAX RATE PER \$100 ASSESSED VALUE	SECONDARY TAX RATE PER \$100 ASSESSED VALUE	IRRIGATION DISTRICT \$ / ACRE
BOOK	MAP	PARCEL					
301	47	001M0	3000	2,202.81	10.6034	2.5572	

# 1994 PROPERTY TAX STATEMENT



	VALUE IN DOLLARS	ASSESSMENT RATIO	ASSESSED VALUE IN DOLLARS	EXEMPTIONS	NET ASSESSED VALUE
LIMITED	371,690	10.0	37,275		37,275
FULL CASH	371,690	10.0	37,275		37,275
PERSONAL PROP.					

PLEASE SEND PAYMENT TO

**JAMES LEE KIRK**  
**PIMA COUNTY TREASURER**  
 Pima County Treasurer's Office  
 115 N. Church Avenue  
 Tucson, Arizona 85701-1199

1994 TAX SUMMARY		
PRIMARY PROPERTY TAX		3,952.41
LESS State Aid to Education	500.00	3,452.41
NET PRIMARY PROPERTY TAX		3,452.41
SECONDARY PROPERTY TAX		953.21
<b>TOTAL TAX DUE FOR 1994</b>		<b>4,405.62</b>

JURISDICTION	1993 TAXES	1994 TAXES	DIFFERENCE
PIMA COUNTY PRI	1,393.59	1,505.98	112.39
COUNTY BONDS SEC	380.50	380.25	.25-
SAHUARITA 30 PRI	1,258.66	1,359.80	101.14
SAHUARITA 30 SEC	207.52	254.34	46.82
PIMA COLLEGE PRI	365.59	411.44	45.85
STATE OF AZ PRI	162.12	175.19	13.07
CEN ARIZ WTR SEC	48.29	52.19	3.90
PIMA CO FLD SEC	186.19	172.32	13.87-
LIBRARY DISTRICT	66.36	75.44	9.08
FIRE DIST ASSIST	19.56	18.67	.89-
<b>TOTAL</b>	<b>4,088.38</b>	<b>4,405.62</b>	<b>317.24</b>

IRR PCL IN W2 NW4 EXC 1 AC PCL 208.07' X  
 208.07' & EXC PT OF MC GEE RANCH RD 12.05 AC  
 SEC 1-18-11  
 (RD MAPS BK 2 PG 186)

10050 W MC GEE (10050-10161) TUC

SIERRITA MINING & RANCHING COMPANY  
 HC 70 BOX 4260  
 SAHUARITA AZ 85629-9311

PLEASE PRINT THIS STATE CODE NUMBER ON YOUR CHECK			AREA CODE	PAY THIS AMOUNT FOR EACH HALF-YEAR PAYMENT	PRIMARY TAX RATE PER \$100 ASSESSED VALUE	SECONDARY TAX RATE PER \$100 ASSESSED VALUE	IRRIGATION DISTRICT \$ / ACRE
BOOK	MAP	PARCEL					
301	47	001P7	3000	1,509.89	10.6034	2.5572	
STATE CODE NUMBER							

# 1994 PROPERTY TAX STATEMENT



	VALUE IN DOLLARS	ASSESSMENT RATIO	ASSESSED VALUE IN DOLLARS	EXEMPTIONS	NET ASSESSED VALUE
LIMITED	263,000	10.0	26,411		26,411
FULL CASH	263,000	10.0	26,411		26,411
PERSONAL PROP.					

PLEASE SEND PAYMENT TO

**JAMES LEE KIRK**  
**PIMA COUNTY TREASURER**  
 Pima County Treasurer's Office  
 115 N. Church Avenue  
 Tucson, Arizona 85701-1199

1994 TAX SUMMARY	
PRIMARY PROPERTY TAX	2,800.47
LESS State Aid to Education	456.08
NET PRIMARY PROPERTY TAX	2,344.39
SECONDARY PROPERTY TAX	675.39
<b>TOTAL TAX DUE FOR 1994</b>	<b>3,019.78</b>

JURISDICTION	1993 TAXES	1994 TAXES	DIFFERENCE
PIMA COUNTY PRI	1,000.07	1,067.06	66.99
COUNTY BONDS SEC	273.05	269.42	3.63-
SAHUARITA 30 PRI	823.42	861.68	38.26
SAHUARITA 30 SEC	148.92	180.20	31.28
PIMA COLLEGE PRI	262.36	291.52	29.16
STATE OF AZ PRI	116.34	124.13	7.79
CEN ARIZ WTR SEC	34.65	36.98	2.33
PIMA CO FLD SEC	133.62	122.10	11.52-
LIBRARY DISTRICT	47.62	53.46	5.84
FIRE DIST ASSIST	14.03	13.23	
<b>TOTAL</b>	<b>2,854.08</b>	<b>3,019.78</b>	<b>165.70</b>

ALL OF SEC LYG S OF MC GEE RANCH RD EXC EXCLUDED  
 PCLS THEREOF 429.40 AC SEC 1-18-11  
 (RD MAPS: 2/186) (D: 9031/6575)

AP94 086

SIERRITA MINING & RANCHING COMPANY  
 HC 70 BOX 4260  
 SAHUARITA AZ 85629-9311

0026266 ZB

PLEASE PRINT THIS STATE CODE NUMBER ON YOUR CHECK			AREA CODE	PAY THIS AMOUNT FOR EACH HALF-YEAR PAYMENT	PRIMARY TAX RATE PER \$100 ASSESSED VALUE	SECONDARY TAX RATE PER \$100 ASSESSED VALUE	IRRIGATION DISTRICT \$ / ACRE
BOOK	MAP	PARCEL					
301	47	00106	3000	2,250.52	10.6034	2.5572	

# 1994 PROPERTY TAX STATEMENT



	VALUE IN DOLLARS	ASSESSMENT RATIO	ASSESSED VALUE IN DOLLARS	EXEMPTIONS	NET ASSESSED VALUE
LIMITED	375,593	10.1	37,752		37,752
FULL CASH	388,288	10.1	39,028		39,028
PERSONAL PROP.					

PLEASE SEND PAYMENT TO

**JAMES LEE KIRK**  
**PIMA COUNTY TREASURER**  
 Pima County Treasurer's Office  
 115 N. Church Avenue  
 Tucson, Arizona 85701-1199

1994 TAX SUMMARY		
PRIMARY PROPERTY TAX		4,003.00
LESS State Aid to Education	500.00	3,503.00
NET PRIMARY PROPERTY TAX		3,503.00
SECONDARY PROPERTY TAX		998.04
<b>TOTAL TAX DUE FOR 1994</b>		<b>4,501.04</b>

JURISDICTION	1993 TAXES	1994 TAXES	DIFFERENCE
PIMA COUNTY PRI	1,380.01	1,525.26	145.25
COUNTY BONDS SEC	376.79	398.13	21.34
SAHUARITA 30 PRI	1,241.54	1,383.60	142.06
SAHUARITA 30 SEC	205.50	266.30	60.80
PIMA COLLEGE PRI	362.03	416.71	54.68
STATE OF AZ PRI	160.54	177.43	16.89
CEN ARIZ WTR SEC	47.82	54.64	6.82
PIMA CO FLD SEC	184.38	180.43	3.95
LIBRARY DISTRICT	65.72	78.99	13.27
FIRE DIST ASSIST	19.37	19.55	
<b>TOTAL</b>	<b>4,043.70</b>	<b>4,501.04</b>	<b>457.34</b>

THAT PT OF N2 OF SEC LYG N OF MC GEE RANCH RD  
 EXC EXCLUDED PCLS THEREOF 162.02 AC  
 SEC 1-18-11  
 (RD MAPS: 2/186) (D: 9031/675) AP94 A86086

9510 W MC GEE RD TUC

SIERRITA MINING & RANCHING COMPANY  
 HC 70 BOX 4260  
 SAHUARITA AZ 85629-9311



PLEASE PRINT THIS STATE CODE NUMBER ON YOUR CHECK			AREA CODE	PAY THIS AMOUNT FOR EACH HALF-YEAR PAYMENT	PRIMARY TAX RATE PER \$ 100 ASSESSED VALUE	SECONDARY TAX RATE PER \$ 100 ASSESSED VALUE	IRRIGATION DISTRICT \$ / ACRE
BOOK	MAP	PARCEL					
301	47	001B4	3000	351.92	10.6034	2.5572	
STATE CODE NUMBER							

# 1994 PROPERTY TAX STATEMENT



	VALUE IN DOLLARS	ASSESSMENT RATIO	ASSESSED VALUE IN DOLLARS	EXEMPTIONS	NET ASSESSED VALUE
LIMITED	61,658	10.0	6,166		6,166
FULL CASH	61,658	10.0	6,166		6,166
PERSONAL PROP.					

PLEASE SEND  
PAYMENT  
TO

**JAMES LEE KIRK**  
**PIMA COUNTY TREASURER**  
Pima County Treasurer's Office  
115 N. Church Avenue  
Tucson, Arizona 85701-1199

1994 TAX SUMMARY		
PRIMARY PROPERTY TAX		653.82
LESS State Aid to Education	107.68	546.14
NET PRIMARY PROPERTY TAX		546.14
SECONDARY PROPERTY TAX		157.70
<b>TOTAL TAX DUE FOR 1994</b>		<b>703.84</b>

JURISDICTION	1993 TAXES	1994 TAXES	DIFFERENCE
PIMA COUNTY PRI	235.95	249.12	13.17
COUNTY BONDS SEC	64.43	62.91	1.52-
SAHUARITA 30 PRI	193.54	199.98	6.44
SAHUARITA 30 SEC	35.14	42.08	6.94
PIMA COLLEGE PRI	61.90	68.06	6.16
STATE OF AZ PRI	27.45	28.98	1.53
CEN ARIZ WTR SEC	8.18	8.63	.45
PIMA CO FLD SEC	31.52	28.51	3.01-
LIBRARY DISTRICT	11.24	12.48	
FIRE DIST ASSIST	3.31	3.09	
<b>TOTAL</b>	<b>672.66</b>	<b>703.84</b>	<b>31.18</b>

W132' OF E528' OF N2 SW4 SW4 NE4 1 AC  
SEC 1-18-11

SIERRITA MINING & RANCHING CO  
HC 70 BOX 4260  
SAHUARITA AZ 85629-9311

PLEASE PRINT THIS STATE CODE NUMBER ON YOUR CHECK			AREA CODE	PAY THIS AMOUNT FOR EACH HALF-YEAR PAYMENT	PRIMARY TAX RATE PER \$100 ASSESSED VALUE	SECONDARY TAX RATE PER \$100 ASSESSED VALUE	IRRIGATION DISTRICT \$ / ACRE
BOOK	MAP	PARCEL					
301	46	00402	3000	9.29	10.6034	2.5572	
STATE CODE NUMBER							

# 1994 PROPERTY TAX STATEMENT



	VALUE IN DOLLARS	ASSESSMENT RATIO	ASSESSED VALUE IN DOLLARS	EXEMPTIONS	NET ASSESSED VALUE
LIMITED	880	16.0	141		141
FULL CASH	880	16.0	141		141
PERSONAL PROP.					

PLEASE SEND PAYMENT TO

**JAMES LEE KIRK**  
**PIMA COUNTY TREASURER**  
 Pima County Treasurer's Office  
 115 N. Church Avenue  
 Tucson, Arizona 85701-1199

1994 TAX SUMMARY		
PRIMARY PROPERTY TAX		14.96
LESS State Aid to Education	.00	14.96
NET PRIMARY PROPERTY TAX		14.96
SECONDARY PROPERTY TAX		3.62
<b>TOTAL TAX DUE FOR 1994</b>		<b>18.58</b>

JURISDICTION	1993 TAXES	1994 TAXES	DIFFERENCE
PIMA COUNTY PRI	5.70	5.70	0.00
COUNTY BONDS SEC	1.56	1.45	.11-
SAHUARITA 30 PRI	7.20	7.04	.16-
SAHUARITA 30 SEC	.86	.96	.10
PIMA COLLEGE PRI	1.49	1.56	.07
STATE OF AZ PRI	.66	.66	0.00
CEN ARIZ WTR SEC	.20	.20	0.00
PIMA CO FLD SEC	.76	.65	.11-
LIBRARY DISTRICT	.27	.29	.02
FIRE DIST ASSIST	.08	.07	.01-
<b>TOTAL</b>	<b>18.78</b>	<b>18.58</b>	<b>.20-</b>

E2 NE4 80 AC SEC 10-18-11  
 (D: 9031/675)

SIERRITA MINING & RANCHING COMPANY  
 HC 70 BOX 4260  
 SAHUARITA AZ 85629-9311

PLEASE PRINT THIS STATE CODE NUMBER ON YOUR CHECK			AREA CODE	PAY THIS AMOUNT FOR EACH HALF-YEAR PAYMENT	PRIMARY TAX RATE PER \$100 ASSESSED VALUE	SECONDARY TAX RATE PER \$100 ASSESSED VALUE	IRRIGATION DISTRICT \$ / ACRE
BOOK	MAP	PARCEL					
301	46	00505	3000	13.90	10.6034	2.5572	
STATE CODE NUMBER							

# 1994 PROPERTY TAX STATEMENT



	VALUE IN DOLLARS	ASSESSMENT RATIO	ASSESSED VALUE IN DOLLARS	EXEMPTIONS	NET ASSESSED VALUE
LIMITED	1,320	16.0	211		211
FULL CASH	1,320	16.0	211		211
PERSONAL PROP.					

PLEASE SEND  
PAYMENT  
TO

**JAMES LEE KIRK**  
**PIMA COUNTY TREASURER**  
Pima County Treasurer's Office  
115 N. Church Avenue  
Tucson, Arizona 85701-1199

1994 TAX SUMMARY		
PRIMARY PROPERTY TAX		22.38
LESS State Aid to Education	.00	22.38
NET PRIMARY PROPERTY TAX		22.38
SECONDARY PROPERTY TAX		5.42
<b>TOTAL TAX DUE FOR 1994</b>		<b>27.80</b>

JURISDICTION	1993 TAXES	1994 TAXES	DIFFERENCE
PIMA COUNTY PRI	8.52	8.52	0.00
COUNTY BONDS SEC	2.34	2.16	.18-
SAHUARITA 30 PRI	10.76	10.54	.22-
SAHUARITA 30 SEC	1.28	1.44	.16
PIMA COLLEGE PRI	2.24	2.33	.09
STATE OF AZ PRI	.99	.99	0.00
CEN ARIZ WTR SEC	.30	.30	
PIMA CO FLD SEC	1.14	.98	.16
LIBRARY DISTRICT	.41	.43	.02
FIRE DIST ASSIST	.12	.11	.01-
<b>TOTAL</b>	<b>28.10</b>	<b>27.80</b>	<b>.30-</b>

W2 SE4 & SE4 SE4 120 AC SEC 10-18-11

SIERRITA MINING & RANCHING COMPANY  
HC 70 BOX 4260  
SAHUARITA AZ 85629-9311

0026249 ZB

PLEASE PRINT THIS STATE CODE NUMBER ON YOUR CHECK			AREA CODE	PAY THIS AMOUNT FOR EACH HALF-YEAR PAYMENT	PRIMARY TAX RATE PER \$100 ASSESSED VALUE	SECONDARY TAX RATE PER \$100 ASSESSED VALUE	IRRIGATION DISTRICT
BOOK	MAP	PARCEL					
301	46	00309	3000	18.56	10.6034	2.5572	

# 1994 PROPERTY TAX STATEMENT



	VALUE IN DOLLARS	ASSESSMENT RATIO	ASSESSED VALUE IN DOLLARS	EXEMPTIONS	NET ASSESSED VALUE
LIMITED	1,760	16.0	282		282
FULL CASH	1,760	16.0	282		282
PERSONAL PROP.					

PLEASE SEND PAYMENT TO

**JAMES LEE KIRK**  
**PIMA COUNTY TREASURER**  
 Pima County Treasurer's Office  
 115 N. Church Avenue  
 Tucson, Arizona 85701-1199

1994 TAX SUMMARY	
PRIMARY PROPERTY TAX	29.91
LESS State Aid to Education	.00
NET PRIMARY PROPERTY TAX	29.91
SECONDARY PROPERTY TAX	7.21
<b>TOTAL TAX DUE FOR 1994</b>	<b>37.12</b>

JURISDICTION	1993 TAXES	1994 TAXES	DIFFERENCE
PIMA COUNTY PRI	11.39	11.39	0.00
COUNTY BONDS SEC	3.12	2.89	.23-
SAHUARITA 30 PRI	14.38	14.08	.30-
SAHUARITA 30 SEC	1.70	1.92	.22
PIMA COLLEGE PRI	2.99	3.11	.12
STATE OF AZ PRI	1.33	1.33	0.00
CEN ARIZ WTR SEC	.39	.39	0.00
PIMA CO FLD SEC	1.52	1.30	
LIBRARY DISTRICT	.54	.57	
FIRE DIST ASSIST	.16	.14	
<b>TOTAL</b>	<b>37.52</b>	<b>37.12</b>	<b>.40-</b>

NW4 160 AC SEC 10-18-11  
 (D: 9031/675)

SIERRITA MINING & RANCHING COMPANY  
 HC 70 BOX 4260  
 SAHUARITA AZ 85629-9311

0026252

PLEASE PRINT THIS STATE CODE NUMBER ON YOUR CHECK			AREA CODE	PAY THIS AMOUNT FOR EACH HALF-YEAR PAYMENT	PRIMARY TAX RATE PER \$100 ASSESSED VALUE	SECONDARY TAX RATE PER \$100 ASSESSED VALUE	IRRIGATION DISTRICT \$ / ACR.
BOOK	MAP	PARCEL					
301	46	00608	3000	34.72	10.6034	2.5572	

# 1994 PROPERTY TAX STATEMENT



	VALUE IN DOLLARS	ASSESSMENT RATIO	ASSESSED VALUE IN DOLLARS	EXEMPTIONS	NET ASSESSED VALUE
LIMITED	3,998	13.7	548		548
FULL CASH	3,998	13.7	548		548
PERSONAL PROP.					

PLEASE SEND  
PAYMENT  
TO

**JAMES LEE KIRK**  
**PIMA COUNTY TREASURER**  
Pima County Treasurer's Office  
115 N. Church Avenue  
Tucson, Arizona 85701-1199

1994 TAX SUMMARY		
PRIMARY PROPERTY TAX		58.11
LESS State Aid to Education	2.68	55.43
NET PRIMARY PROPERTY TAX		55.43
SECONDARY PROPERTY TAX		14.01
<b>TOTAL TAX DUE FOR 1994</b>		<b>69.44</b>

NE4 NW4 & W2 NW4 120 AC SEC 11-18-11  
(D: 9031/675)

19415 S BEAN FIELD RD TUC

SIERRITA MINING & RANCHING COMPANY  
HC 70 BOX 4260  
SAHUARITA AZ 85629-9311

JURISDICTION	1993 TAXES	1994 TAXES	DIFFERENCE
PIMA COUNTY PRI	23.51	22.14	1.37-
COUNTY BONDS SEC	6.59	5.59	1.00-
SAHUARITA 30 PRI	29.68	24.66	5.02-
SAHUARITA 30 SEC	3.60	3.74	.14
PIMA COLLEGE PRI	6.17	6.05	.12-
STATE OF AZ PRI	2.74	2.58	.16-
CEN ARIZ WTR SEC	.84	.77	.07-
PIMA CO FLD SEC	3.22	2.53	.69-
LIBRARY DISTRICT	1.15	1.11	.04-
FIRE DIST ASSIST	.34	.27	.07-
<b>TOTAL</b>	<b>77.84</b>	<b>69.44</b>	<b>8.40-</b>

PLEASE PRINT THIS STATE CODE NUMBER ON YOUR CHECK			AREA CODE	PAY THIS AMOUNT FOR EACH HALF-YEAR PAYMENT	PRIMARY TAX RATE PER \$100 ASSESSED VALUE	SECONDARY TAX RATE PER \$100 ASSESSED VALUE	IRRIGATION DISTRICT \$ / ACRE
BOOK	MAP	PARCEL					
301	46	00701	3000	37.05	10.6034	2.5572	
STATE CODE NUMBER							

# 1994 PROPERTY TAX STATEMENT



	VALUE IN DOLLARS	ASSESSMENT RATIO	ASSESSED VALUE IN DOLLARS	EXEMPTIONS	NET ASSESSED VALUE
LIMITED	3,520	16.0	563		563
FULL CASH	3,520	16.0	563		563
PERSONAL PROP.					

PLEASE SEND PAYMENT TO

**JAMES LEE KIRK**  
**PIMA COUNTY TREASURER**  
 Pima County Treasurer's Office  
 115 N. Church Avenue  
 Tucson, Arizona 85701-1199

1994 TAX SUMMARY	
PRIMARY PROPERTY TAX	59.71
LESS State Aid to Education	.00
NET PRIMARY PROPERTY TAX	59.71
SECONDARY PROPERTY TAX	14.39
<b>TOTAL TAX DUE FOR 1994</b>	<b>74.10</b>

E2 E2 & SW4 NE4 & W2 OF SE4. & SE4 SW4 320AC  
 SEC 12-18-11

SIERRITA MINING & RANCHING COMPANY  
 HC 70 BOX 4260  
 SAHUARITA AZ 85629-9311

JURISDICTION	1993 TAXES	1994 TAXES	DIFFERENCE
PIMA COUNTY PRI	22.75	22.75	0.00
COUNTY BONDS SEC	6.22	5.74	.48-
SAHUARITA 30 PRI	28.72	28.10	.62-
SAHUARITA 30 SEC	3.40	3.84	.44
PIMA COLLEGE PRI	5.97	6.21	.24
STATE OF AZ PRI	2.65	2.65	0.00
CEN ARIZ WTR SEC	.79	.79	0.00
PIMA CO FLD SEC	3.04	2.60	.44-
LIBRARY DISTRICT	1.08	1.14	.06
FIRE DIST ASSIST	.32	.28	.04-
<b>TOTAL</b>	<b>74.94</b>	<b>74.10</b>	<b>.84-</b>

RECEIVED  
BUREAU OF  
LAND MANAGEMENT

Nov 6 9 33 AM '95

ARIZONA  
STATE OFFICE  
PHOENIX, ARIZONA

0026255 7B

PLEASE PRINT THIS STATE CODE NUMBER ON YOUR CHECK			AREA CODE	PAY THIS AMOUNT FOR EACH HALF-YEAR PAYMENT	PRIMARY TAX RATE PER \$100 ASSESSED VALUE	SECONDARY TAX RATE PER \$100 ASSESSED VALUE	IRRIGATION DISTRICT \$ / ACRE
BOOK	MAP	PARCEL					
301	46	008B2	3000	5.28	10.6034	2.5572	
STATE CODE NUMBER							

# 1994 PROPERTY TAX STATEMENT



	VALUE IN DOLLARS	ASSESSMENT RATIO	ASSESSED VALUE IN DOLLARS	EXEMPTIONS	NET ASSESSED VALUE
LIMITED	500	16.0	80		80
FULL CASH	500	16.0	80		80
PERSONAL PROP.					

PLEASE SEND  
PAYMENT  
TO

**JAMES LEE KIRK**  
**PIMA COUNTY TREASURER**  
Pima County Treasurer's Office  
115 N. Church Avenue  
Tucson, Arizona 85701-1199

1994 TAX SUMMARY	
PRIMARY PROPERTY TAX	8.49
LESS State Aid to Education	.00
NET PRIMARY PROPERTY TAX	8.49
SECONDARY PROPERTY TAX	2.07
<b>TOTAL TAX DUE FOR 1994</b>	<b>10.56</b>

N2 OF NE4 LYG SELY OF MC GEE RANCH RD 32.31 AC  
SEC 13-18-11  
(RD MAPS: 2/186) (D: 9031/675)

JURISDICTION	1993 TAXES	1994 TAXES	DIFFERENCE
PIMA COUNTY PRI	3.23	3.23	0.00
COUNTY BONDS SEC	.88	.83	.05-
SAHUARITA 30 PRI	4.08	4.00	.08-
SAHUARITA 30 SEC	.48	.56	.08
PIMA COLLEGE PRI	.85	.88	.03
STATE OF AZ PRI	.38	.38	0.00
CEN ARIZ WTR SEC	.11	.11	
PIMA CO FLD SEC	.43	.37	
LIBRARY DISTRICT	.15	.16	.01
FIRE DIST ASSIST	.05	.04	.01-
<b>TOTAL</b>	<b>10.64</b>	<b>10.56</b>	<b>.08-</b>

SIERRITA MINING & RANCHING COMPANY  
HC 70 BOX 4260  
SAHUARITA AZ 85629-9311

PLEASE PRINT THIS STATE CODE NUMBER ON YOUR CHECK			AREA CODE	PAY THIS AMOUNT FOR EACH HALF-YEAR PAYMENT	PRIMARY TAX RATE PER \$100 ASSESSED VALUE	SECONDARY TAX RATE PER \$100 ASSESSED VALUE	IRRIGATION DISTRICT \$ / ACRE
BOOK	MAP	PARCEL					
301	46	008A3	3000	9.68	10.6034	2.5572	
STATE CODE NUMBER							

# 1994 PROPERTY TAX STATEMENT



	VALUE IN DOLLARS	ASSESSMENT RATIO	ASSESSED VALUE IN DOLLARS	EXEMPTIONS	NET ASSESSED VALUE
LIMITED	920	16.0	147		147
FULL CASH	920	16.0	147		147
PERSONAL PROP.					

PLEASE SEND PAYMENT TO

**JAMES LEE KIRK**  
**PIMA COUNTY TREASURER**  
 Pima County Treasurer's Office  
 115 N. Church Avenue  
 Tucson, Arizona 85701-1199

1994 TAX SUMMARY	
PRIMARY PROPERTY TAX	15.59
LESS State Aid to Education	.00
NET PRIMARY PROPERTY TAX	15.59
SECONDARY PROPERTY TAX	3.77
<b>TOTAL TAX DUE FOR 1994</b>	<b>19.36</b>

JURISDICTION	1993 TAXES	1994 TAXES	DIFFERENCE
PIMA COUNTY PRI	5.94	5.94	0.00
COUNTY BONDS SEC	1.63	1.51	.12-
SAHUARITA 30 PRI	7.50	7.34	.16-
SAHUARITA 30 SEC	.88	1.00	.12
PIMA COLLEGE PRI	1.56	1.62	.06
STATE OF AZ PRI	.69	.69	0.00
CEN ARIZ WTR SEC	.21	.21	0.00
PIMA CO FLD SEC	.79	.68	.11-
LIBRARY DISTRICT	.28	.30	.02
FIRE DIST ASSIST	.08	.07	.01-
<b>TOTAL</b>	<b>19.56</b>	<b>19.36</b>	<b>.20-</b>

N2 NE4 LYG N & W OF MC GEE RD & NE4  
 NW4 83.61 AC SEC 13-18-11  
 (RD MAPS: 2/186) (D: 9031/675)

SIERRITA MINING & RANCHING COMPANY  
 HC 70 BOX 4260  
 SAHUARITA AZ 85629-9311



PLEASE PRINT THIS STATE CODE NUMBER ON YOUR CHECK			AREA CODE	PAY THIS AMOUNT FOR EACH HALF-YEAR PAYMENT	PRIMARY TAX RATE PER \$100 ASSESSED VALUE	SECONDARY TAX RATE PER \$100 ASSESSED VALUE	IRRIGATION DISTRICT \$ / AC
BOOK	MAP	PARCEL					
301	46	00907	3000	5.28	10.6034	2.5572	
STATE CODE NUMBER							

# 1994 PROPERTY TAX STATEMENT



	VALUE IN DOLLARS	ASSESSMENT RATIO	ASSESSED VALUE IN DOLLARS	EXEMPTIONS	NET ASSESSED VALUE
LIMITED	500	16.0	80		80
FULL CASH	500	16.0	80		80
PERSONAL PROP.					

PLEASE SEND PAYMENT TO

**JAMES LEE KIRK**  
**PIMA COUNTY TREASURER**  
 Pima County Treasurer's Office  
 115 N. Church Avenue  
 Tucson, Arizona 85701-1199

1994 TAX SUMMARY		
PRIMARY PROPERTY TAX		8.49
LESS State Aid to Education	.00	8.49
NET PRIMARY PROPERTY TAX		8.49
SECONDARY PROPERTY TAX		2.07
<b>TOTAL TAX DUE FOR 1994</b>		<b>10.56</b>

JURISDICTION	1993 TAXES	1994 TAXES	DIFFERENCE
PIMA COUNTY PRI	3.23	3.23	0.00
COUNTY BONDS SEC	.88	.83	.05-
SAHUARITA 30 PRI	4.08	4.00	.08-
SAHUARITA 30 SEC	.48	.56	.08
PIMA COLLEGE PRI	.85	.88	.03
STATE OF AZ PRI	.38	.38	0.00
CEN ARIZ WTR SEC	.11	.11	0.00
PIMA CO FLD SEC	.43	.37	.06-
LIBRARY DISTRICT	.15	.16	.01
FIRE DIST ASSIST	.05	.04	.01-
<b>TOTAL</b>	<b>10.64</b>	<b>10.56</b>	<b>.08-</b>

NW4 NW4 40 AC SEC 13-18-11

SIERRITA MINING & RANCHING COMPANY  
 HC 70 BOX 4260  
 SAHUARITA AZ 85629-9311

0026257 ZB

PLEASE PRINT THIS STATE CODE NUMBER ON YOUR CHECK			AREA CODE	PAY THIS AMOUNT FOR EACH HALF-YEAR PAYMENT	PRIMARY TAX RATE PER \$100 ASSESSED VALUE	SECONDARY TAX RATE PER \$100 ASSESSED VALUE	IRRIGATION DISTRICT \$ / ACRE
BOOK	MAP	PARCEL					
301	46	010A8	3000	83.61	10.6034	2.5572	
STATE CODE NUMBER							

# 1994 PROPERTY TAX STATEMENT



	VALUE IN DOLLARS	ASSESSMENT RATIO	ASSESSED VALUE IN DOLLARS	EXEMPTIONS	NET ASSESSED VALUE
LIMITED	7,922	16.0	1,267		1,267
FULL CASH	8,030	16.0	1,285		1,285
PERSONAL PROP.					

PLEASE SEND  
PAYMENT  
TO

**JAMES LEE KIRK**  
**PIMA COUNTY TREASURER**  
Pima County Treasurer's Office  
115 N. Church Avenue  
Tucson, Arizona 85701-1199

1994 TAX SUMMARY	
PRIMARY PROPERTY TAX	134.35
LESS State Aid to Education	.00
NET PRIMARY PROPERTY TAX	134.35
SECONDARY PROPERTY TAX	32.87
<b>TOTAL TAX DUE FOR 1994</b>	<b>167.22</b>

JURISDICTION	1993 TAXES	1994 TAXES	DIFFERENCE
PIMA COUNTY PRI	46.54	51.19	4.65
COUNTY BONDS SEC	13.62	13.11	.51-
SAHUARITA 30 PRI	58.74	63.22	4.48
SAHUARITA 30 SEC	7.44	8.78	1.34
PIMA COLLEGE PRI	12.21	13.99	1.78
STATE OF AZ PRI	5.41	5.95	.54
CEN ARIZ WTR SEC	1.73	1.80	
PIMA CO FLD SEC	6.67	5.94	
LIBRARY DISTRICT	2.38	2.60	.22
FIRE DIST ASSIST	.70	.64	.06-
<b>TOTAL</b>	<b>155.44</b>	<b>167.22</b>	<b>11.78</b>

S2 & S2 N2 EXC RD 478.98 AC SEC 13-18-11  
(RD MAPS: 2/186) (D: 9031/675)

SIERRITA MINING & RANCHING COMPANY  
HC 70 BOX 4260  
SAHUARITA AZ 85629-9311

PLEASE PRINT THIS STATE CODE NUMBER ON YOUR CHECK			AREA CODE	PAY THIS AMOUNT FOR EACH HALF-YEAR PAYMENT	PRIMARY TAX RATE PER \$ 100 ASSESSED VALUE	SECONDARY TAX RATE PER \$ 100 ASSESSED VALUE	IRRIGATION DISTRICT \$ / ACRE
BOOK	MAP	PARCEL					
301	46	01102	3000	18.56	10.6034	2.5572	

# 1994 PROPERTY TAX STATEMENT



	VALUE IN DOLLARS	ASSESSMENT RATIO	ASSESSED VALUE IN DOLLARS	EXEMPTIONS	NET ASSESSED VALUE
LIMITED	1,760	16.0	282		282
FULL CASH	1,760	16.0	282		282
PERSONAL PROP.					

PLEASE SEND PAYMENT TO

**JAMES LEE KIRK**  
**PIMA COUNTY TREASURER**  
 Pima County Treasurer's Office  
 115 N. Church Avenue  
 Tucson, Arizona 85701-1199

1994 TAX SUMMARY		
PRIMARY PROPERTY TAX		29.91
LESS State Aid to Education	.00	29.91
NET PRIMARY PROPERTY TAX		29.91
SECONDARY PROPERTY TAX		7.21
<b>TOTAL TAX DUE FOR 1994</b>		<b>37.12</b>

S2 S2 160 AC SEC 14-18-11  
 (D: 9031/675)

SIERRITA MINING & RANCHING COMPANY  
 HC 70 BOX 4260  
 SAHUARITA AZ 85629-9311

JURISDICTION	1993 TAXES	1994 TAXES	DIFFERENCE
PIMA COUNTY PRI	11.39	11.39	0.00
COUNTY BONDS SEC	3.12	2.89	.23
SAHUARITA 30 PRI	14.38	14.08	.30
SAHUARITA 30 SEC	1.70	1.92	.22
PIMA COLLEGE PRI	2.99	3.11	.12
STATE OF AZ PRI	1.33	1.33	0.00
CEN ARIZ WTR SEC	.39	.39	0.00
PIMA CO FLD SEC	1.52	1.30	.22
LIBRARY DISTRICT	.54	.57	-.03
FIRE DIST ASSIST	.16	.14	.02
<b>TOTAL</b>	<b>37.52</b>	<b>37.12</b>	<b>.40</b>

PLEASE PRINT THIS STATE CODE NUMBER ON YOUR CHECK			AREA CODE	PAY THIS AMOUNT FOR EACH HALF-YEAR PAYMENT	PRIMARY TAX RATE PER \$100 ASSESSED VALUE	SECONDARY TAX RATE PER \$100 ASSESSED VALUE	IRRIGATION DISTRICT \$ / ACRE
BOOK	MAP	PARCEL					
301	46	012A4	3000	5.28	10.6034	2.5572	
STATE CODE NUMBER							

# 1994 PROPERTY TAX STATEMENT



	VALUE IN DOLLARS	ASSESSMENT RATIO	ASSESSED VALUE IN DOLLARS	EXEMPTIONS	NET ASSESSED VALUE
LIMITED	500	16.0	80		80
FULL CASH	500	16.0	80		80
PERSONAL PROP.					

PLEASE SEND PAYMENT TO

**JAMES LEE KIRK**  
**PIMA COUNTY TREASURER**  
 Pima County Treasurer's Office  
 115 N. Church Avenue  
 Tucson, Arizona 85701-1199

1994 TAX SUMMARY	
PRIMARY PROPERTY TAX	8.49
LESS State Aid to Education	.00
NET PRIMARY PROPERTY TAX	8.49
SECONDARY PROPERTY TAX	2.07
<b>TOTAL TAX DUE FOR 1994</b>	<b>10.56</b>

NE4 NE4 40 AC SEC 15-18-11

JURISDICTION	1993 TAXES	1994 TAXES	DIFFERENCE
PIMA COUNTY PRI	3.23	3.23	0.00
COUNTY BONDS SEC	.88	.83	.05-
SAHUARITA 30 PRI	4.08	4.00	.08-
SAHUARITA 30 SEC	.48	.56	.08
PIMA COLLEGE PRI	.85	.88	.03
STATE OF AZ PRI	.38	.38	0.00
CEN ARIZ WTR SEC	.11	.11	
PIMA CO FLD SEC	.43	.37	.06-
LIBRARY DISTRICT	.15	.16	.01-
FIRE DIST ASSIST	.05	.04	.01-
<b>TOTAL</b>	<b>10.64</b>	<b>10.56</b>	<b>.08-</b>

HARRIS LEANDER M UND 1/10 INT ET AL  
 & SIERRITA MINING & RANCHING CO  
 HC 70 BOX 4260  
 SAHUARITA AZ 85629-9311

PLEASE PRINT THIS STATE CODE NUMBER ON YOUR CHECK			AREA CODE	PAY THIS AMOUNT FOR EACH HALF-YEAR PAYMENT	PRIMARY TAX RATE PER \$100 ASSESSED VALUE	SECONDARY TAX RATE PER \$100 ASSESSED VALUE	IRRIGATION DISTRICT \$ / ACRE
BOOK	MAP	PARCEL					
301	46	012B3	3000	32.45	10.6034	2.5572	
STATE CODE NUMBER							

# 1994 PROPERTY TAX STATEMENT



	VALUE IN DOLLARS	ASSESSMENT RATIO	ASSESSED VALUE IN DOLLARS	EXEMPTIONS	NET ASSESSED VALUE
LIMITED	3,080	16.0	493		493
FULL CASH	3,080	16.0	493		493
PERSONAL PROP.					

PLEASE SEND  
PAYMENT  
TO

**JAMES LEE KIRK**  
**PIMA COUNTY TREASURER**  
Pima County Treasurer's Office  
115 N. Church Avenue  
Tucson, Arizona 85701-1199

1994 TAX SUMMARY		
PRIMARY PROPERTY TAX		52.28
LESS State Aid to Education	.00	52.28
NET PRIMARY PROPERTY TAX		52.28
SECONDARY PROPERTY TAX		12.62
<b>TOTAL TAX DUE FOR 1994</b>		<b>64.90</b>

JURISDICTION	1993 TAXES	1994 TAXES	DIFFERENCE
PIMA COUNTY PRI	19.92	19.92	0.00
COUNTY BONDS SEC	5.45	5.04	.41-
SAHUARITA 30 PRI	25.14	24.60	.54-
SAHUARITA 30 SEC	2.98	3.36	.38
PIMA COLLEGE PRI	5.23	5.44	.21
STATE OF AZ PRI	2.32	2.32	0.00
CEN ARIZ WTR SEC	.69	.69	0.00
PIMA CO FLD SEC	2.66	2.28	.38-
LIBRARY DISTRICT	.95	1.00	.05
FIRE DIST ASSIST	.28	.25	.03-
<b>TOTAL</b>	<b>65.62</b>	<b>64.90</b>	<b>.72-</b>

E2 EXC NE4 NE4 280 AC SEC 15-18-11

SIERRITA MINING & RANCHING COMPANY  
HC 70 BOX 4260  
SAHUARITA AZ 85629-9311

185 12E

0030442 ZB

PLEASE PRINT THIS STATE CODE NUMBER ON YOUR CHECK			AREA CODE	PAY THIS AMOUNT FOR EACH HALF-YEAR PAYMENT	PRIMARY TAX RATE PER \$100 ASSESSED VALUE	SECONDARY TAX RATE PER \$100 ASSESSED VALUE	IRRIGATION DISTRICT \$ / ACRE
BOOK 304	MAP 04	PARCEL 004B9	3000	5.28	10.6034	2.5572	
STATE CODE NUMBER							

# 1994 PROPERTY TAX STATEMENT



	VALUE IN DOLLARS	ASSESSMENT RATIO	ASSESSED VALUE IN DOLLARS	EXEMPTIONS	NET ASSESSED VALUE
LIMITED	500	16.0	80		80
FULL CASH	500	16.0	80		80
PERSONAL PROP.					

PLEASE SEND PAYMENT TO

**JAMES LEE KIRK**  
**PIMA COUNTY TREASURER**  
 Pima County Treasurer's Office  
 115 N. Church Avenue  
 Tucson, Arizona 85701-1199

1994 TAX SUMMARY		
PRIMARY PROPERTY TAX		8.49
LESS State Aid to Education	.00	8.49
NET PRIMARY PROPERTY TAX		8.49
SECONDARY PROPERTY TAX		2.07
<b>TOTAL TAX DUE FOR 1994</b>		<b>10.56</b>

JURISDICTION	1993 TAXES	1994 TAXES	DIFFERENCE
PIMA COUNTY PRI	3.23	3.23	0.00
COUNTY BONDS SEC	.88	.83	.05-
SAHUARITA 30 PRI	4.08	4.00	.08-
SAHUARITA 30 SEC	.48	.56	.08
PIMA COLLEGE PRI	.85	.88	.03
STATE OF AZ PRI	.38	.38	0.00
CEN ARIZ WTR SEC	.11	.11	0.00
PIMA CO FLD SEC	.43	.37	.06-
LIBRARY DISTRICT	.15	.16	.01
FIRE DIST ASSIST	.05	.04	
<b>TOTAL</b>	<b>10.64</b>	<b>10.56</b>	<b>.08-</b>

IRREG PCL IN LOT 4 LYG S OF MC GEE RD & 660'  
 W OF E LINE OF LOT 4 .80 AC SEC 6-18-12

SIERRITA MINING & RANCHING CO  
 HC 70 BOX 4260  
 SAHUARITA AZ 85629-9311

PLEASE PRINT THIS STATE CODE NUMBER ON YOUR CHECK			AREA CODE	PAY THIS AMOUNT FOR EACH HALF-YEAR PAYMENT	PRIMARY TAX RATE PER \$100 ASSESSED VALUE	SECONDARY TAX RATE PER \$100 ASSESSED VALUE	IRRIGATION DISTRICT \$ / ACRE
BOOK	MAP	PARCEL					
304	04	004C8	3000	15.04	10.6034	2.5572	
STATE CODE NUMBER							

# 1994 PROPERTY TAX STATEMENT



	VALUE IN DOLLARS	ASSESSMENT RATIO	ASSESSED VALUE IN DOLLARS	EXEMPTIONS	NET ASSESSED VALUE
LIMITED	2,620	10.0	262		262
FULL CASH	2,682	10.0	268		268
PERSONAL PROP.					

PLEASE SEND PAYMENT TO

**JAMES LEE KIRK**  
**PIMA COUNTY TREASURER**  
 Pima County Treasurer's Office  
 115 N. Church Avenue  
 Tucson, Arizona 85701-1199

1994 TAX SUMMARY	
PRIMARY PROPERTY TAX	27.79
LESS State Aid to Education	4.58
NET PRIMARY PROPERTY TAX	23.21
SECONDARY PROPERTY TAX	6.87
<b>TOTAL TAX DUE FOR 1994</b>	<b>30.08</b>

JURISDICTION	1993 TAXES	1994 TAXES	DIFFERENCE
PIMA COUNTY PRI	8.24	10.59	2.35
COUNTY BONDS SEC	3.24	2.74	.50-
SAHUARITA 30 PRI	10.40	8.50	1.90-
SAHUARITA 30 SEC	1.78	1.84	.06
PIMA COLLEGE PRI	2.16	2.89	.73
STATE OF AZ PRI	.96	1.23	.27
CEN ARIZ WTR SEC	.41	.38	.03-
PIMA CO FLD SEC	1.59	1.24	.35-
LIBRARY DISTRICT	.57	.54	.03-
FIRE DIST ASSIST	.17	.13	
<b>TOTAL</b>	<b>29.52</b>	<b>30.08</b>	<b>.56</b>

IRREG PCL IN LOT 4 LYG S OF MC GEE RD & 330'  
 N OF SE CORNER THEREOF 1.53AC SEC 6-18-12

9211 W MC GEE RANCH RD TUC

SIERRITA MINING & RANCHING CO  
 HC 70 BOX 4260  
 SAHUARITA AZ 85629-9311

PLEASE PRINT THIS STATE CODE NUMBER ON YOUR CHECK			AREA CODE	PAY THIS AMOUNT FOR EACH HALF-YEAR PAYMENT	PRIMARY TAX RATE PER \$100 ASSESSED VALUE	SECONDARY TAX RATE PER \$100 ASSESSED VALUE	IRRIGATION DISTRICT \$ / ACRE
BOOK <b>304</b>	MAP <b>04</b>	PARCEL <b>005D0</b>	<b>3000</b>	<b>13.29</b>	<b>10.6034</b>	<b>2.5572</b>	
STATE CODE NUMBER							

# 1994 PROPERTY TAX STATEMENT



	VALUE IN DOLLARS	ASSESSMENT RATIO	ASSESSED VALUE IN DOLLARS	EXEMPTIONS	NET ASSESSED VALUE
LIMITED	1,264	16.0	202		202
FULL CASH	1,264	16.0	202		202
PERSONAL PROP.					

PLEASE SEND PAYMENT TO

**JAMES LEE KIRK**  
**PIMA COUNTY TREASURER**  
 Pima County Treasurer's Office  
 115 N. Church Avenue  
 Tucson, Arizona 85701-1199

1994 TAX SUMMARY		
PRIMARY PROPERTY TAX		21.42
LESS State Aid to Education	.00	21.42
NET PRIMARY PROPERTY TAX		21.42
SECONDARY PROPERTY TAX		5.16
<b>TOTAL TAX DUE FOR 1994</b>		<b>26.58</b>

IRR PT OF SEC LYG SWLY OF MC GEE RD 114.93 AC  
 SEC 6-18-12  
 (D: 9031/675)

SIERRITA MINING & RANCHING COMPANY  
 HC 70 BOX 4260  
 SAHUARITA AZ 85629-9311

JURISDICTION	1993 TAXES	1994 TAXES	DIFFERENCE
PIMA COUNTY PRI	8.16	8.16	0.00
COUNTY BONDS SEC	2.24	2.06	.18-
SAHUARITA 30 PRI	10.30	10.08	.22-
SAHUARITA 30 SEC	1.22	1.38	.16
PIMA COLLEGE PRI	2.14	2.23	.09
STATE OF AZ PRI	.95	.95	0.00
CEN ARIZ WTR SEC	.28	.28	0.00
PIMA CO FLD SEC	1.09	.93	.16-
LIBRARY DISTRICT	.39	.41	.02
FIRE DIST ASSIST	.11	.10	—
<b>TOTAL</b>	<b>26.88</b>	<b>26.58</b>	<b>.30-</b>



0030445 ZB

PLEASE PRINT THIS STATE CODE NUMBER ON YOUR CHECK			AREA CODE	PAY THIS AMOUNT FOR EACH HALF-YEAR PAYMENT	PRIMARY TAX RATE PER \$ 100 ASSESSED VALUE	SECONDARY TAX RATE PER \$ 100 ASSESSED VALUE	IRRIGATION DISTRICT \$ / ACRE
BOOK	MAP	PARCEL					
304	04	005E9	3000	26.01	10.6034	2.5572	

# 1994 PROPERTY TAX STATEMENT



	VALUE IN DOLLARS	ASSESSMENT RATIO	ASSESSED VALUE IN DOLLARS	EXEMPTIONS	NET ASSESSED VALUE
LIMITED	2,468	16.0	395		395
FULL CASH	2,468	16.0	395		395
PERSONAL PROP.					

PLEASE SEND  
PAYMENT  
TO

**JAMES LEE KIRK**  
**PIMA COUNTY TREASURER**  
Pima County Treasurer's Office  
115 N. Church Avenue  
Tucson, Arizona 85701-1199

1994 TAX SUMMARY		
PRIMARY PROPERTY TAX		41.90
LESS State Aid to Education	.00	41.90
NET PRIMARY PROPERTY TAX		41.90
SECONDARY PROPERTY TAX		10.12
<b>TOTAL TAX DUE FOR 1994</b>		<b>52.02</b>

JURISDICTION	1993 TAXES	1994 TAXES	DIFFERENCE
PIMA COUNTY PRI	15.96	15.96	0.00
COUNTY BONDS SEC	4.37	4.04	.33-
SAHUARITA 30 PRI	20.14	19.72	.42-
SAHUARITA 30 SEC	2.38	2.70	.32
PIMA COLLEGE PRI	4.19	4.36	.17
STATE OF AZ PRI	1.86	1.86	0.00
CEN ARIZ WTR SEC	.55	.55	0.00
PIMA CO FLD SEC	2.13	1.83	
LIBRARY DISTRICT	.76	.80	
FIRE DIST ASSIST	.22	.20	
<b>TOTAL</b>	<b>52.56</b>	<b>52.02</b>	<b>.54-</b>

SEC 6 LYG NELY OF MC GEE RD EXC N2 N2 & EXC  
E2 E2 & EXC E2 E2 SW4 SE4 224.32 AC SEC 6-18-12  
(D: 9031/675)

SIERRITA MINING & RANCHING COMPANY  
HC 70 BOX 4260  
SAHUARITA AZ 85629-9311

PLEASE PRINT THIS STATE CODE NUMBER ON YOUR CHECK			AREA CODE	PAY THIS AMOUNT FOR EACH HALF-YEAR PAYMENT	PRIMARY TAX RATE PER \$100 ASSESSED VALUE	SECONDARY TAX RATE PER \$100 ASSESSED VALUE	IRRIGATION DISTRICT \$ / ACRE
BOOK	MAP	PARCEL					
304	04	001D8	3000	74.47	10.6034	2.5572	
STATE CODE NUMBER							

# 1994 PROPERTY TAX STATEMENT



	VALUE IN DOLLARS	ASSESSMENT RATIO	ASSESSED VALUE IN DOLLARS	EXEMPTIONS	NET ASSESSED VALUE
LIMITED	6,987	16.0	1,118		1,118
FULL CASH	7,425	16.0	1,188		1,188
PERSONAL PROP.					

PLEASE SEND  
PAYMENT  
TO

**JAMES LEE KIRK**  
**PIMA COUNTY TREASURER**  
Pima County Treasurer's Office  
115 N. Church Avenue  
Tucson, Arizona 85701-1199

1994 TAX SUMMARY	
PRIMARY PROPERTY TAX	118.54
LESS State Aid to Education	.00
NET PRIMARY PROPERTY TAX	118.54
SECONDARY PROPERTY TAX	30.40
<b>TOTAL TAX DUE FOR 1994</b>	<b>148.94</b>

JURISDICTION	1993 TAXES	1994 TAXES	DIFFERENCE
PIMA COUNTY PRI	3.23	45.17	41.94
COUNTY BONDS SEC	.88	12.13	11.25
SAHUARITA 30 PRI	4.08	55.78	51.70
SAHUARITA 30 SEC	.48	8.12	7.64
PIMA COLLEGE PRI	.85	12.34	11.49
STATE OF AZ PRI	.38	5.25	4.87
CEN ARIZ WTR SEC	.11	1.66	1.55
PIMA CO FLD SEC	.43	5.49	5.06
LIBRARY DISTRICT	.15	2.40	2.25
FIRE DIST ASSIST	.05	.60	.55
<b>TOTAL</b>	<b>10.64</b>	<b>148.94</b>	<b>138.30</b>

W345' OF LOT 3 EXC MC GEE RD 9.90 AC SEC 6-18-12

SIERRITA MINING & RANCHING CO  
HC 70 BOX 4260  
SAHUARITA AZ 85629-9311

0030441 ZB

PLEASE PRINT THIS STATE CODE NUMBER ON YOUR CHECK			AREA CODE	PAY THIS AMOUNT FOR EACH HALF-YEAR PAYMENT	PRIMARY TAX RATE PER \$100 ASSESSED VALUE	SECONDARY TAX RATE PER \$100 ASSESSED VALUE	IRRIGATION DISTRICT \$ / ACRE
BOOK	MAP	PARCEL					
304	04	004A0	3000	8,072.04	10.6034	2.5572	

# 1994 PROPERTY TAX STATEMENT



	VALUE IN DOLLARS	ASSESSMENT RATIO	ASSESSED VALUE IN DOLLARS	EXEMPTIONS	NET ASSESSED VALUE
LIMITED	455,000	10.0	45,517		45,517
FULL CASH	455,000	10.0	45,517		X 45,517
PERSONAL PROP.	597,698	14.0	83,899		^ 83,899

PLEASE SEND  
PAYMENT  
TO

**JAMES LEE KIRK**  
**PIMA COUNTY TREASURER**  
Pima County Treasurer's Office  
115 N. Church Avenue  
Tucson, Arizona 85701-1199

1994 TAX SUMMARY	
PRIMARY PROPERTY TAX	13,722.50
LESS State Aid to Education	500.00
NET PRIMARY PROPERTY TAX	13,222.50
SECONDARY PROPERTY TAX	2,921.58
<b>TOTAL TAX DUE FOR 1994</b>	<b>16,144.08</b>

JURISDICTION	1993 TAXES	1994 TAXES	DIFFERENCE
PIMA COUNTY PRI	5,311.45	5,228.67	82.78-
COUNTY BONDS SEC	1,450.20	1,320.17	130.03-
SAHUARITA 30 PRI	6,202.88	5,957.08	245.80-
SAHUARITA 30 SEC	790.90	883.02	92.12
PIMA COLLEGE PRI	1,393.40	1,428.49	35.09
STATE OF AZ PRI	617.89	608.26	9.63-
CEN ARIZ WTR SEC	184.05	181.18	2.87-
PIMA CO FLD SEC	226.19	210.43	15.
LIBRARY DISTRICT	252.94	261.94	9.
FIRE DIST ASSIST	74.54	64.84	9.70-
<b>TOTAL</b>	<b>16,504.44</b>	<b>16,144.08</b>	<b>360.36-</b>

LOT 4 LYG N OF MC GEE RD EXC PCLS IN SLY PTN  
LYG N OF MC GEE RD PLUS TRI PCL IN NW CORNER  
OF LOT 5 29.07 AC SEC 6-18-12

AP94  
A86086

9360 W MC GEE RANCH RD GRN

SIERRITA MINING & RANCHING CO  
HC 70 4260  
SAHUARITA AZ 85629-9311

PLEASE PRINT THIS STATE CODE NUMBER ON YOUR CHECK			AREA CODE	PAY THIS AMOUNT FOR EACH HALF-YEAR PAYMENT	PRIMARY TAX RATE PER \$100 ASSESSED VALUE	SECONDARY TAX RATE PER \$100 ASSESSED VALUE	IRRIGATION DISTRICT \$ / ACRE
BOOK	MAP	PARCEL					
304	04	003G1	3000	167.68	10.6034	2.5572	
STATE CODE NUMBER							

# 1994 PROPERTY TAX STATEMENT



	VALUE IN DOLLARS	ASSESSMENT RATIO	ASSESSED VALUE IN DOLLARS	EXEMPTIONS	NET ASSESSED VALUE
LIMITED	29,375	10.0	2,938		2,938
FULL CASH	29,375	10.0	2,938		2,938
PERSONAL PROP.					

PLEASE SEND PAYMENT TO

**JAMES LEE KIRK**  
**PIMA COUNTY TREASURER**  
 Pima County Treasurer's Office  
 115 N. Church Avenue  
 Tucson, Arizona 85701-1199

1994 TAX SUMMARY	
PRIMARY PROPERTY TAX	311.54
LESS State Aid to Education	51.32
NET PRIMARY PROPERTY TAX	260.22
SECONDARY PROPERTY TAX	75.14
<b>TOTAL TAX DUE FOR 1994</b>	<b>335.36</b>

JURISDICTION	1993 TAXES	1994 TAXES	DIFFERENCE
PIMA COUNTY PRI	124.64	118.70	5.94-
COUNTY BONDS SEC	34.04	29.97	4.07-
SAHUARITA 30 PRI	102.24	95.28	6.96-
SAHUARITA 30 SEC	18.56	20.06	1.50
PIMA COLLEGE PRI	32.70	32.43	.27-
STATE OF AZ PRI	14.50	13.81	.69-
CEN ARIZ WTR SEC	4.32	4.11	.21-
PIMA CO FLD SEC	16.65	13.58	3.07-
LIBRARY DISTRICT	5.94	5.95	
FIRE DIST ASSIST	1.75	1.47	
<b>TOTAL</b>	<b>355.34</b>	<b>335.36</b>	<b>19.98-</b>

W396' E528' S330' OF LOT 4 LYG ADJ TO  
 MC GEE RD 2.80 AC SEC 6-18-12

SIERRITA MINING & RANCHING CO  
 HC 70 BOX 4260  
 SAHUARITA AZ 85629-9311

PLEASE PRINT THIS STATE CODE NUMBER ON YOUR CHECK			AREA CODE	PAY THIS AMOUNT FOR EACH HALF-YEAR PAYMENT	PRIMARY TAX RATE PER \$100 ASSESSED VALUE	SECONDARY TAX RATE PER \$100 ASSESSED VALUE	IRRIGATION DISTRICT \$ / ACRE
BOOK	MAP	PARCEL					
304	01	007J8	3000	4.16	10.6034	2.5572	
STATE CODE NUMBER							

# 1994 PROPERTY TAX STATEMENT



	VALUE IN DOLLARS	ASSESSMENT RATIO	ASSESSED VALUE IN DOLLARS	EXEMPTIONS	NET ASSESSED VALUE
LIMITED	367	16.0	59		59
FULL CASH	500	16.0	80		80
PERSONAL PROP.					

PLEASE SEND PAYMENT TO

**JAMES LEE KIRK**  
**PIMA COUNTY TREASURER**  
 Pima County Treasurer's Office  
 115 N. Church Avenue  
 Tucson, Arizona 85701-1199

1994 TAX SUMMARY	
PRIMARY PROPERTY TAX	6.25
LESS State Aid to Education	.00
NET PRIMARY PROPERTY TAX	6.25
SECONDARY PROPERTY TAX	2.07
<b>TOTAL TAX DUE FOR 1994</b>	<b>8.32</b>

SW4 SW4 LYG SELY OF MC GEE RD 8.49 AC  
 SEC 7-18-12  
 (D: 9031/675)

JURISDICTION	1993 TAXES	1994 TAXES	DIFFERENCE
PIMA COUNTY PRI	2.10	2.38	.28
COUNTY BONDS SEC	.89	.83	.06-
SAHUARITA 30 PRI	2.66	2.94	.28
SAHUARITA 30 SEC	.48	.56	.08
PIMA COLLEGE PRI	.55	.65	.10
STATE OF AZ PRI	.24	.28	.04
CEN ARIZ WTR SEC	.11	.11	0.00
PIMA CO FLD SEC	.43	.37	.06-
LIBRARY DISTRICT	.15	.16	.01
FIRE DIST ASSIST	.05	.04	.01-
<b>TOTAL</b>	<b>7.66</b>	<b>8.32</b>	<b>.66</b>

SIERRITA MINING & RANCHING COMPANY  
 HC 70 BOC 4260  
 SAHUARITA AZ 85629-9802

0030432

PLEASE PRINT THIS STATE CODE NUMBER ON YOUR CHECK			AREA CODE	PAY THIS AMOUNT FOR EACH HALF-YEAR PAYMENT	PRIMARY TAX RATE PER \$ 100 ASSESSED VALUE	SECONDARY TAX RATE PER \$ 100 ASSESSED VALUE	IRRIGATION DISTRICT \$ / ACRE
BOOK	MAP	PARCEL					
304	01	007H3	3000	20.86	10.6034	2.5572	

# 1994 PROPERTY TAX STATEMENT



	VALUE IN DOLLARS	ASSESSMENT RATIO	ASSESSED VALUE IN DOLLARS	EXEMPTIONS	NET ASSESSED VALUE
LIMITED	1,984	16.0	317		317
FULL CASH	1,984	16.0	317		317
PERSONAL PROP.					

PLEASE SEND  
PAYMENT  
TO

**JAMES LEE KIRK**  
**PIMA COUNTY TREASURER**  
Pima County Treasurer's Office  
115 N. Church Avenue  
Tucson, Arizona 85701-1199

1994 TAX SUMMARY	
PRIMARY PROPERTY TAX	33.62
LESS State Aid to Education	.00
NET PRIMARY PROPERTY TAX	33.62
SECONDARY PROPERTY TAX	8.10
<b>TOTAL TAX DUE FOR 1994</b>	<b>41.72</b>

JURISDICTION	1993 TAXES	1994 TAXES	DIFFERENCE
PIMA COUNTY PRI	12.81	12.81	0.00
COUNTY BONDS SEC	3.50	3.23	.27-
SAHUARITA 30 PRI	16.16	15.82	.34-
SAHUARITA 30 SEC	1.92	2.16	.24
PIMA COLLEGE PRI	3.36	3.50	.14
STATE OF AZ PRI	1.49	1.49	
CEN ARIZ WTR SEC	.44	.44	
PIMA CO FLD SEC	1.71	1.47	.24
LIBRARY DISTRICT	.61	.64	.03
FIRE DIST ASSIST	.18	.16	.02-
<b>TOTAL</b>	<b>42.18</b>	<b>41.72</b>	<b>.46-</b>

W2 W2 LYG N OF MC GEE RD & NW4 SE4 NW4 & NE4 NW4  
EXC SE4 NE4 NW4 180.33 AC SEC 7-18-12  
(D: 9031/675)

SIERRITA MINING & RANCHING COMPANY  
HC 70 BOX 4260  
SAHUARITA AZ 85629-9311

0030435

Z

PLEASE PRINT THIS STATE CODE NUMBER ON YOUR CHECK			AREA CODE	PAY THIS AMOUNT FOR EACH HALF-YEAR PAYMENT	PRIMARY TAX RATE PER \$100 ASSESSED VALUE	SECONDARY TAX RATE PER \$100 ASSESSED VALUE	IRRIGATION DISTRICT \$ / ACRE
BOOK	MAP	PARCEL					
304	01	017F4	3000	5.28	10.6034	2.5572	
STATE CODE NUMBER							

# 1994 PROPERTY TAX STATEMENT



	VALUE IN DOLLARS	ASSESSMENT RATIO	ASSESSED VALUE IN DOLLARS	EXEMPTIONS	NET ASSESSED VALUE
LIMITED	500	16.0	80		80
FULL CASH	500	16.0	80		80
PERSONAL PROP.					

PLEASE SEND  
PAYMENT  
TO

**JAMES LEE KIRK**  
**PIMA COUNTY TREASURER**  
Pima County Treasurer's Office  
115 N. Church Avenue  
Tucson, Arizona 85701-1199

1994 TAX SUMMARY		
PRIMARY PROPERTY TAX		8.49
LESS State Aid to Education	.00	8.49
NET PRIMARY PROPERTY TAX		8.49
SECONDARY PROPERTY TAX		2.07
<b>TOTAL TAX DUE FOR 1994</b>		<b>10.56</b>

JURISDICTION	1993 TAXES	1994 TAXES	DIFFERENCE
PIMA COUNTY PRI	3.23	3.23	0.00
COUNTY BONDS SEC	.88	.83	.05-
SAHUARITA 30 PRI	4.08	4.00	.08-
SAHUARITA 30 SEC	.48	.56	.08
PIMA COLLEGE PRI	.85	.88	.03
STATE OF AZ PRI	.38	.38	0.00
CEN ARIZ WTR SEC	.11	.11	0.00
PIMA CO FLD SEC	.43	.37	.06-
LIBRARY DISTRICT	.15	.16	.01
FIRE DIST ASSIST	.05	.04	.01-
<b>TOTAL</b>	<b>10.64</b>	<b>10.56</b>	<b>.08-</b>

IRR PCL IN NW COR OF NW4 NW4 LYG N OF MC GEE  
RANCH RD .49 AC SEC 18-18-12  
(RD MAPS BK 2 PG 186)

SIERRITA MINING & RANCHING COMPANY  
HC 70 BOX 4260  
SAHUARITA AZ 85629-9311

PLEASE PRINT THIS STATE CODE NUMBER ON YOUR CHECK			AREA CODE	PAY THIS AMOUNT FOR EACH HALF-YEAR PAYMENT	PRIMARY TAX RATE PER \$100 ASSESSED VALUE	SECONDARY TAX RATE PER \$100 ASSESSED VALUE	IRRIGATION DISTRICT \$ / ACRE
BOOK	MAP	PARCEL					
304	01	017E5	3000	17.91	10.6034	2.5572	
STATE CODE NUMBER							

# 1994 PROPERTY TAX STATEMENT



	VALUE IN DOLLARS	ASSESSMENT RATIO	ASSESSED VALUE IN DOLLARS	EXEMPTIONS	NET ASSESSED VALUE
LIMITED	1,698	16.0	272		272
FULL CASH	1,698	16.0	272		272
PERSONAL PROP.					

PLEASE SEND PAYMENT TO

**JAMES LEE KIRK**  
**PIMA COUNTY TREASURER**  
 Pima County Treasurer's Office  
 115 N. Church Avenue  
 Tucson, Arizona 85701-1199

1994 TAX SUMMARY	
PRIMARY PROPERTY TAX	28.85
LESS State Aid to Education	.00
NET PRIMARY PROPERTY TAX	28.85
SECONDARY PROPERTY TAX	6.97
<b>TOTAL TAX DUE FOR 1994</b>	<b>35.82</b>

JURISDICTION	1993 TAXES	1994 TAXES	DIFFERENCE
PIMA COUNTY PRI	10.99	10.99	0.00
COUNTY BONDS SEC	3.01	2.78	.23-
SAHUARITA 30 PRI	13.88	13.58	.30-
SAHUARITA 30 SEC	1.64	1.86	.22
PIMA COLLEGE PRI	2.88	3.00	.12
STATE OF AZ PRI	1.28	1.28	0.00
CEN ARIZ WTR SEC	.38	.38	0.00
PIMA CO FLD SEC	1.47	1.26	.21-
LIBRARY DISTRICT	.52	.55	.03
FIRE DIST ASSIST	.15	.14	.01-
<b>TOTAL</b>	<b>36.20</b>	<b>35.82</b>	<b>.38-</b>

NW4 EXC NE4 & EXC TRI PCL IN NW COR THEREOF  
 & LESS RD & SW4 NE4 154.38 AC SEC 18-18-12  
 (RD MAPS BK 2 PG 186)

SIERRITA MINING & RANCHING COMPANY  
 HC 70 BOX 4260  
 SAHUARITA AZ 85629-9311



**NOTICE!!**

**These documents have been scanned!**

**Do not place un-scanned documents beneath this notice!**

**Do not remove this notice from this file!**

GPO Jacket No. 560-102  
Print Order 61540  
Rise Business Services, LLC  
Job=AZ15 7/15/2019



Box Number= AZ15164



Claim Begin-End: AMC335544-AMC335608

**6 Location Notices-Amendments and Supporting Documents**



AZ15164-5 AMC335259-AMC337099

MINING CLAIM STATUS REPORT

Lead Serial No. A MC 335544 THROUGH A MC 335608

No. of Lode Claims 65

STATUS CHECKED BY ✓  
Enter Action Code 669

No. of Placer Claims \_\_\_\_\_

No. of Association Placer \_\_\_\_\_  
(Not Enough Locators Send Form Ltr.)

MTP CHECKED ✓  
(Reduced Size Copy Enclosed)

No. of Mill Sites \_\_\_\_\_

ORCA GEO CHECKED ✓  
(Copy Enclosed)

No. of Tunnel Sites \_\_\_\_\_

Timely Filed YES NO

WILDERNESS (WA) AREA CHECKED ✓

Service Charge Correct YES NO  
(This is Curable)

WHICH WA \_\_\_\_\_

Location Fee Correct YES NO

Maintenance Fee Correct YES NO

Amount Paid \$ \$ 8775.00

Shortage \$ 0 Overage \$ 0

Over-the-Counter \_\_\_\_\_ Mail ✓

Township(s) T. 18S ✓

T. 18S ✓ T. 17S ✓

Range(s) R. 11E

R. 12E R. 11E

Section(s) (1,3,6,9,10,11,12,13,15,35)

(6,18) (35)

GENERAL JURISDICTION OF: BLM \_\_\_\_\_ (or) WHICH NATIONAL FOREST ✓

Enter Code 880 On Split Estate Land (Show Type of Patent - SX, PX, SRHE etc)

Surface Owner - Attached tax records

Enter Code 267 For Stockraising Homestead When Proper Notice Has Been Filed

STATUS

CLAIMS PARTIALLY VOID: Private Minerals \_\_\_\_\_ Withdrawn \_\_\_\_\_ Other \_\_\_\_\_

CLAIMS VOID: Private Minerals \_\_\_\_\_ Withdrawn \_\_\_\_\_ Other \_\_\_\_\_

ADD: DATE RECEIVED, ACTION CODE 482, IN REMARKS: 1995, 1996, 1997, 1998

SPECIAL INSTRUCTIONS FOR DATA INPUT: \_\_\_\_\_

COMMENTS \_\_\_\_\_

T. 18 S

R. 11 E

Sec 1 - 267

3 -

6 -

9 -

10 - 267

11 - 267

12 - 267

13 - 267

15 - 267

35 - 267

---

T. 18 S

R. 12 E

Sec 6 - 267

18 - 267

---

T. 17 S

11 E

Sec 35 -

---

When recorded, mail to:

Name: \_\_\_\_\_

Address: \_\_\_\_\_

City/State/Zip Code: \_\_\_\_\_

Space above this line for Recorder's use

### NOTICE OF MINING CLAIM

*AMC.335547*

1. TYPE OF NOTICE:     Location     Amendment     Relocation
2. TYPE OF CLAIM:     Placer     Lode     Millsite     Tunnelsite
3. The name and address of the Locator is  
Name: SIERRITA MINING & RANCHING CO.  
Address: HC 70 BOX 4260  
City/State/Zip Code: SAHUARITA, AZ, 85629
4. The name of the claim is NEW EAST STAR #4
5. The date of the location is 12/4/95
6. The claim is 1500 feet long and 600 feet wide. The distance from the location monument to each end of the claim is 100 feet in a WESTERLY direction and 1400 feet in a EASTERLY direction.
7. The general course of the claim is from the EAST to the WEST
8. The location of the claim is in Section 10, Township 18 S, Range 11 E, GILA & SALT RIVER Base and Meridian, SIERRITA Mining District, PIMA County, State of ARIZONA
9. If amending or relocating, the previous claim name was EAST STAR #4 recorded in Docket(Book) 10127 page(s) 245, SIERRITA Mining District, PIMA County, State of ARIZONA
10. The location of the claim with reference to a natural object or permanent monument is ABOUT 1000' SW FROM THE NE CORNER OF SEC 10 T 18 S R 11 E & IN THE NE 4 OF SAID SEC.

Dated: 12/4/95

By *Jerry M. Lee* Signature  
HC 70 BOX 4260 Address  
SAHUARITA, AZ, 85629 City/State/Zip

# MAP OF MINING CLAIM LOCATION

- The name of the claim is NEW EAST STAR #4;
- The NW corner of the claim is 1250 feet in a E N E direction to a survey monument or permanent natural object described as NE COR. SEC. 10  
T 18 S R 11 E;
- The type of location monument is STONE MONUMENT WITH WOOD POST  
The type of corner end monuments are STONE MONUMENTS WITH WOOD POSTS;
- The bearing and distance between the corners of the claim are beginning at the NW corner of the claim, 1500 feet in a S 57° E direction to the NE corner, then 600 feet in a S 12° W direction to the SE corner, then 1500 feet in a N 78° W direction to the SW corner, then 600 feet in a N 12° E direction to the point of beginning.

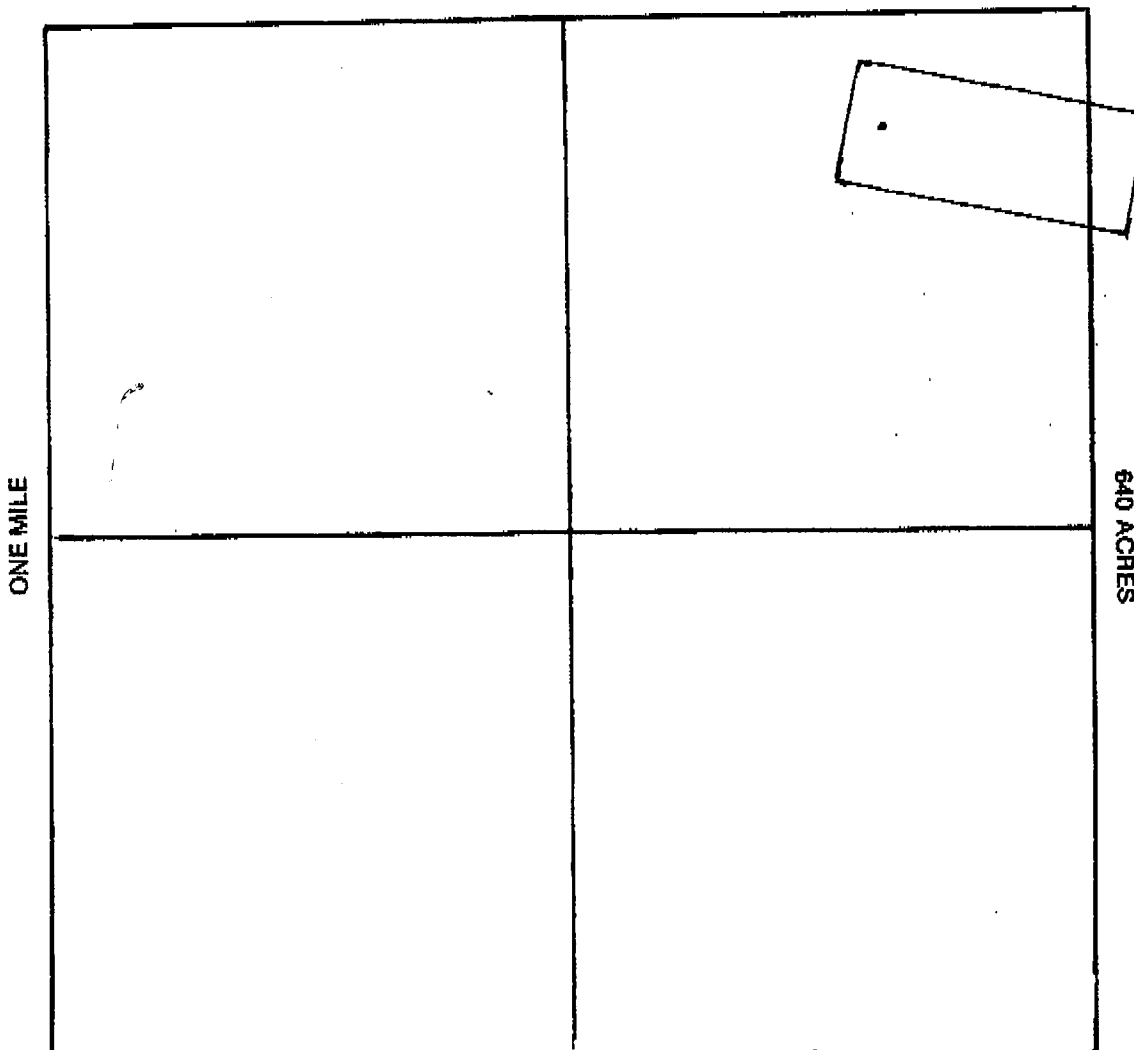
## MAP

One inch = One thousand feet

North Arrow



ONE MILE



Section 10 Range 11 E Township 18 S  
GILA & SALT RIVER Base and Meridian.

Dated: 12-4-95

*Jerry M. Lee*  
 Signature

November 29, 1995

TELEPHONE CONVERSATION

JERRY MCGEE

Sierrita Mining

PH: 520 625 1204 3p.m.

Spoke with Mr. McGee in reference to mining claim #AMC 335547, East Star #4. Map shows claim to be in the NE1/4 of sec. 10 and NW1/4 of sec. 11. On the front of location notice said sec. 10, back of notice said sec. 12. Mr. McGee will file an amendment to show that the claim is in the NE1/4 of sec. 10 and NW1/4 of sec. 11.

He was also informed that a decision would be sent for Little John # 2, AMC 335563, located in T.18 S., R. 12 E., sec. 18, in the SW1/4NE1/4 and SE1/4NW1/4. This area was segregated to mineral location by BLM, AZA 28633FD,3/6/1995. Segregation will expire 3/5/2000.

Dorie Morrison

LLE

November 20, 1995

TELEPHONE CONVERSATION:

DON MC GEE  
Sierrita Mining  
Ph: 520-625-1204 2:45 p.m.

Mr. McGee was unavailable at this time, left message for him to call me in reference to A MC 335563, Little John #2, located in T. 18 S., R. 12 E, sec. 18. Map shows claim in the SW1/4NE1/4 and SE1/4NW1/4. This area was segregated to mineral location 3/6/1995 by the BLM, AZA 28633FD.

Will send decision to mining claimant that claim is void after Judith puts claims in the computer.

Spoke to Bill Ruddick at PDO about AZA 28633FD. He said this land was withdrawn for an exchange with Cyprus Minerals. The land is segregated until 3/6/2000 and if they had questions to talk to Gena Bullock, at Cyprus. Apparently, Cyprus and Sierrita are working together on this exchange.

Dorie Morrison  
LLE

UNITED STATES DEPARTMENT OF THE INTERIOR  
BUREAU OF LAND MANAGEMENT  
ARIZONA STATE OFFICE

IN REPLY REFER TO:  
AMC 335544-335608

Memorandum

To: Case File

From:

Subject: Documentation of Telephone Conversation

Name of Person Contacted: Alon Mc Bee

Telephone Number of Person Contacted: 520-625-1204

Date of Contact: 11/2/95 10:00 AM

Summary: AMC 335544-335608-

Requested proof of ownership on Mining  
Claims on 175 R 11 E, 185 R 11-12 E.  
Most of the claims are on SRHE lands.

Mr. Mc Bee to send proof of ownership.



F. ANN RODRIGUE RECORDER  
RECORDED BY: LMD  
DEPUTY RECORDER  
1963 ROOE



DOCKET: 10127  
PAGE: 239  
NO. OF PAGES: 2  
SEQUENCE: 95138247  
LOCATN 09/13/95  
09:51:00  
PICKUP  
AMOUNT PAID \$ 9.00

W  
SIERRITA MINING & RANCHING CO  
WILL PICKUP

TUCSON AZ 85701

City/State/Zip Code: \_\_\_\_\_

Space above this line for Recorder's use

### NOTICE OF MINING CLAIM

RECEIVED  
BUREAU OF  
LAND MANAGEMENT  
ARIZONA  
STATE OFFICE  
PHOENIX, ARIZONA  
OCT 6 9 22 AM '95

1. TYPE OF NOTICE:  Location  Amendment  Relocation

2. TYPE OF CLAIM:  Placer  Lode  Millsite  Tunnel

3. The name and address of the Locator is

Name: SIERRITA MINING & RANCHING CO.

Address: HC 70 BOX 4260

City/State/Zip Code: SAHUARITA, AZ. 85629

4. The name of the claim is EAST STAR #1

5. The date of the location is 9-7--95

6. The claim is 1500 feet long and 600 feet wide. The distance from the location monument to each end of the claim is 50 feet in a EASTERLY direction and 1450 feet in a WESTERLY direction.

7. The general course of the claim is from the EAST to the WEST

8. The location of the claim is in Section 3 & 10, Township 18 S

Range 11 E, GILA & SALT RIVER

\_\_\_\_\_ Base and Meridian,  
SIERRITA Mining District, PIMA County,

State of ARIZONA

9. If amending or relocating, the previous claim name was NEW EAST STAR #5

\_\_\_\_\_ recorded in Docket(Book) 708 page(s) 312

\_\_\_\_\_ Mining District, PIMA County,

State of ARIZONA

10. The location of the claim with reference to a natural object or permanent monument is ABOUT

1300' WEST FROM N E COR SEC 10 T 18 S R 11 E & IN THE N E 4 SEC 10

& S E 4 SEC 3

Dated: 9-7-95

*George M. E. Lee*  
Signature

HC 70 BOX 4260

Address

SAHUARITA, AZ. 85629

City/State/Zip

385544

# MAP OF MINING CLAIM LOCATION

1. The name of the claim is EAST STAR #1 ;
2. The N W corner of the claim is 2650 feet in a E S E direction to a survey monument or permanent natural object described as N E COR SEC 10  
T 18 S R 11 E ;
3. The type of location monument is STONE MONUMENT WITH WOOD POST ;  
The type of corner end monuments are STONE MONUMENTS WITH WOOD POSTS ;
4. The bearing and distance between the corners of the claim are beginning at the N W corner of the claim, 1500 feet in a S 78° E direction to the N E corner, then 600 feet in a S 12° W direction to the S E corner, then 1500 feet in a N 78° W direction to the S W corner, then 600 feet in a N 12° E direction to the point of beginning.

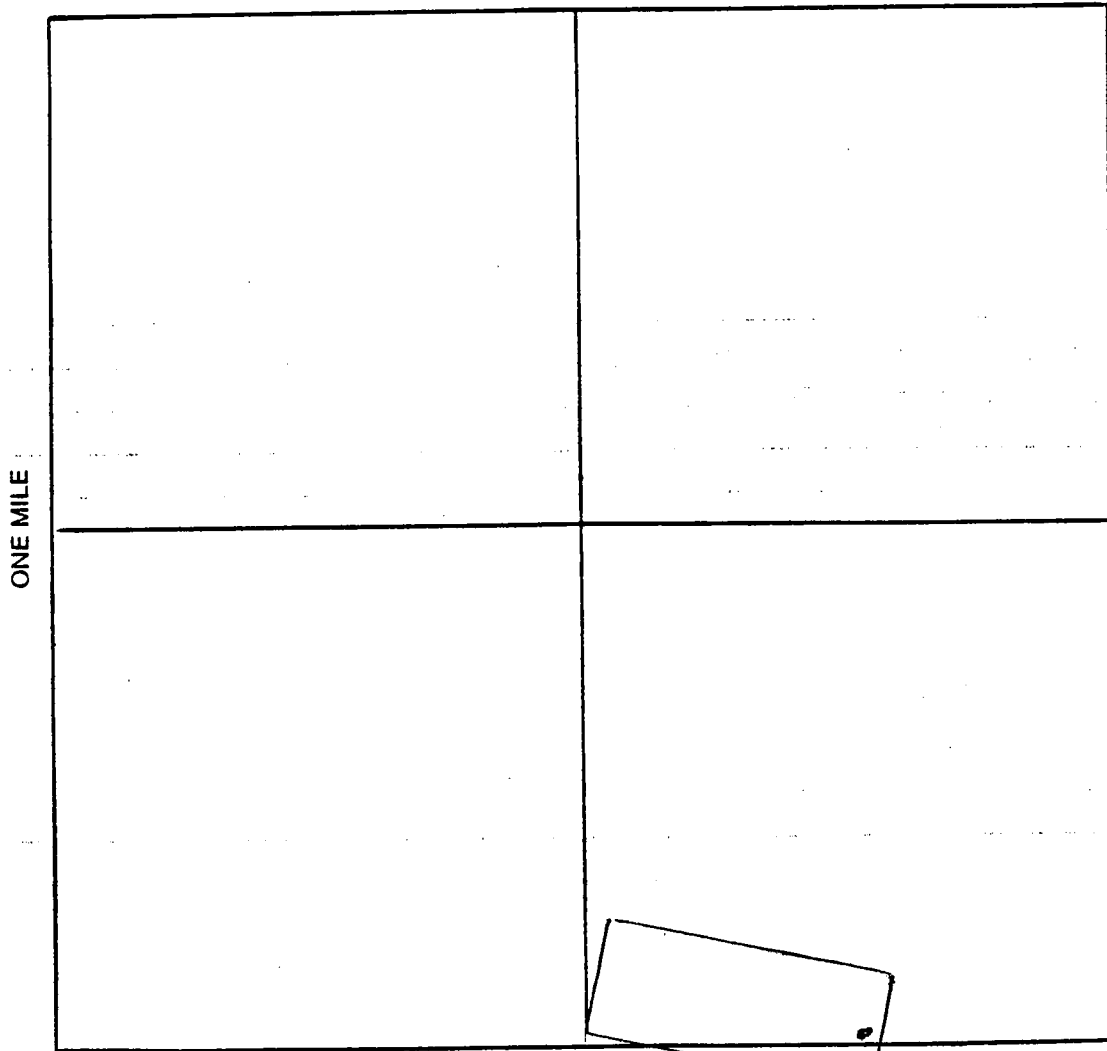
## MAP

One inch = One thousand feet

North Arrow



ONE MILE



10127 240

Section 3 Range 11 E Township T 18 S  
GILA & SALT RIVER Base and Meridian.

Dated: 9-7-95

Jerry M. Lee  
Signature

F. ANN RODRIGUEZ RECORDER  
RECORDED BY: L...  
DEPUTY RECORDER  
1963 ROOE



DOCKET: 10127  
PAGE: 241  
NO. OF PAGES: 2  
SEQUENCE: 95138248  
LOCATN 09/13/95  
09:51:00  
PICKUP  
AMOUNT PAID \$ 9.00

W.  
SIERRITA MINING & RANCHING CO  
WILL PICKUP

TUCSON AZ 85701

City/State/Zip Code: \_\_\_\_\_

Space above this line for Recorder's Use

### NOTICE OF MINING CLAIM

RECEIVED  
BUREAU OF  
LAND MANAGEMENT  
ARIZONA  
STATE OFFICE  
PHOENIX, ARIZONA  
OCT 6 9 22 AM '95

- TYPE OF NOTICE:  Location  Amendment  Relocation
- TYPE OF CLAIM:  Placer  Lode  Millsite  Tunnel
- The name and address of the Locator is  
Name: SIERRITA MINING & RANCHING CO.  
Address: HC 70 BOX 4260  
City/State/Zip Code: SAHUARITA, AZ, 85629
- The name of the claim is EAST STAR #2
- The date of the location is 9-7-95
- The claim is 1500 feet long and 600 feet wide. The distance from the location monument to each end of the claim is 300 feet in a EASTERLY direction and 1200 feet in a WESTERLY direction.
- The general course of the claim is from the EAST to the WEST
- The location of the claim is in Section 10, Township 18 S  
Range 11 EAST, GILA & SALT RIVER  
Base and Meridian,  
SIERRITA Mining District, PIMA County,  
State of ARIZONA
- If amending or relocating, the previous claim name was NEW EAST STAR #6  
708 recorded in Docket(Book) 313 page(s)  
SIERRITA Mining District, PIMA County,  
State of ARIZONA
- The location of the claim with reference to a natural object or permanent monument is ABOUT  
1300' WEST FROM NE CORNER SEC. 10 T 18 S  
R 11 EAST & IN THE NE 4 OF SAID SEC

3355 45

Dated: 9-7-95

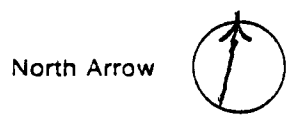
BY: Jerry M. Lee  
Signature  
HC 70 BOX 4260  
Address  
SAHUARITA, AZ, 85629  
City/State/Zip

# MAP OF MINING CLAIM LOCATION

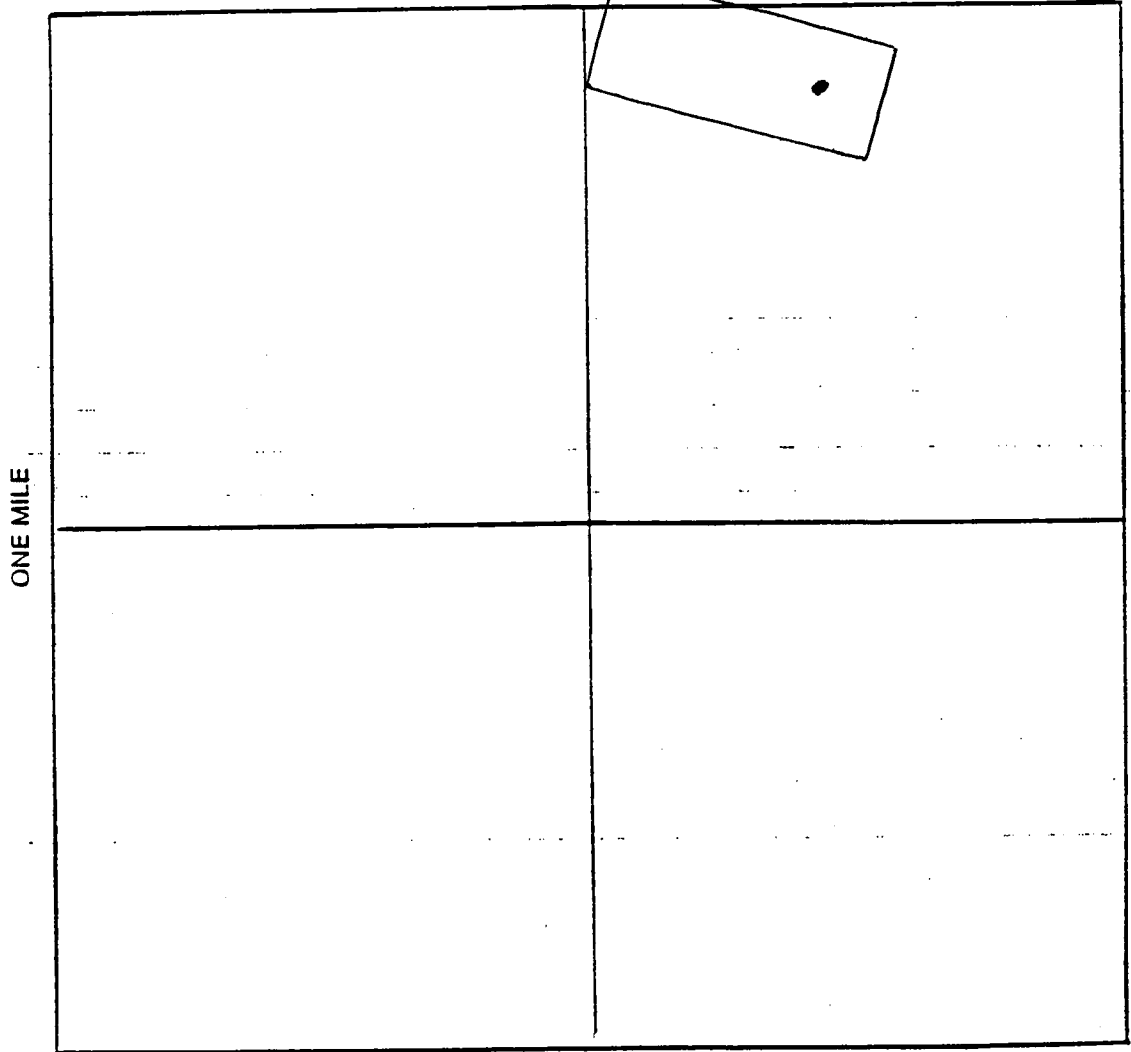
1. The name of the claim is EAST STAR #2 ;
2. The NW corner of the claim is 2600 feet in a EASTERLY direction to a survey monument or permanent natural object described as NW CORNER SEC 10  
T 18 S R 11 E ;
3. The type of location monument is STONE MONUMENT WITH WOOD POST ;  
The type of corner end monuments are STONE MONUMENTS WITH WOOD POSTS ;
4. The bearing and distance between the corners of the claim are beginning at the NW corner of the claim, 1500 feet in a S 78° E direction to the NE corner, then 600 feet in a S 12° W direction to the SE corner, then 1500 feet in a N 78° W direction to the SW corner, then 600 N 12° E feet in a N 12° E direction to the point of beginning.

## MAP

One inch = One thousand feet



ONE MILE



10127 242

Section 10 Range 11 E Township 18 S  
GILA & SALT RIVER Base and Meridian.

Dated: 9-7-95

*Jerry M. Lee*  
Signature

F. ANN RODRIGUE RECORDER  
RECORDED BY: LML  
DEPUTY RECORDER  
1963 ROOE



DOCKET: 10127  
PAGE: 243  
NO. OF PAGES: 2  
SEQUENCE: 95138249  
09/13/95  
LOCATN 09:51:00  
PICKUP  
AMOUNT PAID \$ 9.00

W  
SIERRITA MINING & RANCHING CO  
WILL PICKUP

TUCSON AZ 85701

City/State/Zip Code: \_\_\_\_\_

Space above this line for Recorder's use

### NOTICE OF MINING CLAIM

RECEIVED  
BUREAU OF  
LAND MANAGEMENT  
ARIZONA  
STATE OFFICE  
PHOENIX, ARIZONA  
Oct 6 9 22 AM '95

- TYPE OF NOTICE:  Location  Amendment  Relocation
- TYPE OF CLAIM:  Placer  Lode  Millsite  Tunnel
- The name and address of the Locator is  
Name: SIERRITA MINING & RANCHING CO.  
Address: HC 70 BOX 4260  
City/State/Zip Code: SAHUARITA AZ. 85629
- The name of the claim is EAST STAR #3
- The date of the location is 9-7-95
- The claim is 1500 feet long and 600 feet wide. The distance from the location monument to each end of the claim is 150 feet in a WESTERLY direction and 1350 feet in a EASTERLY direction.
- The general course of the claim is from the EAST to the WEST
- The location of the claim is in Section 3 & 10, Township 18 S  
Range 11 E, GILA & SALT RIVER Base and Meridian,  
SIERRITA Mining District, PIMA County,  
State of ARIZONA
- If amending or relocating, the previous claim name was NEW EAST STAR #7  
SIERRITA recorded in Docket(Book) 4752 page(s) 358  
SIERRITA Mining District, PIMA County,  
State of ARIZONA
- The location of the claim with reference to a natural object or permanent monument is THE  
EAST END LINE OF THIS CLAIM CROSSES  
THE N E COR SEC 10 T 18 S R 11 E  
& IN THE N E 4 OF SEC 10 & S E 4 SEC 3

Dated: 9-7-95 BY: Jerry M. Lee  
Signature  
HC 70 BOX 4260  
Address  
SAHUARITA, AZ. 85629  
City/State/Zip

335546

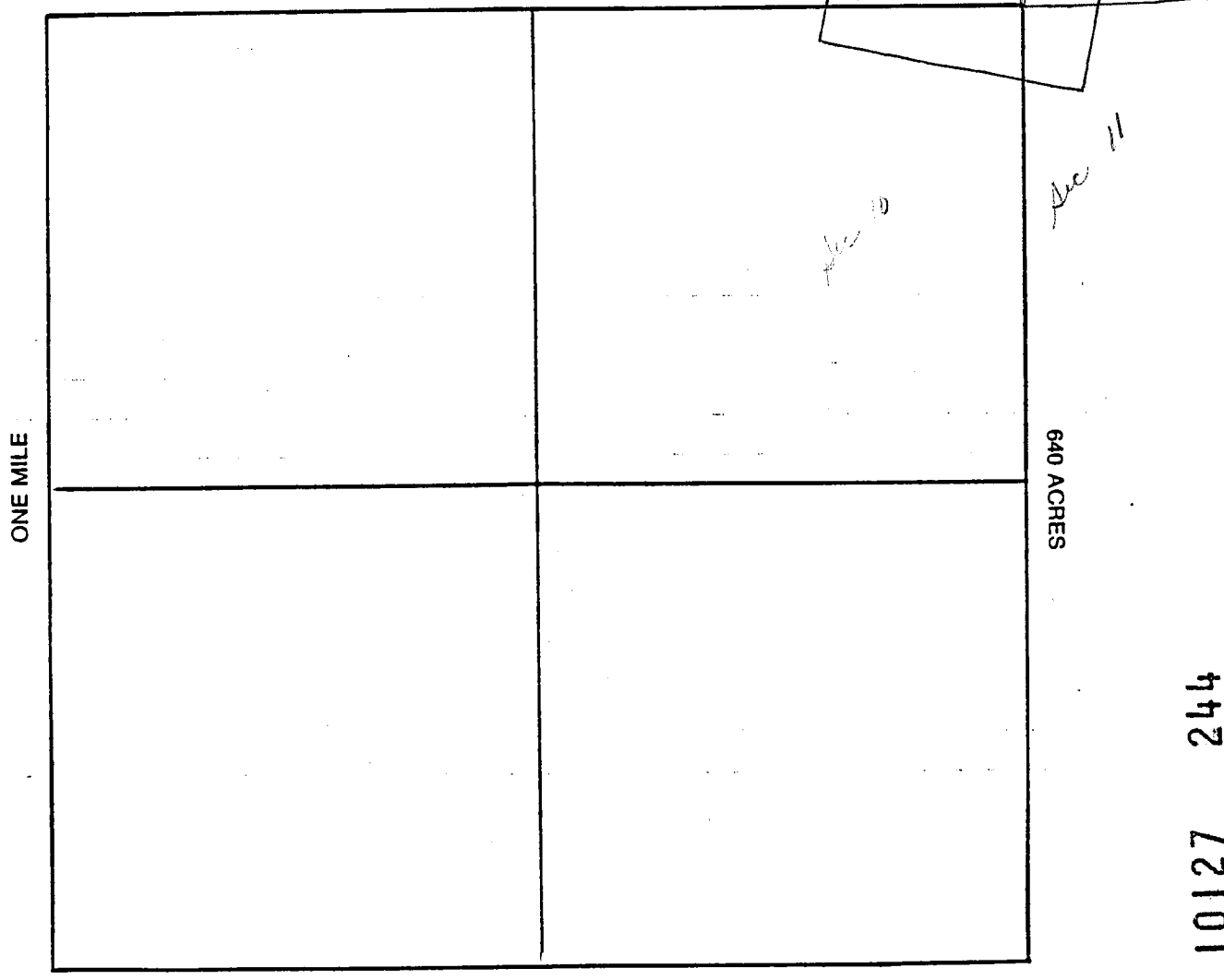
# MAP OF MINING CLAIM LOCATION

1. The name of the claim is EAST STAR #3 ;
2. The N W corner of the claim is 1100 feet in a E S E direction to a survey monument or permanent natural object described as N E COR SEC 10  
T 18 S R 11 E ;
3. The type of location monument is STONE MONUMENT WITH WOOD POST ;  
The type of corner end monuments are STONE MONUMENTS WITH WOOD POSTS ;
4. The bearing and distance between the corners of the claim are beginning at the N W corner of the claim, 1500 feet in a S 78° E direction to the N E corner, then 600 feet in a S 12° W direction to the S E corner, then 1500 feet in a N 78° W direction to the S W corner, then 600 feet in a N 12° E direction to the point of beginning.

## MAP

One inch = One thousand feet

ONE MILE



Section 10 Range 11 E Township 18 S  
GILA & SALT RIVER Base and Meridian.

Dated: 9-7-95 Jerry M. Lee  
 Signature

10127 244 72101

F. ANN RODRIGUEZ, RDER  
RECORDED BY: JEB  
DEPUTY RECORDER  
2012 ROOB  
W  
CHIP BRISTOW



10217  
PAGE: 740  
NO. OF PAGES: 2  
SEQUENCE: 96012701  
01/25/96  
LOCATN 13:47:00

TUCSON AZ 85701

PICKUP  
AMOUNT PAID \$ 9.00

City/State/Zip Code: \_\_\_\_\_

Space above this line for Recorder's use

### NOTICE OF MINING CLAIM

RECEIVED  
BUREAU OF  
LAND MANAGEMENT  
ARIZONA  
STATE OFFICE  
PHOENIX, ARIZONA  
FEB 5 11 06 AM '96

- TYPE OF NOTICE:  Location  Amendment  Relocation
- TYPE OF CLAIM:  Placer  Lode  Millsite  Tunnelsite
- The name and address of the Locator is  
Name: SIERRITA MINING & RANCHING CO.  
Address: HC 70 BOX 4260  
City/State/Zip Code: SAHUARITA, AZ, 85629
- The name of the claim is EAST STAR #4
- The date of the location is 9-7-95
- The claim is 1500 feet long and 600 feet wide. The distance from the location monument to each end of the claim is 100 feet in a WESTERLY direction and 1400 feet in a EASTERLY direction.
- The general course of the claim is from the EAST to the WEST
- The location of the claim is in Section 10, Township 18 S, Range 11 E, GILA & SALT RIVER Base and Meridian,  
SIERRITA Mining District, PIMA County,  
State of ARIZONA
- If amending or relocating, the previous claim name was NEW EAST STAR #8  
SIERRITA recorded in Docket(Book) 4752 page(s) 359,  
SIERRITA Mining District, PIMA County,  
State of ARIZONA
- The location of the claim with reference to a natural object or permanent monument is ABOUT  
1000 FT SW FROM THE NE CORNER OF  
SEC 10 T 18 S R 11 E & IN THE NE 4  
OF SAID SEC

Dated: 9-7-95

BY: Jerry Mc Sae  
Signature

HC 70 4260  
Address

SAHUARITA, AZ. 85629  
City/State/Zip

City/State/Zip

ENTERED IN COMPUTER

FEB 09 1996 JAB

10217 740 135 10510

# MAP OF MINING CLAIM LOCATION

1. The name of the claim is EAST STAR #4 ;
2. The NW corner of the claim is 1250 feet in a E N E direction to a survey monument or permanent natural object described as NE CORNER SEC 10 T 18 S R 11 E ;
3. The type of location monument is STONE MONUMENT WITH WOOD POST ;  
The type of corner end monuments are STONE MONUMENTS WITH WOOD POSTS ;
4. The bearing and distance between the corners of the claim are beginning at the NW corner of the claim, 1500 feet in a S 78° E direction to the NE corner, then 600 feet in a S 12° W direction to the SE corner, then 1500 feet in a N 78° W direction to the SW corner, then 600 feet in a N 12° E direction to the point of beginning.

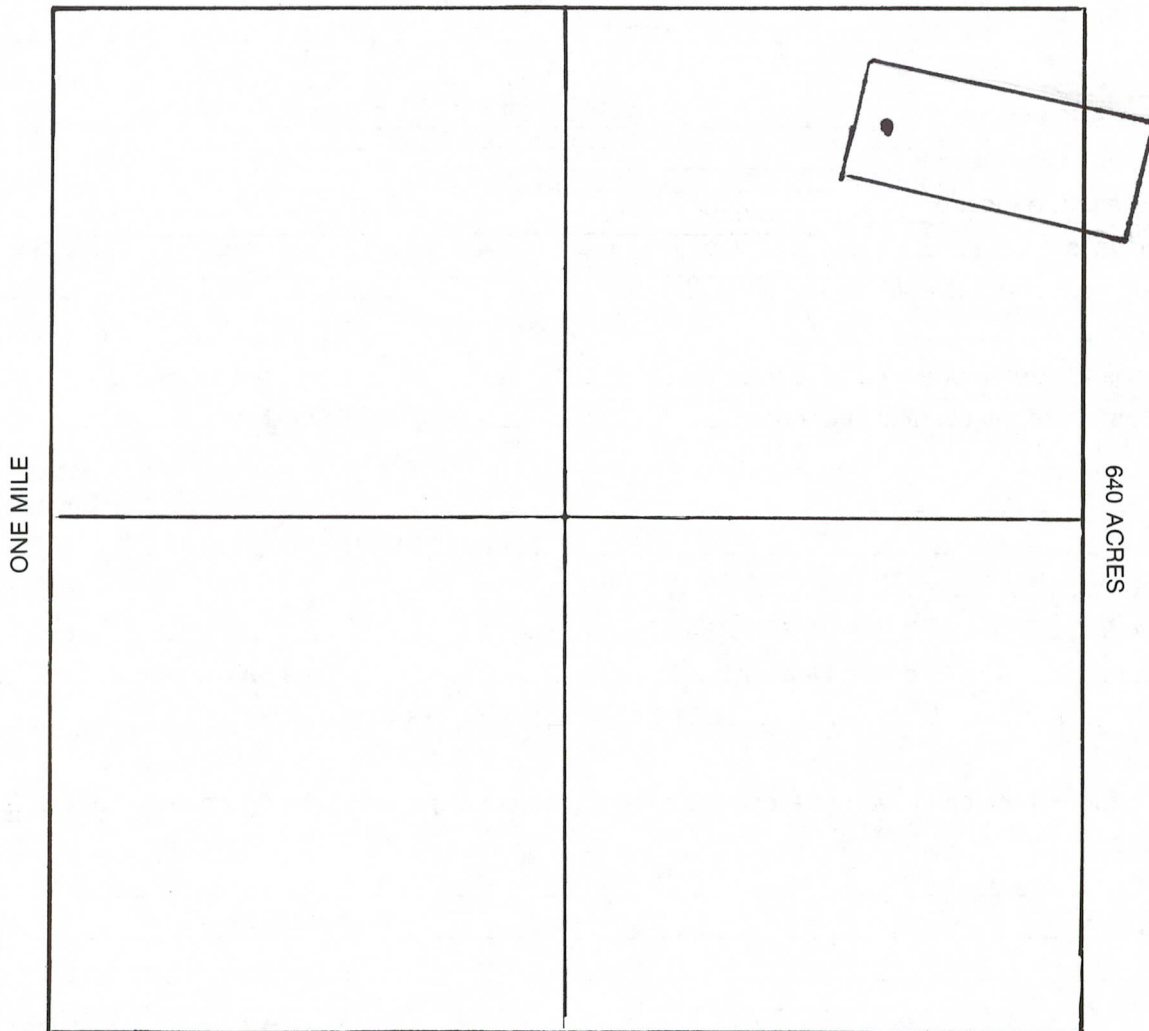
## MAP

One inch = One thousand feet

North Arrow



ONE MILE



Section 10 Range 11 E Township 18 S  
GILA & SALT RIVER Base and Meridian.

Dated: 9-7-95

*Jerry M. Lee*  
 Signature

10217 741 045 71501



F. ANN RODRIGUEZ RECORDER  
RECORDED BY: LMD  
DEPUTY RECORDER  
1963 ROOE



DOCKET: 10127  
PAGE: 245  
NO. OF PAGES: 2  
SEQUENCE: 95138250  
09/13/95  
LOCATN 09:51:00  
PICKUP  
AMOUNT PAID \$ 9.00

W  
SIERRITA MINING & RANCHING CO  
WILL PICKUP  
TUCSON AZ 85701

City/State/Zip Code:

ATTEMPT #1

Space above this line for Recorder's use

### NOTICE OF MINING CLAIM

RECEIVED  
BUREAU OF  
LAND MANAGEMENT  
ARIZONA  
STATE OFFICE  
PHOENIX, ARIZONA  
OCT 6 9 23 AM '95

- TYPE OF NOTICE:  Location  Amendment  Relocation
- TYPE OF CLAIM:  Placer  Lode  Millsite  Tunnel
- The name and address of the Locator is  
Name: SIERRITA MINING & RANCHING CO.  
Address: HC 70 BOX 4260  
City/State/Zip Code: SAHUARITA, AZ. 85629
- The name of the claim is EAST STAR #4
- The date of the location is 9-7-95
- The claim is 1500 feet long and 600 feet wide. The distance from the location monument to each end of the claim is 100 feet in a WESTERLY direction and 1400 feet in a EASTERLY direction.
- The general course of the claim is from the EAST to the WEST
- The location of the claim is in Section 10, Township 18 S Range 11 E, GILA & salt river Base and Meridian, SIERRITA Mining District, PIMA County, State of ARIZONA
- If amending or relocating, the previous claim name was NEW EAST STAR #8 recorded in Docket(Book) 4752 page(s) 359, SIERRITA Mining District, PIMA County, State of ARIZONA
- The location of the claim with reference to a natural object or permanent monument is ABOUT 1000' SW FROM THE NE CORNER OF SEC 10 T 18 S R 11 E & IN THE NE 4 OF SAID SEC

Dated: 9-7-95 BY: Jerry M. Lee  
HC 70 BOX 4260 Address  
SAHUARITA, AZ. 85629 City/State/Zip

RECEIVED  
BUREAU OF  
LAND MANAGEMENT  
FEB 5 11 06 AM '96  
ARIZONA  
STATE OFFICE  
PHOENIX, ARIZONA

# MAP OF MINING CLAIM LOCATION

1. The name of the claim is EAST STAR #4 ;
2. The NW corner of the claim is 1250 feet in a E N E direction to a survey monument or permanent natural object described as NE CORNER SEC. 10  
T 18 S R 11 E ;
3. The type of location monument is STONE MONUMENT WITH WOOD POST ;  
The type of corner end monuments are STONE MONUMENTS WITH WOOD POSTS ;
4. The bearing and distance between the corners of the claim are beginning at the NW corner of the claim, 1500 feet in a S 78° E direction to the NE corner, then 600 feet in a S 12° W direction to the SE corner, then 1500 feet in a N 78° W direction to the SW corner, then 600 feet in a N 12° E direction to the point of beginning.

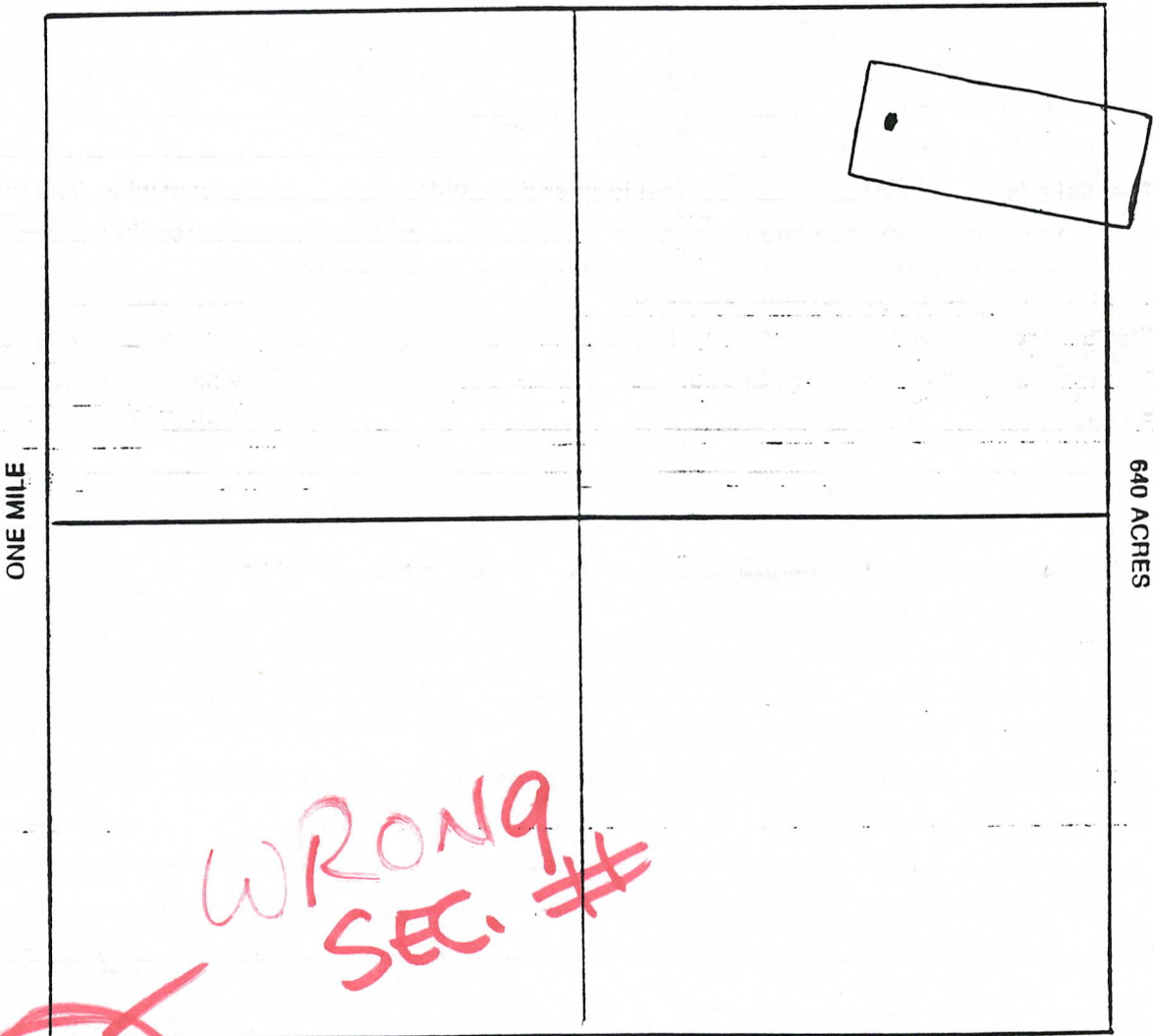
## MAP

One inch = One thousand feet

North Arrow



ONE MILE



Section 10 Range 11 E Township 18 S  
GILA & SALT RIVER Base and Meridian.

Dated: 9-7-95

Jerry M. Lee  
Signature

942 246  
10121 42101

F. ANN RODRIGUE: RECORDER  
RECORDED BY: DSC  
DEPUTY RECORDER  
1212 ROOMA



DOCKET: 10184  
PAGE: 558  
NO. OF PAGES: 2  
SEQUENCE: 95185958  
12/06/95  
LOCATN 11:49:00  
PICKUP  
AMOUNT PAID \$ 9.00

W  
CHARLES BRISTOW  
WILL PICK UP

TUCSON AZ 85701

City/State/Zip Code:

**ATTEMPT # 2**

**AMC 334243**

Space above this line for Recorder's use

### NOTICE OF MINING CLAIM

1. TYPE OF NOTICE:  Location  Amendment  Relocation  
 2. TYPE OF CLAIM:  Placer  Lode  Millsite  Tunnel  
 3. The name and address of the Locator is  
 Name: SIERRITA MINING & RANCHING CO.  
 Address: HC 70 BOX 4260  
 City/State/Zip Code: SAHUARITA, AZ, 85629

RECEIVED  
 BUREAU OF  
 LAND MANAGEMENT  
 PHOENIX, ARIZONA  
 JAN 8 1 19 PM '96  
 Filed with BLM but not  
 accepted into date  
 PHOENIX, ARIZONA

4. The name of the claim is ~~XXX~~ EAST STAR #4 **WRONG NAME**  
 5. The date of the location is ~~12/4/95~~ 9-7-95 **WRONG DATE**  
 6. The claim is 1500 feet long and 600 feet wide. The distance from the  
 location monument to each end of the claim is 100 feet in a WESTERLY  
 direction and 1400 feet in a EASTERLY direction.  
 7. The general course of the claim is from the EAST to the WEST  
 8. The location of the claim is in Section 10, Township 18 S,  
 Range 11 E, GILA & SALT RIVER  
 Base and Meridian,  
SIERRITA Mining District, PIMA County,  
 State of ARIZONA

9. If amending or relocating, the previous claim name was EAST STAR #4  
SIERRITA recorded in Docket(Book) 10127 page(s) 245  
SIERRITA Mining District, PIMA County,  
 State of ARIZONA

10. The location of the claim with reference to a natural object or permanent monument is ABOUT  
1000' SW FROM THE NE CORNER OF  
SEC 10 T 18 S R 11 E & IN THE NE 4 OF SAID SEC.

Dated: 12/4/95 **WRONG DATE** By Jerry M. Die Signature  
HC 70 BOX 4260 Address  
SAHUARITA, AZ, 85629 City/State/Zip

RECEIVED  
 BUREAU OF  
 LAND MANAGEMENT  
 PHOENIX, ARIZONA  
 FEB 1 1 06 AM '96  
 ARIZONA  
 STATE OFFICE  
 PHOENIX, ARIZONA

# MAP OF MINING CLAIM LOCATION

1. The name of the claim is NEW EAST STAR #4;
2. The NW corner of the claim is 1250 feet in a E N E direction to a survey monument or permanent natural object described as NE COR. SEC. 10  
T 18 S R 11 E;
3. The type of location monument is STONE MONUMENT WITH WOOD POST;  
The type of corner end monuments are STONE MONUMENTS WITH WOOD POSTS;
4. The bearing and distance between the corners of the claim are beginning at the NW corner of the claim, 1500 feet in a S 578° E direction to the NE corner, then 600 feet in a S 12° W direction to the SE corner, then 1500 feet in a N 78° W direction to the SW corner, then 600 feet in a N 12° E direction to the point of beginning.

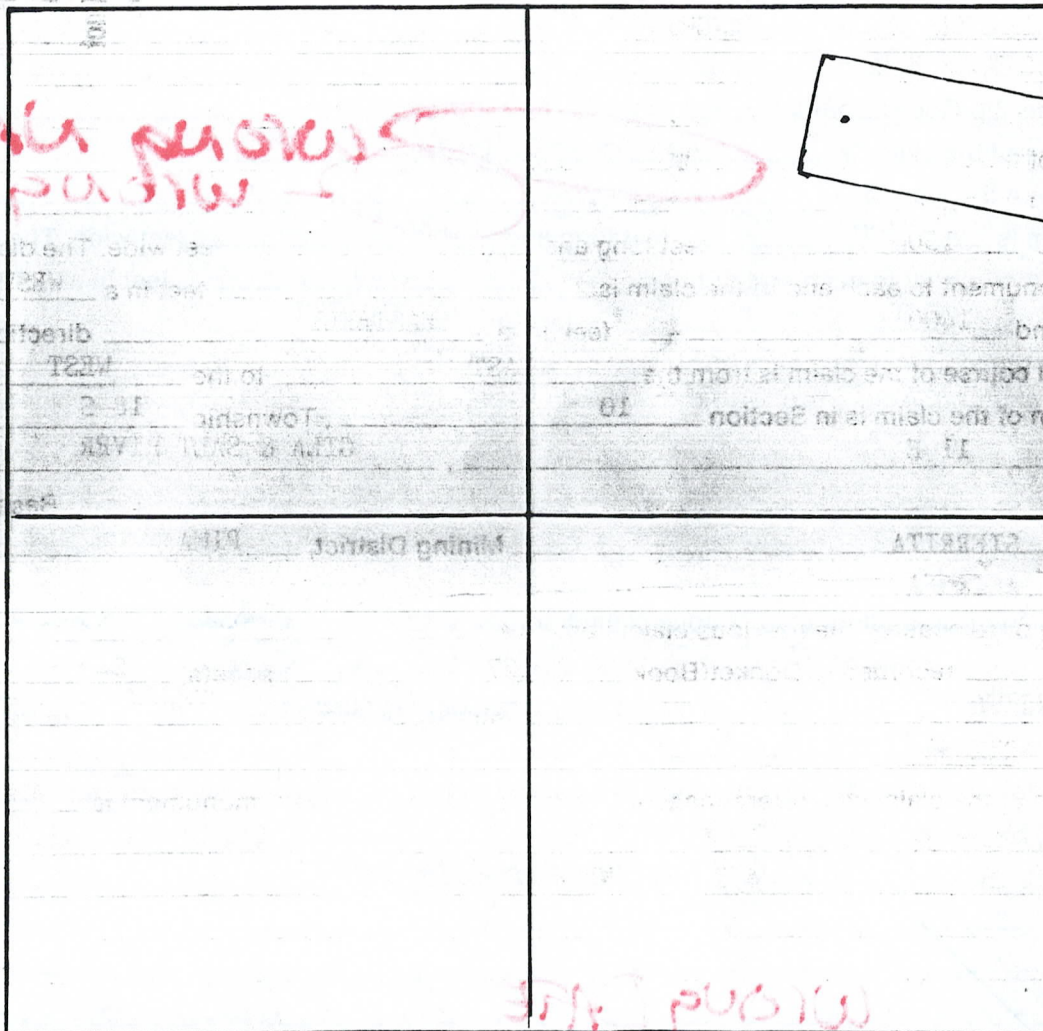
## MAP

One inch = One thousand feet

North Arrow



ONE MILE



Section 10 Range 11 E Township 18 S  
GILA & SALT RIVER Base and Meridian.

Dated: 12-4-95

Jerry M. Lee  
Signature

F. ANN RODRIGUEZ RECORDER  
RECORDED BY: LMD  
DEPUTY RECORDER  
1963 ROOE



DOCKET: 10127  
PAGE: 245  
NO. OF PAGES: 2  
SEQUENCE: 95138250  
09/13/95  
LOCATN 09:51:00  
PICKUP  
AMOUNT PAID \$ 9.00

W  
SIERRITA MINING & RANCHING CO  
WILL PICKUP  
TUCSON AZ 85701

City/State/Zip Code: \_\_\_\_\_

Space above this line for Recorder's use

### NOTICE OF MINING CLAIM

RECEIVED  
BUREAU OF  
LAND MANAGEMENT  
OCT 5 9 23 AM '95  
ARIZONA  
STATE OFFICE  
TUCSON, ARIZONA

- TYPE OF NOTICE:  Location  Amendment  Relocation
- TYPE OF CLAIM:  Placer  Lode  Millsite  Tunnel
- The name and address of the Locator is  
Name: SIERRITA MINING & RANCHING CO.  
Address: HC 70 BOX 4260  
City/State/Zip Code: SAHUARITA, AZ. 85629
- The name of the claim is EAST STAR #4
- The date of the location is 9-7-95
- The claim is 1500 feet long and 600 feet wide. The distance from the location monument to each end of the claim is 100 feet in a WESTERLY direction and 1400 feet in a EASTERLY direction.
- The general course of the claim is from the EAST to the WEST
- The location of the claim is in Section 10, Township 18 S  
Range 11 E, GILA & salt river Base and Meridian.  
SIERRITA Mining District, PIMA County,  
State of ARIZONA
- If amending or relocating, the previous claim name was NEW EAST STAR #8  
recorded in Docket(Book) 4752 page(s) 359  
SIERRITA Mining District, PIMA County,  
State of ARIZONA
- The location of the claim with reference to a natural object or permanent monument is ABOUT  
1000' SW FROM THE NE CORNER OF  
SEC 10 T 18 S R 11 E & IN THE NE 4  
OF SAID SEC

33554

Dated: 9-7-95 BY: Jerry M. Lee  
Signature  
HC 70 BOX 4260  
Address  
SAHUARITA, AZ. 85629  
City/State/Zip

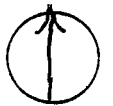
# MAP OF MINING CLAIM LOCATION

1. The name of the claim is EAST STAR #4 ;
2. The NW corner of the claim is 1250 feet in a E N E direction to a survey monument or permanent natural object described as NE CORNER SEC. 10  
T 18 S R 11 E ;
3. The type of location monument is STONE MONUMENT WITH WOOD POST ;  
The type of corner end monuments are STONE MONUMENTS WITH WOOD POSTS ;
4. The bearing and distance between the corners of the claim are beginning at the NW corner of the claim, 1500 feet in a S 78° E direction to the NE corner, then 600 feet in a S 12° W direction to the SE corner, then 1500 feet in a N 78° W direction to the SW corner, then 600 feet in a N 12° E direction to the point of beginning.

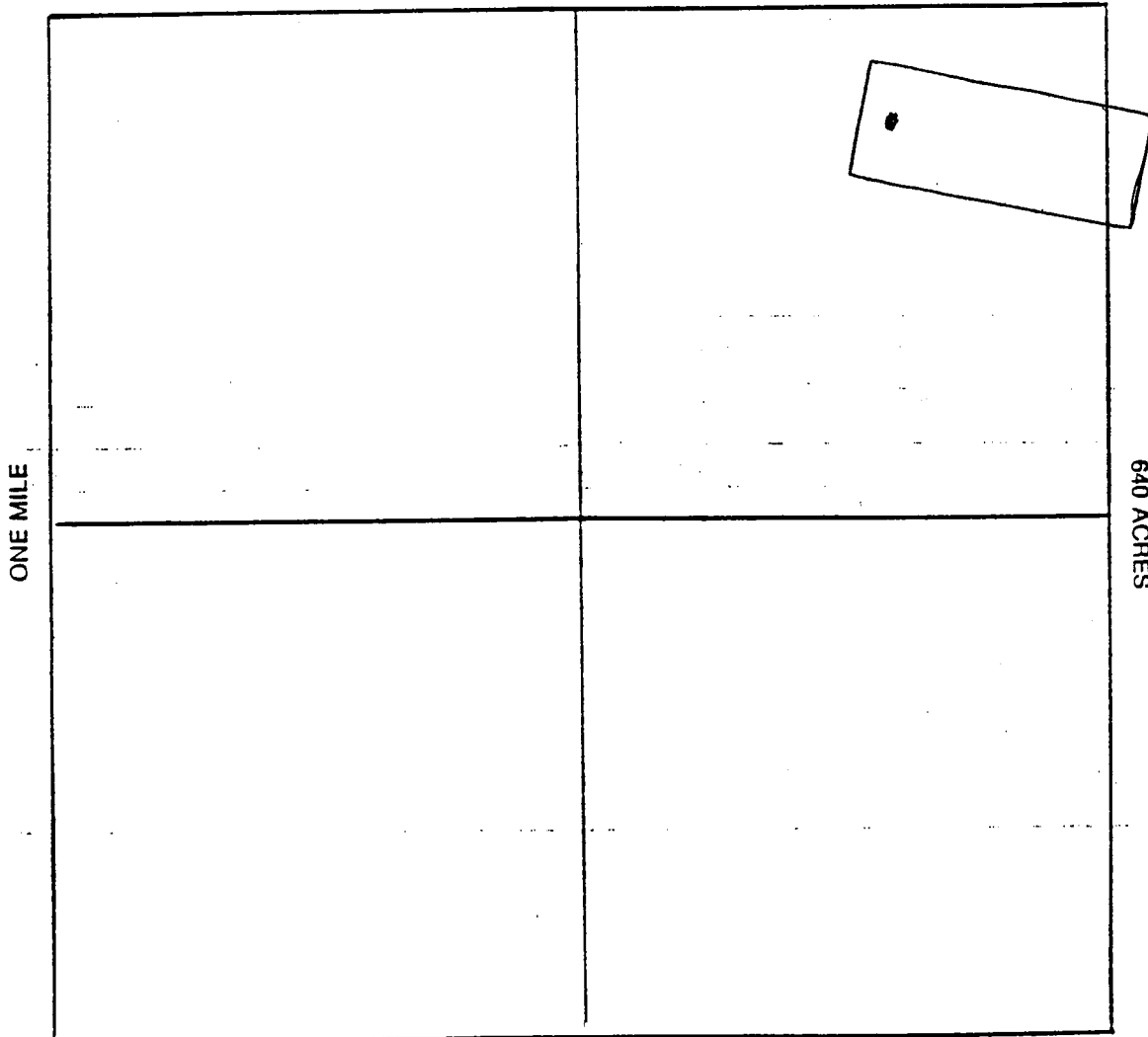
## MAP

One inch = One thousand feet

North Arrow



ONE MILE



Sec 11.?  
NW.

10127 246

Section 12 Range 11 E Township 18 S  
GILA & SALT RIVER Base and Meridian.

Dated: 9-7-95

*Jerry M. Lee*  
Signature

F. ANN RODRIGUE RECORDER  
RECORDED BY: GFS  
DEPUTY RECORDER  
2000 R00C



DOCKET: 10123  
PAGE: 678  
NO. OF PAGES: 2  
SEQUENCE: 95195223  
09/07/95  
LOCATN 13:22:00  
PICKUP  
AMOUNT PAID \$ 9.00

W  
SIERRITA MINING & RANCHING CO

TUCSON AZ 85701

City/State/Zip Code: \_\_\_\_\_

Space above this line for Recorder's use

### NOTICE OF MINING CLAIM

RECEIVED  
BUREAU OF  
LAND MANAGEMENT  
ARIZONA  
STATE OFFICE  
PHOENIX, ARIZONA  
6 9 21 AM '95

- TYPE OF NOTICE:  Location  Amendment  Relocation
- TYPE OF CLAIM:  Placer  Lode  Millsite  Tunnels
- The name and address of the Locator is  
Name: SIERRITA MINING & RANCHING CO.  
Address: HC 70 BOX 4260  
City/State/Zip Code: SAHUARITA, ARIZONA 85629
- The name of the claim is FAITH #3
- The date of the location is 9-1-95
- The claim is 1500 feet long and 600 feet wide. The distance from the location monument to each end of the claim is 1075 feet in a NORTHEASTERLY direction and 425 feet in a SOUTHWESTERLY direction.
- The general course of the claim is from the EAST to the WEST
- The location of the claim is in Section 6, Township 18 S  
Range 12 E, GILA & SALT RIVER  
Base and Meridian,  
SIERRITA Mining District, PIMA County,  
State of ARIZONA
- If amending or relocating, the previous claim name was AMENDED FAITH #3  
SIERRITA recorded in Docket(Book) 4675 page(s) 483,  
SIERRITA Mining District, PIMA County,  
State of ARIZONA
- The location of the claim with reference to a natural object or permanent monument is ABOUT 3000 FEET SOUTHEAST FROM THE NORTHWEST CORNER OF SECTION 6 T18S R12E IN THE NORTHWEST 4 AND NORTHEAST 4 OF SAID SECTION.

Dated: 9-1-95

Jerry M. De  
Signature  
HC 70 BOX 4260  
Address  
SAHUARITA, ARIZONA 85629  
City/State/Zip

335548

# MAP OF MINING CLAIM LOCATION

1. The name of the claim is FAITH #3 ;
2. The NORTHWEST corner of the claim is ABOUT 3000 feet in a NW direction to a survey monument or permanent natural object described as THE NORTHWEST CORNER OF SECTION 6 T18S R12E ;
3. The type of location monument is A STONE MONUMENT WITH WOOD POST ;  
The type of corner end monuments are STONE MONUMENTS WITH WOOD POSTS ;
4. The bearing and distance between the corners of the claim are beginning at the NORTH WEST corner of the claim, 1500 feet in a N 57° E direction to the NORTHEAST corner, then 600 feet in a S 42° E direction to the SOUTHEAST corner, then 1500 feet in a S 57° W direction to the SOUTHWEST corner, then 600 feet in a N 42° W direction to the point of beginning.

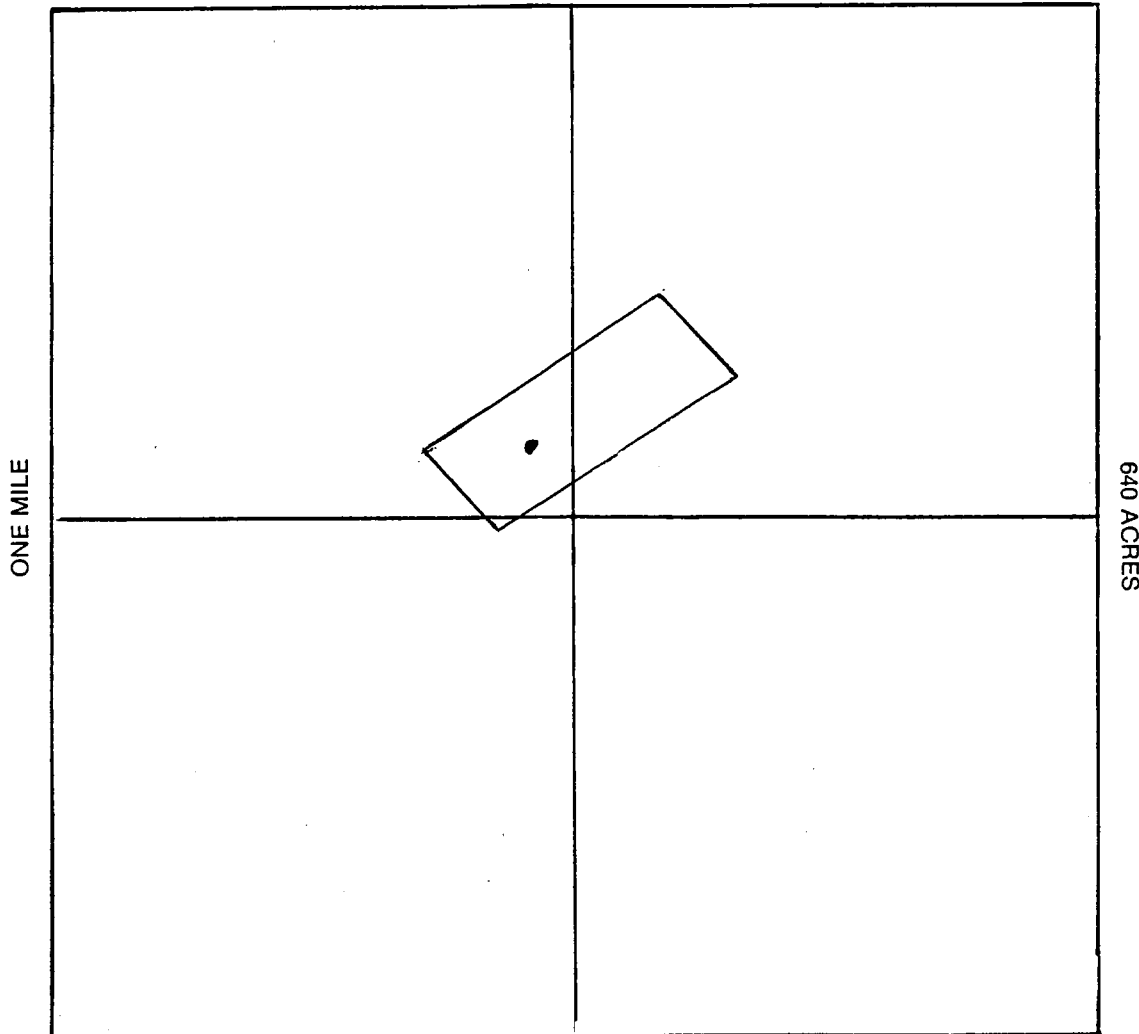
## MAP

One inch = One thousand feet

North Arrow



ONE MILE



Section 6 Range 12 E Township 18 S  
GILA & SALT RIVER Base and Meridian.

Dated: 9-1-95 Signature Jerry M. Lee



F. ANN RODRIGUEZ RECORDER  
RECORDED BY: GFS  
DEPUTY RECORDER  
2000 RROC



DOCKET: 10123  
PAGE: 680  
NO. OF PAGES: 2  
SEQUENCE: 95135224  
LOCATN 09/07/95 13:22:00  
PICKUP  
AMOUNT PAID \$ 9.00

W  
SIERRITA MINING & RANCHING CO

TUCSON AZ 85701

City/State/Zip Code: \_\_\_\_\_

Space above this line for Recorder's use

### NOTICE OF MINING CLAIM

RECEIVED  
BUREAU OF  
LAND MANAGEMENT  
OCT 6 9 21 AM '95  
ARIZONA  
STATE OFFICE  
PHOENIX, ARIZONA

1. TYPE OF NOTICE:  Location  Amendment  Relocation

2. TYPE OF CLAIM:  Placer  Lode  Millsite  Tunnel

3. The name and address of the Locator is  
Name: SIERRITA MINING & RANCHING CO.

Address: HC 70 BOX 4260

City/State/Zip Code: SAHUARITA, ARIZONA 85629

4. The name of the claim is FAITH #4

5. The date of the location is 9-1-95

6. The claim is 1500 feet long and 600 feet wide. The distance from the location monument to each end of the claim is 600 feet in a SOUTHWESTERLY direction and 900 feet in a NORTHEASTERLY direction.

7. The general course of the claim is from the SOUTHWEST to the NORTHEAST

8. The location of the claim is in Section 6, Township 18 S, Range 12 E, GILA & SALT RIVER

Base and Meridian,  
SIERRITA Mining District, PIMA County,  
State of ARIZONA

9. If amending or relocating, the previous claim name was AMENDED FAITH #4  
recorded in Docket(Book) 4765 page(s) 482,  
SIERRITA Mining District, PIMA County,  
State of ARIZONA

10. The location of the claim with reference to a natural object or permanent monument is  
APPROXIMATELY 3300 FEET NORTHEAST FROM THE SOUTHEAST CORNER OF SECTION 1 T18S  
R11E AND IN THE CENTER OF SECTION 6 T18S R12E IN THE NORTHEAST 4 AND THE  
SOUTHEAST 4 OF SAID SECTION

Dated: 9-1-95

*Jerry M. Lee*  
Signature

HC 70 BOX 4260  
Address

SAHUARITA, ARIZONA 85629  
City/State/Zip

City/State/Zip

# MAP OF MINING CLAIM LOCATION

1. The name of the claim is FAITH #4 ;
2. The SOUTHWEST corner of the claim is ABOUT 3300 feet in a WSW direction to a survey monument or permanent natural object described as SOUTHWEST CORNER OF SECTION 6 T18S R12E ;
3. The type of location monument is A STONE MONUMENT WITH WOOD POST ;  
The type of corner end monuments are STONE MONUMENTS WITH WOOD POSTS ;
4. The bearing and distance between the corners of the claim are beginning at the SOUTHWEST corner of the claim, 600 feet in a N 42° W direction to the NORTHWEST corner, then 1500 feet in a N 57° E direction to the NORTHEAST corner, then 600 feet in a S 42° E direction to the SOUTHEAST corner, then 1500 feet in a S 57° W direction to the point of beginning.

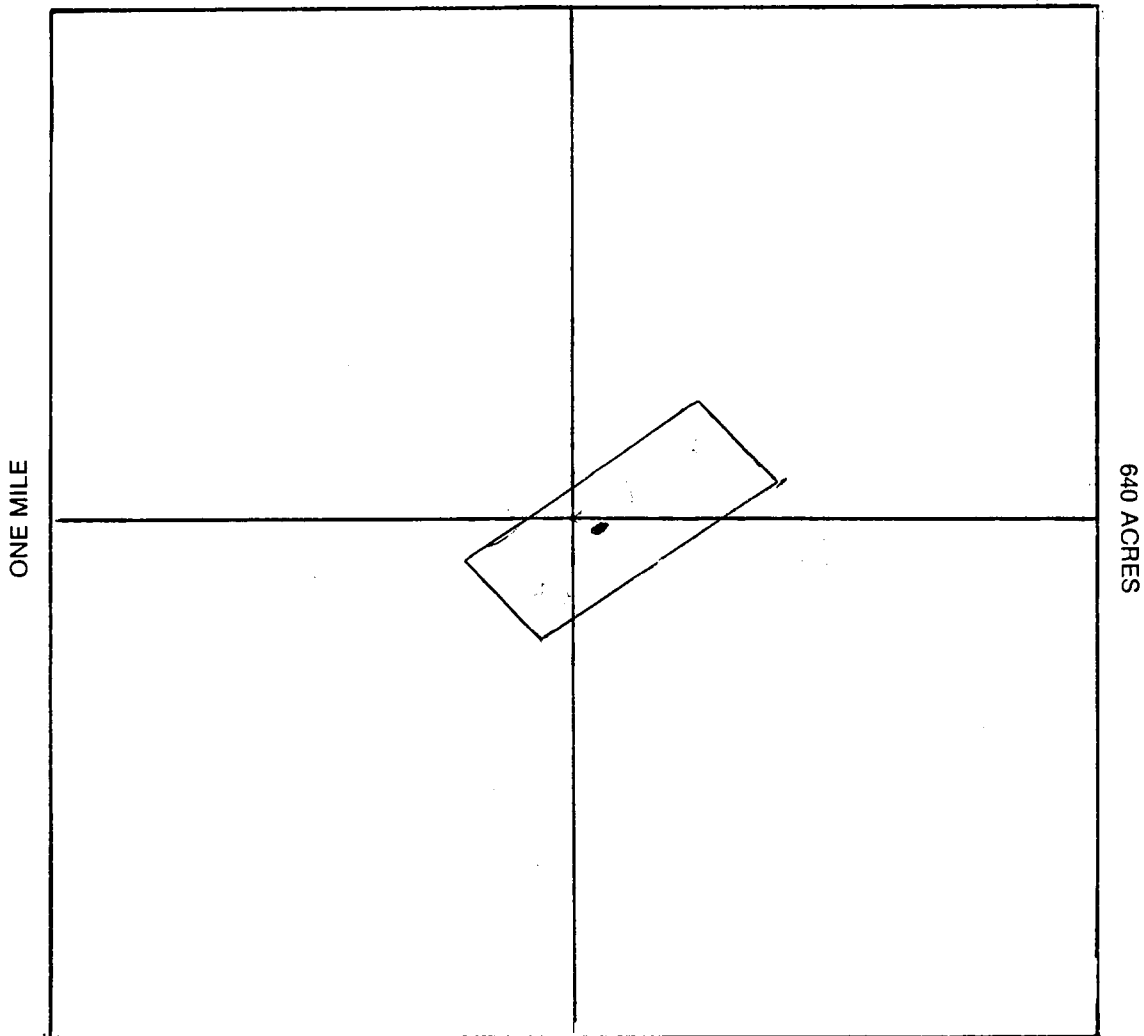
## MAP

One inch = One thousand feet

North Arrow



ONE MILE



Section 6 Range 12 E Township 18 S  
GILA & SALT RIVER Base and Meridian.

Dated: 9-1-95 Jerry M. Lee  
Signature

F. ANN RODRIGUEZ, RECORDER  
RECORDED BY: [Signature]  
DEPUTY RECORDER  
1963 ROOE



DOCKET: 10127  
PAGE: 253  
NO. OF PAGES: 2  
SEQUENCE: 95138254  
09/13/95  
LOCATN 09:51:00  
PICKUP  
AMOUNT PAID \$ 9.00

W  
SIERRITA MINING & RANCHING CO  
WILL PICKUP

TUCSON AZ 85701

City/State/Zip Code: \_\_\_\_\_

Space above this line for Recorder's use

### NOTICE OF MINING CLAIM

RECEIVED  
BUREAU OF  
LAND MANAGEMENT  
OCT 6 9 24 AM '95  
ARIZONA  
STATE OFFICE  
PHOENIX, ARIZONA

1. TYPE OF NOTICE:  Location  Amendment  Relocation
2. TYPE OF CLAIM:  Placer  Lode  Millsite  Tunnel site
3. The name and address of the Locator is  
Name: SIERRITA MINING & RANCHING CO.  
Address: HC 70 BOX 4260  
City/State/Zip Code: SAHUARITA, AZ. 85629
4. The name of the claim is HIDDEN MINE #1
5. The date of the location is 9-7-95
6. The claim is 1500 feet long and 600 feet wide. The distance from the location monument to each end of the claim is 150 feet in a NW direction and 1350 feet in a SE direction.
7. The general course of the claim is from the NW to the SE
8. The location of the claim is in Section 35, Township 17 S, Range 11 E, GILA & SALT RIVER Base and Meridian, SIERRITA Mining District, PIMA County, State of ARIZONA
9. If amending or relocating, the previous claim name was HIDDEN MINE #1 recorded in Docket(Book) 4933 page(s) 268, SIERRITA Mining District, PIMA County, State of ARIZONA
10. The location of the claim with reference to a natural object or permanent monument is ABOUT 1700' NE FROM THE SW COR SEC 35 T 17 S R 11 E & IN THE SW 4 OF SAID SECTION

Dated: 9-7-95 BY: [Signature]  
HC 70 BOX 4260 Address  
SAHUARITA, AZ. 85629 City/State/Zip

# MAP OF MINING CLAIM LOCATION

1. The name of the claim is HIDDEN MINE #1 ;
2. The NW corner of the claim is 1700 feet in a SW direction to a survey monument or permanent natural object described as SW CORNER SEC 35  
T 17 S R 11 E ;
3. The type of location monument is STONE MONUMENT WITH WOOD POST ;  
The type of corner end monuments are STONE MONUMENTS WITH WOOD POSTS ;
4. The bearing and distance between the corners of the claim are beginning at the SW corner of the claim, 600 feet in a N 43° E direction to the NE corner, then 1500 feet in a S 47° E direction to the SE corner, then 600 feet in a S 43° W direction to the SW corner, then 1500 feet in a N 47° W direction to the point of beginning.

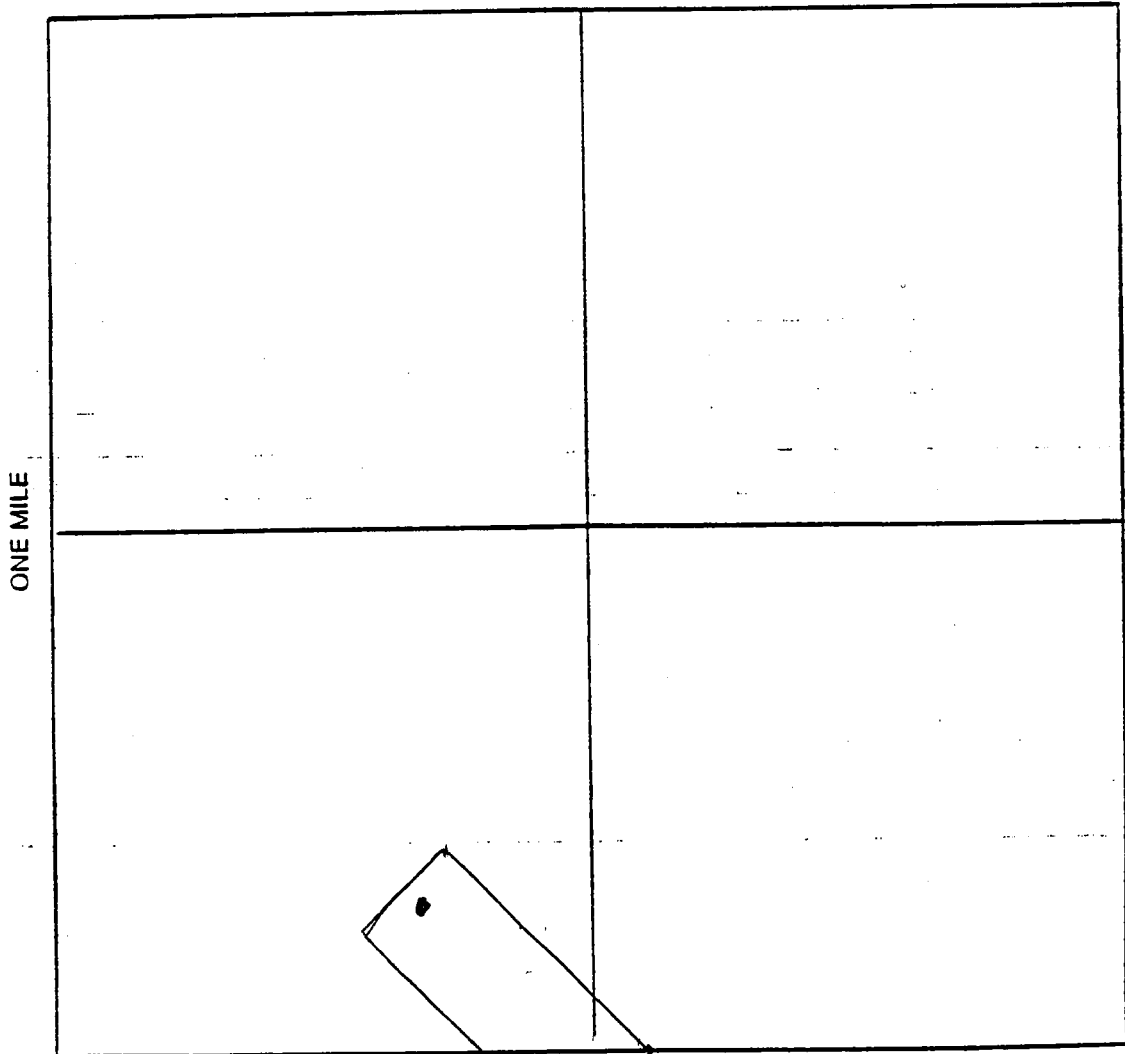
## MAP

One inch = One thousand feet

North Arrow



ONE MILE



Section 35 Range 11 E Township 17 S  
GILA & SALT RIVER Base and Meridian.

Dated: 9-7-95

Jerry M. Lee  
Signature

10127 254

F. ANN RODRIGUEZ, RECORDER  
RECORDED BY: GFS  
DEPUTY RECORDER  
2000 ROOC



DOCKET: 10123  
PAGE: 672  
NO. OF PAGES: 2  
SEQUENCE: 95135220  
09/07/95  
13:22:00  
LOCATN  
PICKUP  
AMOUNT PAID \$ 9.00

W  
SIERRITA MINING & RANCHING CO

TUCSON AZ 85701  
City/State/Zip Code:

Space above this line for Recorder's use

### NOTICE OF MINING CLAIM

RECEIVED  
BUREAU OF  
LAND MANAGEMENT  
ARIZONA  
STATE OFFICE  
PHOENIX, ARIZONA  
OCT 6 9 24 AM '95

1. TYPE OF NOTICE:  Location  Amendment  Relocation
2. TYPE OF CLAIM:  Placer  Lode  Millsite  Tunnelsite
3. The name and address of the Locator is  
Name: SIERRITA MINING & RANCHING CO.  
Address: HC 70 BOX 4260  
City/State/Zip Code: SAHUARITA, ARIZONA 85629
4. The name of the claim is HIDDEN MINE #2
5. The date of the location is 9-1-95
6. The claim is 1500 feet long and 600 feet wide. The distance from the location monument to each end of the claim is 600 feet in a NORTHWESTERLY direction and ABOUT 900 feet in a SOUTHEASTERLY direction.
7. The general course of the claim is from the SOUTHEAST to the NORTHWEST
8. The location of the claim is in Section 35, Township 17S Range 11E, GILA & SALT RIVER Base and Meridian, SIERRITA Mining District, PIMA County, State of ARIZONA.
9. If amending or relocating, the previous claim name was AMENDED HIDDEN MINE #2 recorded in Docket(Book) 4933 page(s) 267 SIERRITA Mining District, PIMA County, State of ARIZONA.
10. The location of the claim with reference to a natural object or permanent monument is 2640 FEET WEST FROM THE SOUTHEAST CORNER OF SECTION 35 T17S R11E IN THE SOUTH 1/2 OF SECTION 35 IN THE SE4 AND SW4 SECTION 35 T17S R11E

335551

Dated: 9-1-95

*Jerry M. Lane*  
Signature

HC 70 BOX 4260  
Address

SAHUARITA, ARIZONA 85629  
City/State/Zip

City/State/Zip

# MAP OF MINING CLAIM LOCATION

1. The name of the claim is HIDDEN MINE #2 ;
2. The SOUTHEAST corner of the claim is 2640 feet in a EASTERLY direction to a survey monument or permanent natural object described as THE SOUTH EAST CORNER OF SECTION 35 T17S R11E ;
3. The type of location monument is STONE MONUMENT WITH WOODEN POST ;  
The type of corner end monuments are STONE MONUMENTS WITH WOODEN POSTS ;
4. The bearing and distance between the corners of the claim are beginning at the SOUTHEAST corner of the claim, 1500 feet in a N 49° W direction to the SW corner, then 600 feet in a N 41° E direction to the NW corner, then 1500 feet in a S 49° E direction to the NE corner, then 600 feet in a S 41° W direction to the point of beginning.

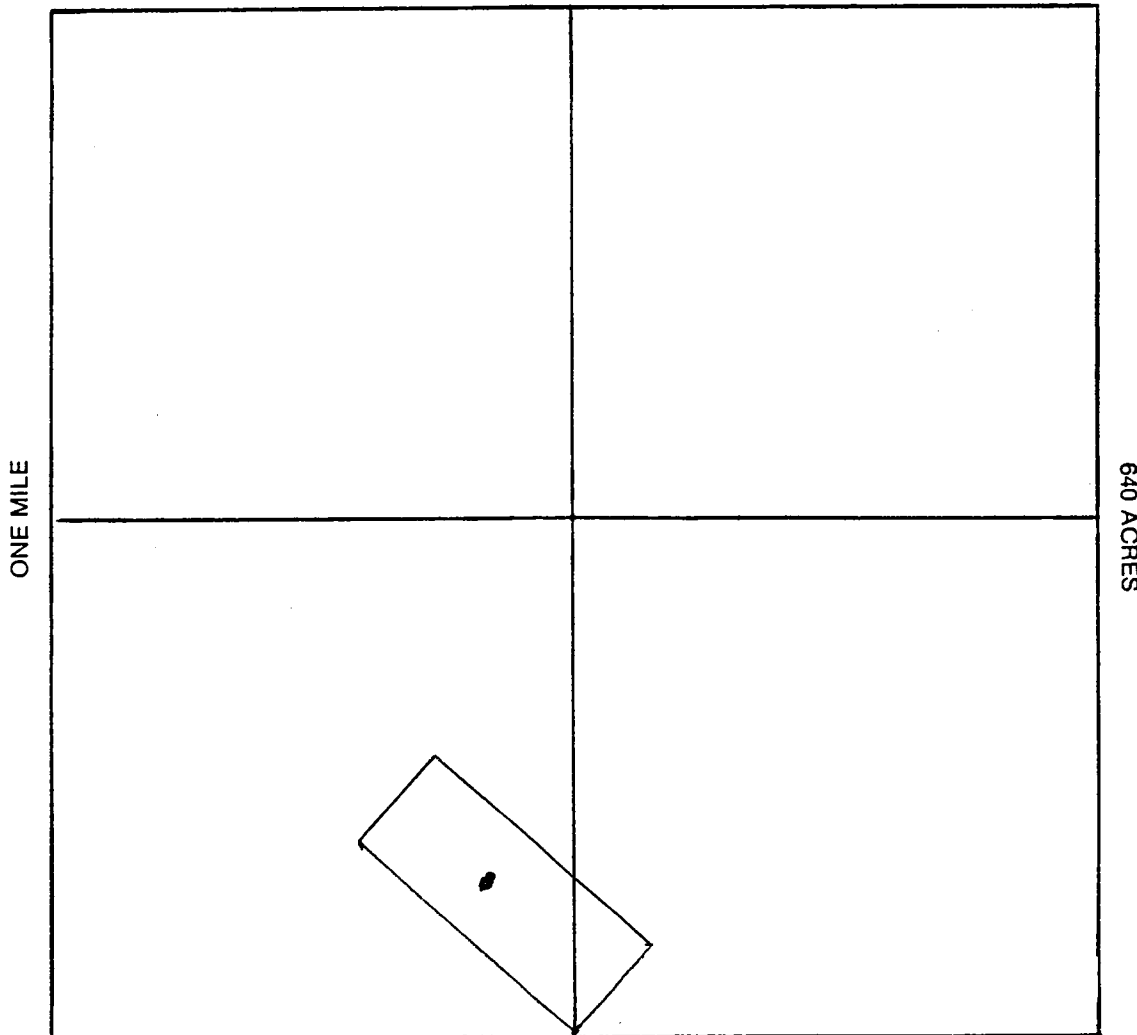
## MAP

One inch = One thousand feet

North Arrow



ONE MILE



10123 673

Section 35 Range 11E Township 17S  
GILA & SALT RIVER Base and Meridian.

Dated: 9-1-95

*Jerry M. Lee*  
 Signature

F. ANN RODRIGUE RECORDER  
RECORDED BY: LM  
DEPUTY RECORDER  
1963 ROOE



DOCKET: 10127  
PAGE: 255  
NO. OF PAGES: 2  
SEQUENCE: 95138255  
09/13/95  
LOCATN 09:51:00  
PICKUP  
AMOUNT PAID \$ 9.00

W  
SIERRITA MINING & RANCHING CO  
WILL PICKUP  
TUCSON AZ 85701

City/State/Zip Code: \_\_\_\_\_

Space above this line for Recorder's use

### NOTICE OF MINING CLAIM

RECEIVED  
BUREAU OF  
LAND MANAGEMENT  
OCT 6 9 24 AM '95  
ARIZONA  
STATE OFFICE  
PHOENIX, ARIZONA

1. TYPE OF NOTICE:  Location  Amendment  Relocation
2. TYPE OF CLAIM:  Placer  Lode  Millsite  Tunnel site
3. The name and address of the Locator is  
Name: SIERRITA MINING & RANCHING CO.  
Address: HC 70 BOX 4260  
City/State/Zip Code: SAHUARITA, AZ. 85629
4. The name of the claim is HIDDEN MINE #3
5. The date of the location is 9-7-95
6. The claim is 1500 feet long and 600 feet wide. The distance from the location monument to each end of the claim is 300 feet in a SE direction and 1200 feet in a NW direction.
7. The general course of the claim is from the NW to the SE
8. The location of the claim is in Section 35, Township 17 S, Range 11 E, GILA & SALT RIVER Base and Meridian, SIERRITA Mining District, PIMA County, State of ARIZONA
9. If amending or relocating, the previous claim name was HIDDEN MINE #3 recorded in Docket(Book) 1870 page(s) 340, SIERRITA Mining District, PIMA County, State of ARIZONA
10. The location of the claim with reference to a natural object or permanent monument is 2100' NNE FROM THE SW CORNER SEC 35 T 17 S R 11 E & IN THE SW 4 OF SAID SECTION

Dated: 9-7-95 BY: Jerry M. Lee  
Signature  
HC 70 BOX 4260  
Address  
SAHUARITA, AZ. 85629  
City/State/Zip

# MAP OF MINING CLAIM LOC ON

1. The name of the claim is HIDDEN <sup>MINE</sup> #3 ;
2. The NW corner of the claim is 2100 feet in a SSW direction to a survey monument or permanent natural object described as SW CORNER  
SEC 35 T 17 S R 11 E ;
3. The type of location monument is STONE MONUMENT WITH WOOD POST ;  
The type of corner end monuments are STONE MONUMENTS WITH WOOD POSTS ;
4. The bearing and distance between the corners of the claim are beginning at the NW corner of the claim, 600 feet in a N 43° E direction to the NE corner, then 1500 feet in a S 47° E direction to the SE corner, then 600 feet in a S 43° W direction to the SW corner, then 1500 feet in a N 47° W direction to the point of beginning.

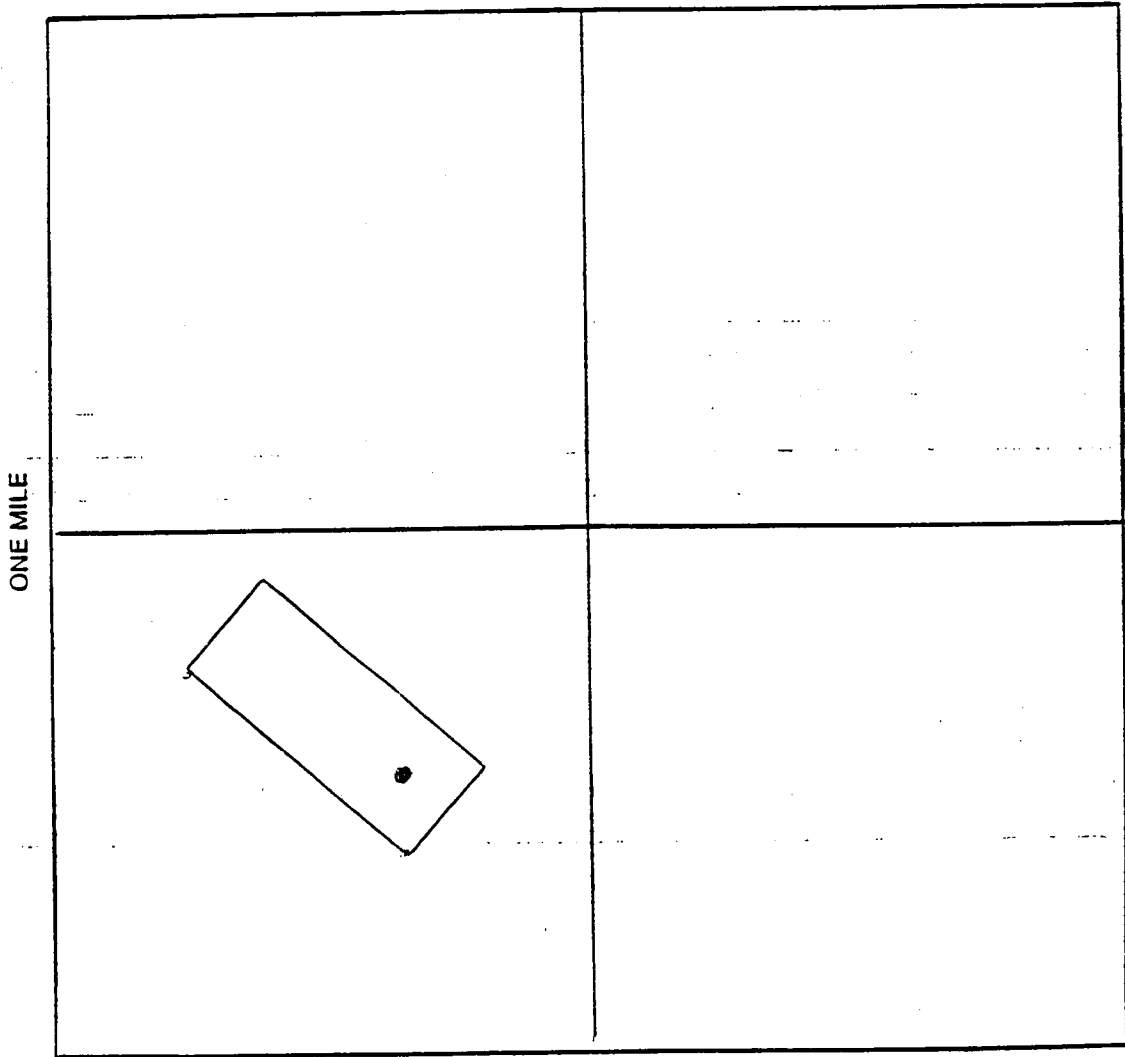
## MAP

One inch = One thousand feet

North Arrow



ONE MILE



10127 256

Section 35 Range 11 E Township 17 S  
GILA & SALT RIVER Base and Meridian.

Dated: 9-7-95

*Jerry M. Lee*  
Signature



F. ANN RODRIGUEZ, RECORDER  
RECORDED BY: GFS  
DEPUTY RECORDER  
2000 R00C



DOCKET: 10123  
PAGE: 674  
NO. OF PAGES: 2  
SEQUENCE: 95135221  
09/07/95  
LOCATN 13:22:00

W  
SIERRITA MINING & RANCHING CO

PICKUP  
AMOUNT PAID \$ 9.00

TUCSON AZ 85701

City/State/Zip Code: \_\_\_\_\_

Space above this line for Recorder's use

### NOTICE OF MINING CLAIM

RECEIVED  
BUREAU OF  
LAND MANAGEMENT  
OCT 6 9 24 AM '95  
ARIZONA  
STATE OFFICE  
PHOENIX, ARIZONA

- TYPE OF NOTICE:  Location  Amendment  Relocation
- TYPE OF CLAIM:  Placer  Lode  Millsite  Tunnelsite
- The name and address of the Locator is  
Name: SIERRITA MINING & RANCHING CO.  
Address: HC 70 BOX 4260  
City/State/Zip Code: SAHUARITA, ARIZONA 85629
- The name of the claim is HIDDEN MINE #4
- The date of the location is 9-1-95
- The claim is 1500 feet long and 600 feet wide. The distance from the location monument to each end of the claim is 250 feet in a SOUTHEASTERLY direction and 1250 feet in a NORTHWESTERLY direction.
- The general course of the claim is from the SOUTHEAST to the NORTHWEST
- The location of the claim is in Section 35, Township 17S  
Range 11E, GILA & SALT RIVER  
Base and Meridian: \_\_\_\_\_  
SIERRITA Mining District, PIMA County,  
State of ARIZONA
- If amending or relocating, the previous claim name was AMENDED HIDDEN MINE #4  
SIERRITA recorded in Docket(Book) 1870 page(s) 341  
SIERRITA Mining District, PIMA County,  
State of ARIZONA
- The location of the claim with reference to a natural object or permanent monument is APPROXIMATELY 1500 FEET NNE FROM THE SW CORNER OF SECTION 35 T17S R11E IN THE SW4 OF SAID SECTION

335553

Dated: 9-1-95

*Jerry M. Lee*  
Signature

HC 70 BOX 4260  
Address

SAHUARITA, ARIZONA 85629  
City/State/Zip

City/State/Zip

# MAP OF MINING CLAIM LOCATION

1. The name of the claim is HIDDEN MINE #4 ;
2. The ~~SOUTHEAST~~ SW corner of the claim is 1500 feet in a WSW direction to a survey monument or permanent natural object described as THE SW CORNER OF SECTION 35 T17S R11E ;
3. The type of location monument is STONE MONUMENT WITH WOOD POST ;  
The type of corner end monuments are STONE MONUMENTS WITH WOOD POSTS ;
4. The bearing and distance between the corners of the claim are beginning at the SE corner of the claim, 1500 feet in a N 49° W direction to the SW corner, then 600 feet in a N 41° E direction to the NW corner, then 1500 feet in a S 49° E direction to the NE corner, then 600 feet in a S 41° W direction to the point of beginning.

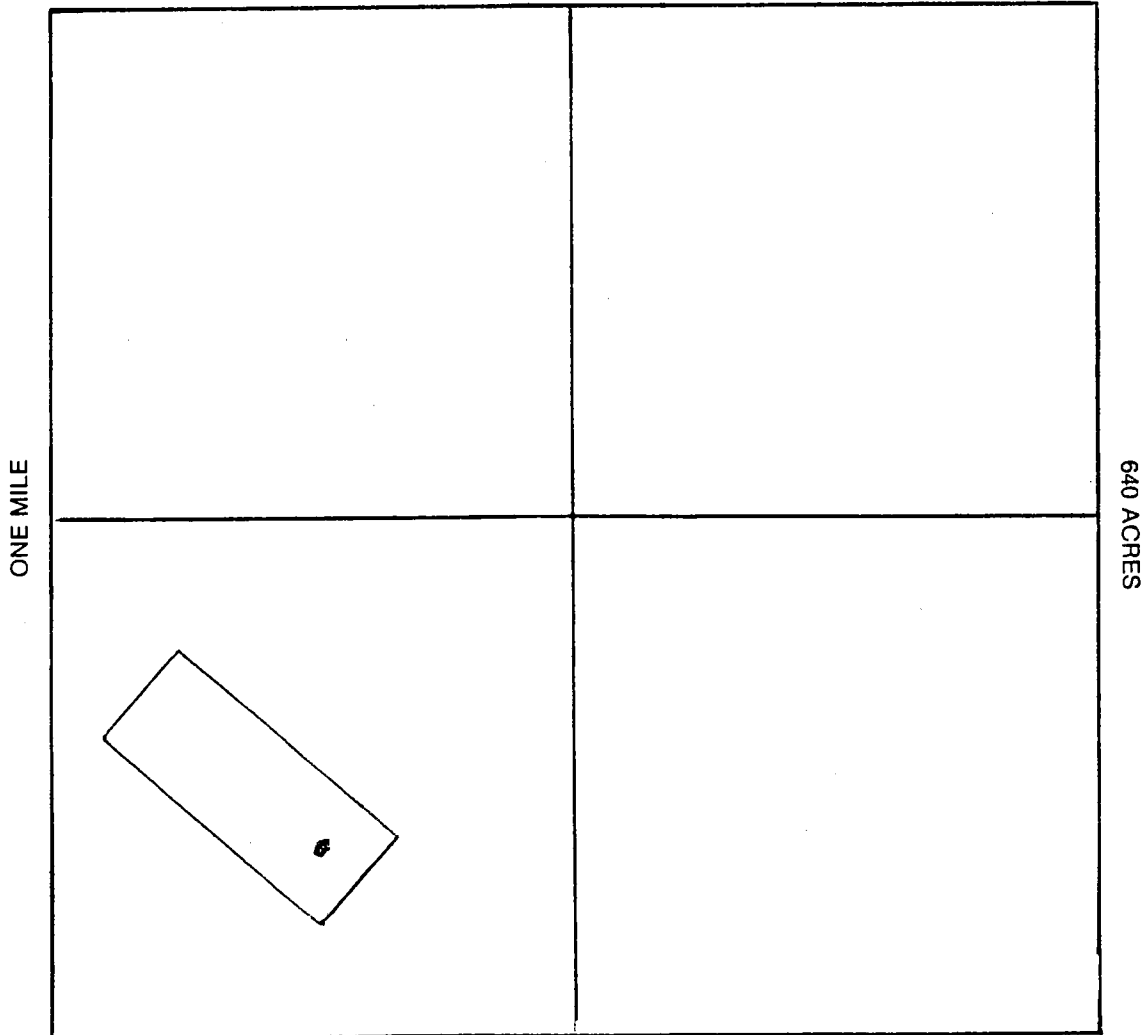
## MAP

One inch = One thousand feet

North Arrow



ONE MILE



Section 35 Range 11E Township 17S  
GILA & SALT RIVER Base and Meridian.

Dated: 9-1-95 Signature Jerry M. Lee

F. ANN RODRIGUE RECORDER  
RECORDED BY: GFS  
DEPUTY RECORDER  
2000 ROOC



DOCKET: 10123  
PAGE: 676  
NO. OF PAGES: 2  
SEQUENCE: 95135222  
09/07/95  
LOCATN 13:22:00  
PICKUP  
AMOUNT PAID \$ 9.00

W  
SIERRITA MINING & RANCHING CO

TUCSON AZ 85701

City/State/Zip Code: \_\_\_\_\_

Space above this line for Recorder's use

### NOTICE OF MINING CLAIM

RECEIVED  
BUREAU OF  
LAND MANAGEMENT  
ARIZONA  
STATE OFFICE  
PHOENIX, ARIZONA  
OCT 6 9 24 AM '95

- TYPE OF NOTICE:  Location  Amendment  Relocation
- TYPE OF CLAIM:  Placer  Lode  Millsite  Tunnelsite
- The name and address of the Locator is  
Name: SIERRITA MINING & RANCHING CO.  
Address: HC 70 BOX 4260  
City/State/Zip Code: SAHUARITA, ARIZONA 85629
- The name of the claim is HIDDEN MINE #5
- The date of the location is 9-1-95
- The claim is 1500 feet long and 600 feet wide. The distance from the location monument to each end of the claim is 300 feet in a SOUTHEASTERLY direction and 1200 feet in a NORTHWESTERLY direction.
- The general course of the claim is from the SOUTHEAST to the NORTHWEST
- The location of the claim is in Section 35, Township 17S  
Range 11E, GILA & SALT RIVER  
\_\_\_\_\_ Base and Meridian  
SIERRITA Mining District, PIMA County;  
State of ARIZONA
- If amending or relocating, the previous claim name was AMENDED HIDDEN MINE #5  
\_\_\_\_\_ recorded in Docket(Book) 1870 page(s) 342  
SIERRITA Mining District, PIMA County,  
State of ARIZONA
- The location of the claim with reference to a natural object or permanent monument is \_\_\_\_\_  
APPROXIMATELY 1000 FEET NORTH FROM THE SOUTHWEST CORNER OF SECTION 35 T17S R11E IN  
THE SOUTH WEST QUARTER OF SAID SECTION.

HC 335554

Dated: 9-1-95

*Jerry M. Lee*  
Signature

HC 70 BOX 4260  
Address

SAHUARITA, ARIZONA 85629  
City/State/Zip

City/State/Zip

10123 676

# MAP OF MINING CLAIM LOCATION

1. The name of the claim is HIDDEN MINE #5 ;
2. The NORTHWEST corner of the claim is 1000 feet in a SOUTHERLY direction to a survey monument or permanent natural object described as THE SOUTHWEST CORNER OF SECTION 35 T17S R 11E ;
3. The type of location monument is STONE MONUMENT WITH WOOD POST ;  
The type of corner end monuments are STONE MONUMENTS WITH WOOD POSTS ;
4. The bearing and distance between the corners of the claim are beginning at the SW corner of the claim, 600 feet in a N 41° E direction to the NW corner, then 1500 feet in a S 49° E direction to the NE corner, then 600 feet in a S 41° W direction to the SE corner, then 1500 feet in a N 49° W direction to the point of beginning.

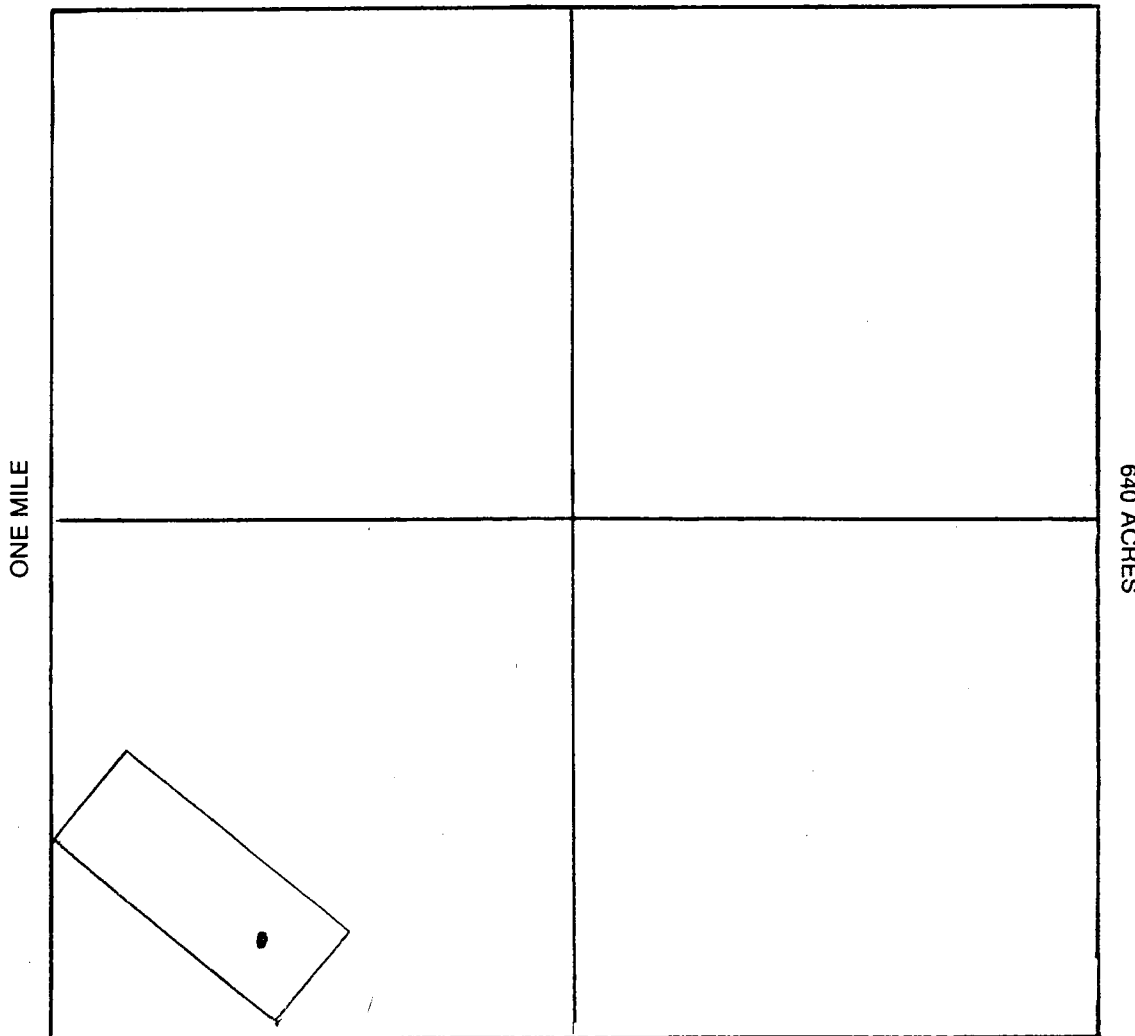
## MAP

One inch = One thousand feet

North Arrow



ONE MILE



Section 35 Range 11E Township 17S  
GILA & SALT RIVER Base and Meridian.

Dated: 9-1-95 Signature Jerry M<sup>s</sup> Lee

F. ANN RODRIGUEZ, RECORDER  
RECORDED BY: [Signature]  
DEPUTY RECORDER  
1963 ROOE



DOCKET: 10127  
PAGE: 257  
NO. OF PAGES: 2  
SEQUENCE: 95138256  
09/13/95  
LOCATN 09:51:00  
PICKUP  
AMOUNT PAID \$ 9.00

W  
SIERRITA MINING & RANCHING CO  
WILL PICKUP

TUCSON AZ 85701

City/State/Zip Code: \_\_\_\_\_

Space above this line for Recorder's use

### NOTICE OF MINING CLAIM

ARIZONA  
STATE OFFICE  
PHOENIX, ARIZONA

RECEIVED  
BUREAU OF  
LAND MANAGEMENT  
SEP 6 9 24 AM '95

- TYPE OF NOTICE:  Location  Amendment  Relocation
- TYPE OF CLAIM:  Placer  Lode  Millsite  Tunnel
- The name and address of the Locator is  
Name: SIERRITA MINING & RANCHING CO.  
Address: HC 70 BOX 4260  
City/State/Zip Code: SAHUARITA, AZ. 85629
- The name of the claim is HIDDEN MINE #6
- The date of the location is 9-7-95
- The claim is 1500 feet long and 600 feet wide. The distance from the location monument to each end of the claim is 300 feet in a NW direction and 1200 feet in a SE direction.
- The general course of the claim is from the NW to the SE
- The location of the claim is in Section 35, Township 17 S, Range 11 E, GILA & SALT RIVER Base and Meridian, SIERRITA Mining District, PIMA County, State of ARIZONA
- If amending or relocating, the previous claim name was HIDDEN MINE #6 recorded in Docket(Book) 4933 page(s) 266, SIERRITA Mining District, PIMA County, State of ARIZONA
- The location of the claim with reference to a natural object or permanent monument is ABOUT 1150' EAST FROM THE SW CORNER SEC 35 T 17 S R 11 E & IN THE SW 4 OF SAID SECTION

Dated: 9-7-95

BY: [Signature]

HC 70 BOX 4260  
Address

SAHUARITA, AZ. 85629  
City/State/Zip

# MAP OF MINING CLAIM LOCATION

1. The name of the claim is HIDDEN MINE #6 ;
2. The NW corner of the claim is 1150 feet in a WESTERLY direction to a survey monument or permanent natural object described as SW CORNER SEC 35  
T 17 S R 11 E ;
3. The type of location monument is STONE MONUMENT WITH WOOD POST ;  
The type of corner end monuments are STONE MONUMENTS WITH WOOD POSTS ;
4. The bearing and distance between the corners of the claim are beginning at the NW corner of the claim, 600 feet in a N 43° E direction to the NE corner, then 1500 feet in a S 47° E direction to the SE corner, then 600 feet in a S 43° W direction to the SW corner, then 1500 feet in a N 47° W direction to the point of beginning.

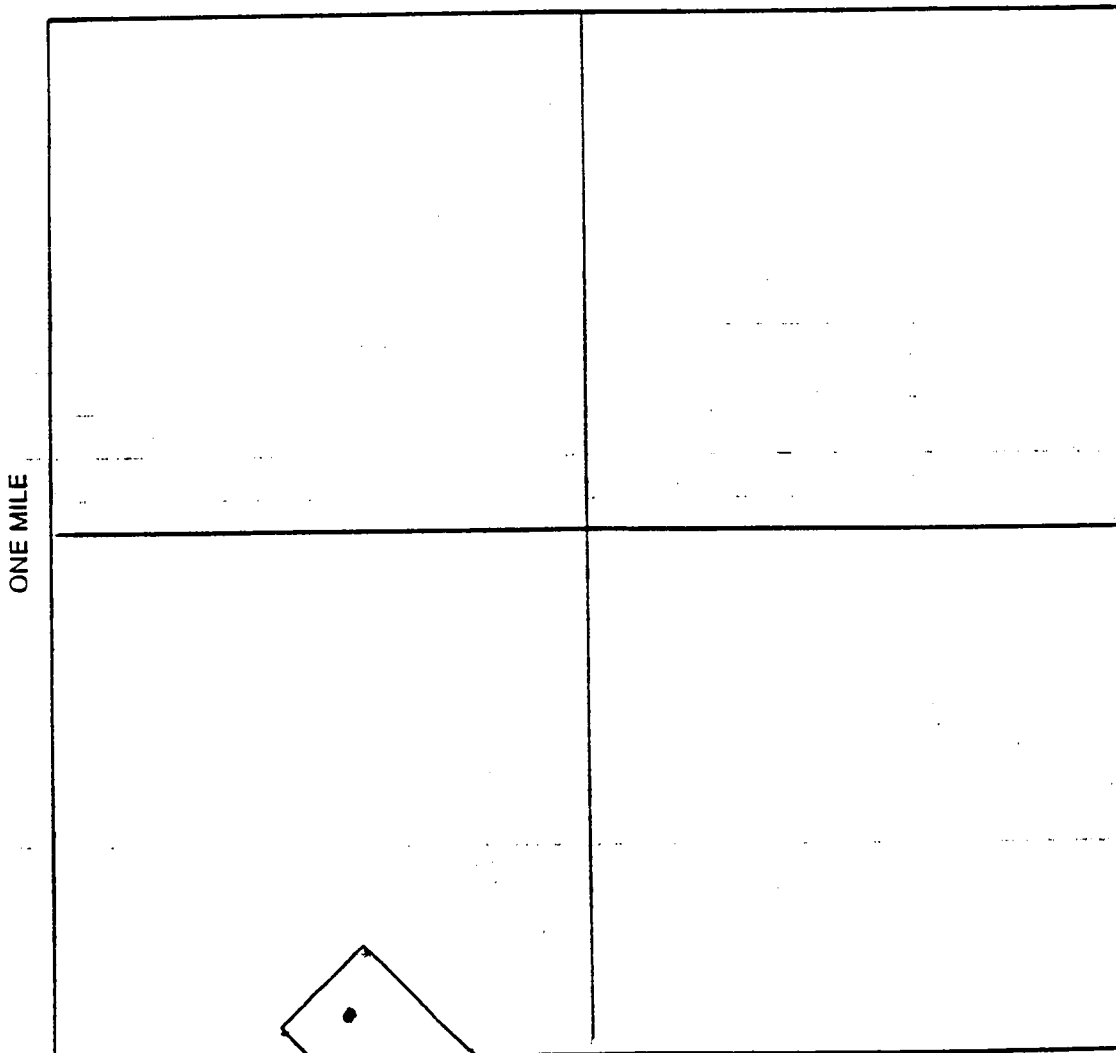
## MAP

One inch = One thousand feet

North Arrow



ONE MILE



10127 258

Section 35 Range 11 E Township 17 S  
GILA & SALT RIVER Base and Meridian.

Dated: 9-7-95

*Jerry M. Lee*  
Signature

F. ANN RODRIGUEZ, RECORDER  
RECORDED BY: LM  
DEPUTY RECORDER  
1963 ROOE



DOCKET: 10127  
PAGE: 231  
NO. OF PAGES: 2  
SEQUENCE: 95138243  
09/13/95  
LOCATN 09:51:00  
PICKUP  
AMOUNT PAID \$ 9.00

W  
SIERRITA MINING & RANCHING CO  
WILL PICKUP

TUCSON AZ 85701

City/State/Zip Code: \_\_\_\_\_

Space above this line for Recorder's use

### NOTICE OF MINING CLAIM

RECEIVED  
BUREAU OF  
LAND MANAGEMENT  
OCT 16 9 22 AM '95  
ARIZONA  
STATE OFFICE  
TUCSON, ARIZONA

- 1. TYPE OF NOTICE:  Location  Amendment  Relocation
- 2. TYPE OF CLAIM:  Placer  Lode  Millsite  Tunnel
- 3. The name and address of the Locator is

Name: SIERRITA MINING & RANCHING CO.  
Address: HC 70 BOX 4260  
City/State/Zip Code: SAHUARITA, AZ, 85629

- 4. The name of the claim is KEYSTONE#1
- 5. The date of the location is 9-7-95
- 6. The claim is 1500 feet long and 600 feet wide. The distance from the location monument to each end of the claim is 75 feet in a SOUTHERLY direction and 1425 feet in a NORTHERLY direction.
- 7. The general course of the claim is from the NORTH to the SOUTH
- 8. The location of the claim is in Section 9, Township 18 S Range 11 E, GILA & SALT RIVER Mining District, PIMA County, SIERRITA Base and Meridian, State of ARIZONA

- 9. If amending or relocating, the previous claim name was GOLDEN FLEECE #1 recorded in Docket(Book) 4752 page(s) 345 SIERRITA Mining District, PIMA County, State of ARIZONA

- 10. The location of the claim with reference to a natural object or permanent monument is ABOUT 1600' SSW FROM THE NE CORNER SEC 9 T 18 S R 11 E & MOSTLY IN THE NE 4 OF SAID SECTION

Dated: 9-7-95 BY: Jerry M. Lee  
Signature  
HC 70 BOX 4260  
Address  
SAHUARITA, AZ, 85629  
City/State/Zip

10127 231

# MAP OF MINING CLAIM LOCATION

1. The name of the claim is KEYSTONE #1 ;
2. The NW corner of the claim is 1600 feet in a NNE direction to a survey monument or permanent natural object described as NE CORNER SEC 9  
T 18 S R 11 E ;
3. The type of location monument is STONE MONUMENT WITH WOOD POST ;  
The type of corner end monuments are STONE MONUMENTS WITH WOOD POSTS ;
4. The bearing and distance between the corners of the claim are beginning at the NW corner of the claim, 600 feet in a S 78° E direction to the NE corner, then 1500 feet in a S 12° W direction to the SE corner, then 600 feet in a N 78° W direction to the SW corner, then 1500 feet in a N 12° E direction to the point of beginning.

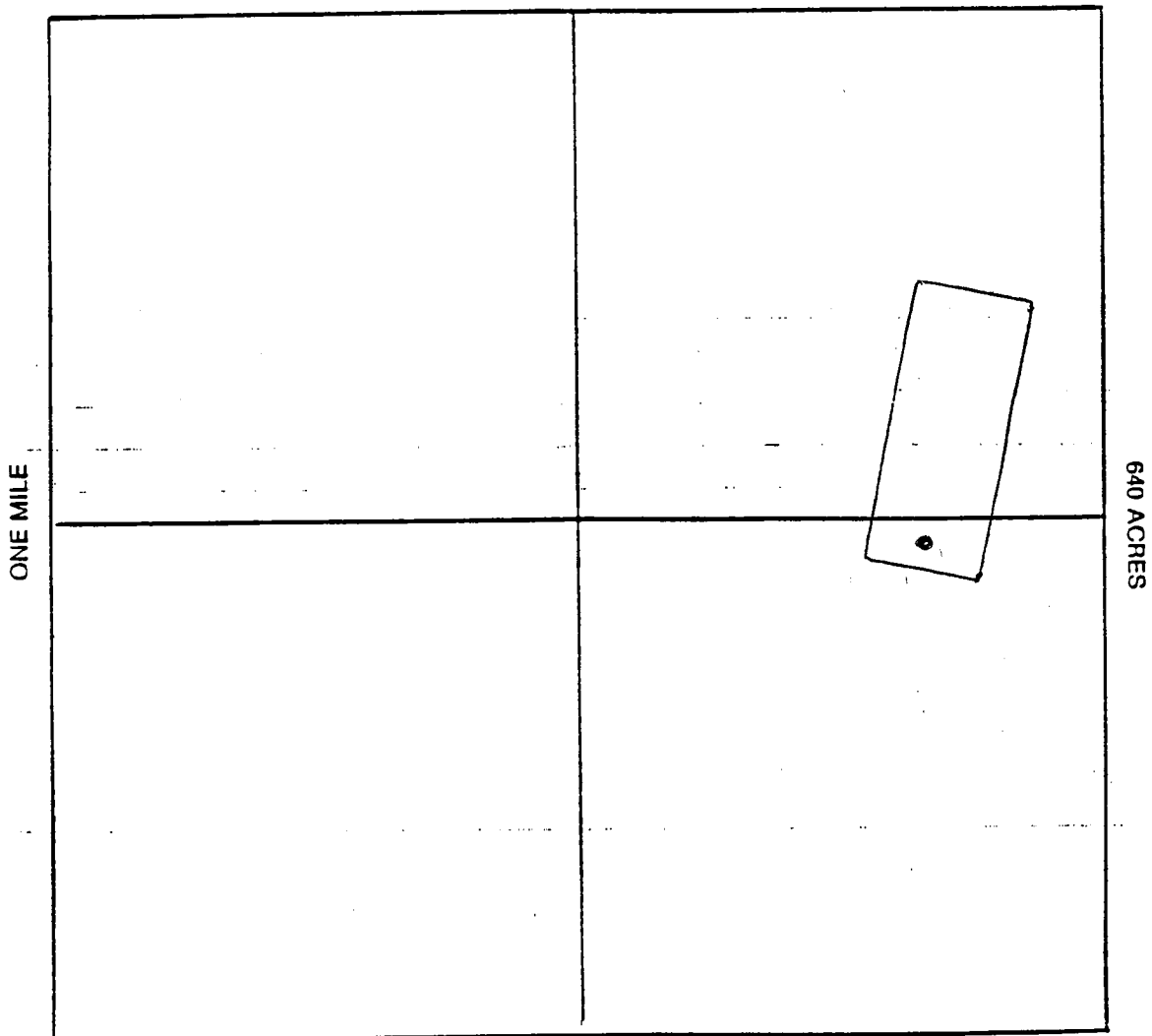
## MAP

One inch = One thousand feet

North Arrow



ONE MILE



Section 9 Range 11 E Township 18 S  
GILA & SALT RIVER Base and Meridian.

Dated: 9-7-95

10127 232

*Jerry M<sup>s</sup> Lee*  
Signature



F. ANN RODRIGUEZ RECORDER  
RECORDED BY: LMD  
DEPUTY RECORDER  
1963 RDOE



DOCKET: 10127  
PAGE: 233  
NO. OF PAGES: 2  
SEQUENCE: 95138244  
09/13/95  
LOCATN 09:51:00  
PICKUP  
AMOUNT PAID \$ 9.00

W  
SIERRITA MINING & RANCHING CO  
WILL PICKUP

TUCSON AZ 85701

City/State/Zip Code: \_\_\_\_\_

Space above this line for Recorder's use

### NOTICE OF MINING CLAIM

RECEIVED  
BUREAU OF  
LAND MANAGEMENT  
OCT 6 9 22 AM '95  
ARIZONA  
STATE OFFICE  
PHOENIX, ARIZONA

- TYPE OF NOTICE:  Location  Amendment  Relocation
- TYPE OF CLAIM:  Placer  Lode  Millsite  Tunnel
- The name and address of the Locator is  
Name: SIERRITA MINING & RANCHING CO.  
Address: HC 70 BOX 4260  
City/State/Zip Code: SAHUARITA, AZ, 85629
- The name of the claim is KEYSTONE #2
- The date of the location is 9-7-95
- The claim is 1500 feet long and 600 feet wide. The distance from the location monument to each end of the claim is 275 feet in a SOUTHERLY direction and 1225 feet in a NORTHERLY direction.
- The general course of the claim is from the NORTH to the SOUTH
- The location of the claim is in Section 9 & 10, Township 18 S, Range 11 E, GILA & SALT RIVER Base and Meridian.
- If amending or relocating, the previous claim name was GOLDEN FLEECE recorded in Docket(Book) 4752 page(s) 346.  
SIERRITA Mining District, PIMA County, State of ARIZONA
- The location of the claim with reference to a natural object or permanent monument is ABOUT  
1600' SOUTH FROM NE CORNER SEC 9  
T 18 S R 11 E PARTLY IN NE 4 SEC 9  
& IN NW 4 SEC 10

335557

Dated: 9-7-95

BY: Jerry M. Lee  
Signature

HC 70 BOX 4260  
Address

SAHUARITA, AZ, 85629  
City/State/Zip

# MAP OF MINING CLAIM LOCATION

1. The name of the claim is KEYSTONE #2 ;
2. The NW corner of the claim is 1600 feet in a NORTHERLY direction to a survey monument or permanent natural object described as NE CORNER SEC 9  
T 18 S R 11 E ;
3. The type of location monument is STONE MONUMENT WITH WOOD POST  
The type of corner end monuments are STONE MONUMENTS WITH WOOD POSTS ;
4. The bearing and distance between the corners of the claim are beginning at the NW corner of the claim, 600 feet in a S 78° E direction to the NE corner, then 1500 feet in a S 12° W direction to the SE corner, then 600 feet in a N 78° W direction to the SW corner, then 1500 feet in a N 12° E direction to the point of beginning.

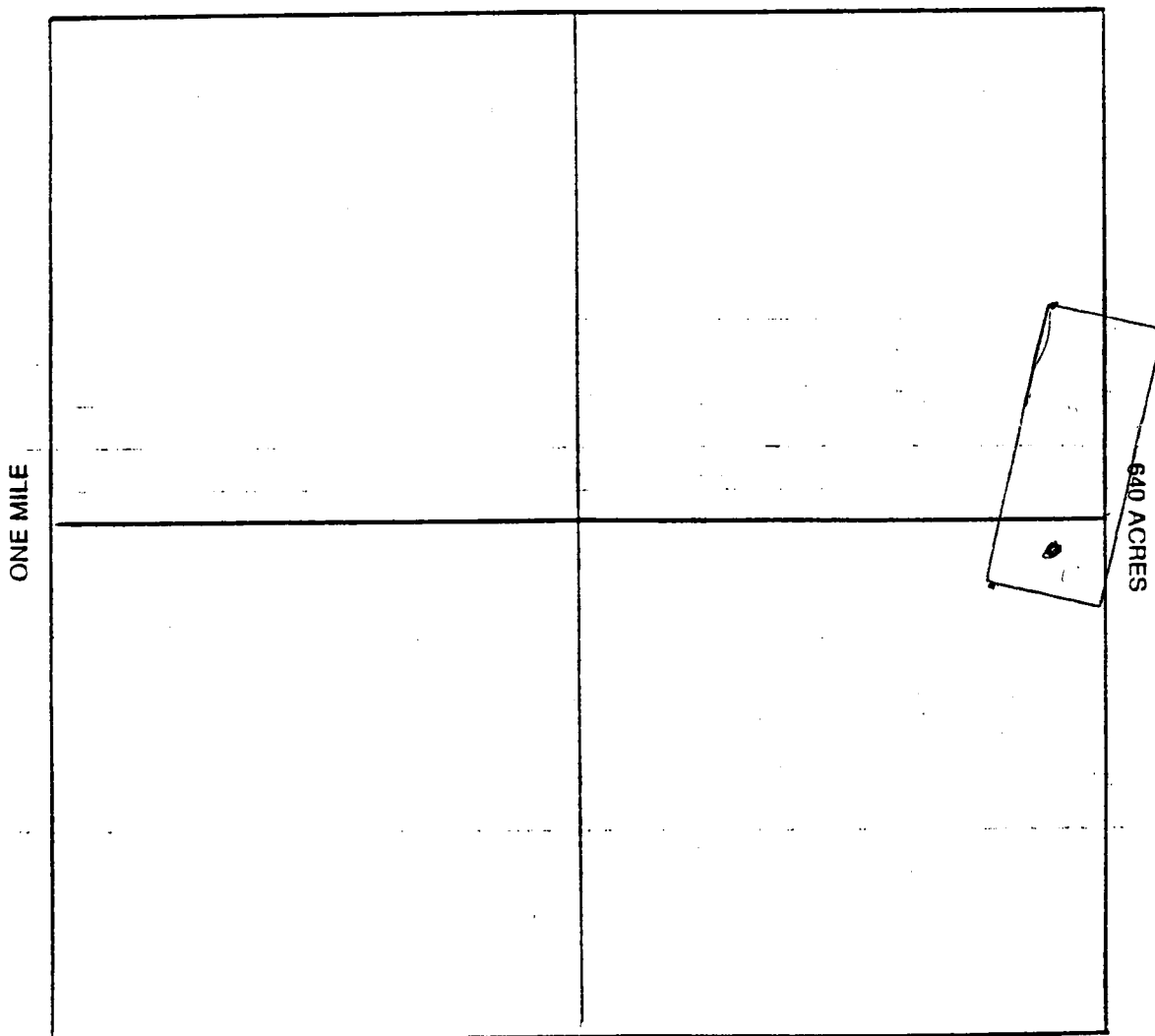
## MAP

One inch = One thousand feet

North Arrow



ONE MILE



10127 234

Section 9 Range 11 E Township 18 S  
GILA & SALT RIVER Base and Meridian.

Dated: 9-7-95

Jerry M. Lee  
Signature

F. ANN RODRIGUEZ, RECORDER  
RECORDED BY: [Stamp]  
DEPUTY RECORDER  
1963 ROOE



DOCKET: 10127  
PAGE: 235  
NO. OF PAGES: 2  
SEQUENCE: 95138245  
09/13/95  
LOCATN 09:51:00  
PICKUP  
AMOUNT PAID \$ 9.00

W  
SIERRITA MINING & RANCHING CO  
WILL PICKUP

TUCSON AZ 85701

City/State/Zip Code: \_\_\_\_\_

Space above this line for Recorder's use

### NOTICE OF MINING CLAIM

RECEIVED  
BUREAU OF  
LAND MANAGEMENT  
ARIZONA  
STATE OFFICE  
PHOENIX, ARIZONA  
AUG 6 9 22 AM '95

1. TYPE OF NOTICE:  Location  Amendment  Relocation

2. TYPE OF CLAIM:  Placer  Lode  Millsite  Tunnel

3. The name and address of the Locator is

Name: SIERRITA MINING & RANCHING CO.

Address: HC 70 BOX 4260

City/State/Zip Code: SAHUARITA, AZ. 85629

4. The name of the claim is KEYSTONE #3

5. The date of the location is 9-7-95

6. The claim is 1500 feet long and 600 feet wide. The distance from the location monument to each end of the claim is 300 feet in a EASTERLY direction and 1200 feet in a WESTERLY direction.

7. The general course of the claim is from the EAST to the WEST

8. The location of the claim is in Section 9 & 10, Township 18 S Range 11 E, GILA & SALT RIVER

\_\_\_\_\_ Base and Meridian,  
SIERRITA Mining District, PIMA County,  
State of ARIZONA

9. If amending or relocating, the previous claim name was GOLDEN FLEECE #3  
SIERRITA recorded in Docket(Book) 1145 page(s) 380  
SIERRITA Mining District, PIMA County,  
State of ARIZONA

10. The location of the claim with reference to a natural object or permanent monument is ABOUT  
1200' SOUTH FROM NE CORNER SEC. 9  
T 18 S R 11 E & IN NE 4 SEC 9 & NW 4 10

Dated: 9-7-95

BY: Jerry M. Lee  
Signature  
HC 70 BOX 4260  
Address  
SAHUARITA, AZ, 85629  
City/State/Zip

# MAP OF MINING CLAIM LOCATION

1. The name of the claim is KEYSTONE #3 ;
2. The NW corner of the claim is 1300 feet in a NNE direction to a survey monument or permanent natural object described as NE CORNER SEC 9 T 18 S R 11 E ;
3. The type of location monument is STONE MONUMENT WITH WOOD POST ;  
The type of corner end monuments are STONE MONUMENTS WITH WOOD POSTS ;
4. The bearing and distance between the corners of the claim are beginning at the NW corner of the claim, 1500 feet in a S 78° E direction to the NE corner, then 600 feet in a S 12° W direction to the SE corner, then 1500 feet in a N 78° W direction to the SW corner, then 600 feet in a N 12° E direction to the point of beginning.

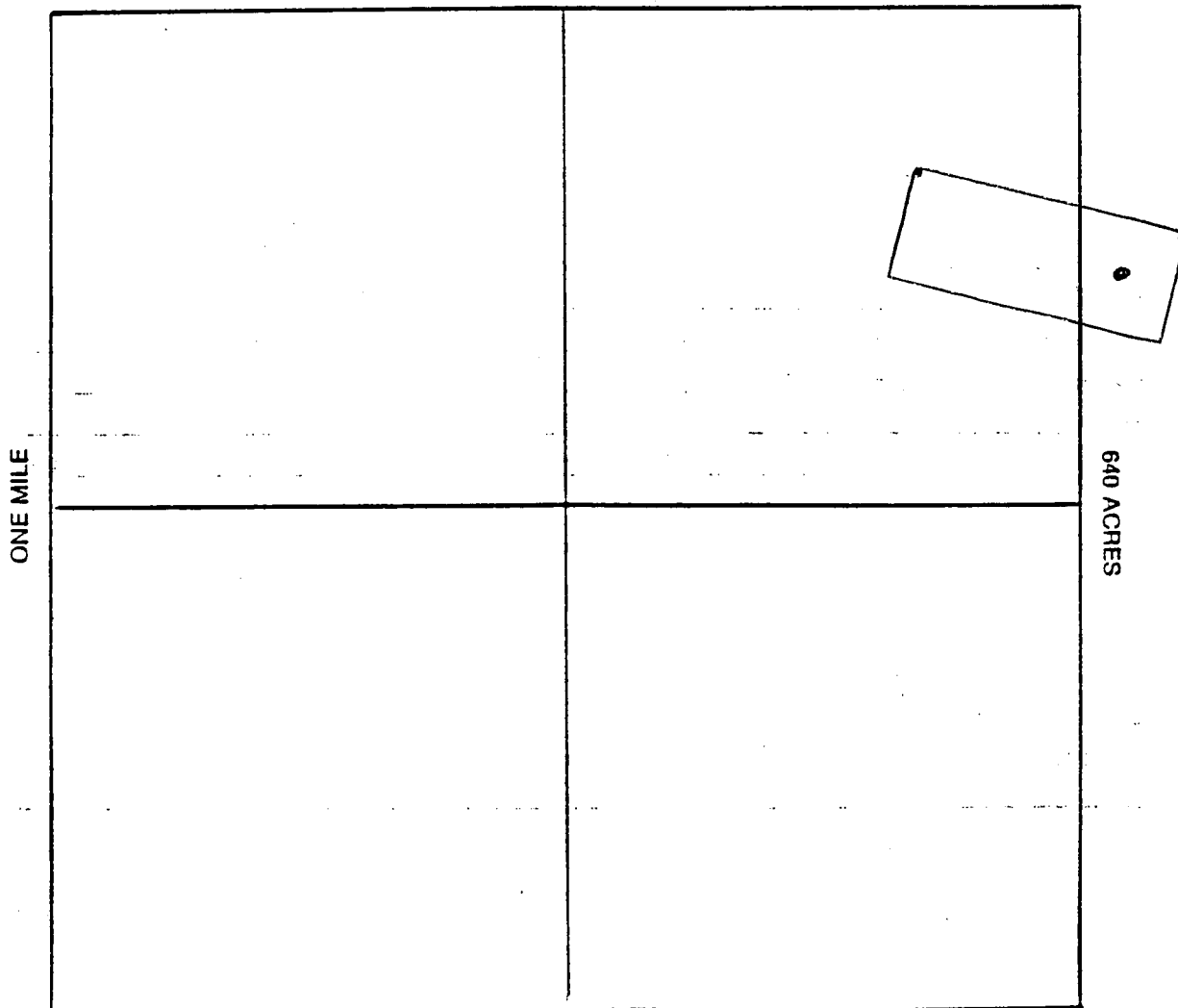
## MAP

One inch = One thousand feet

North Arrow



ONE MILE



Section 9 Range 11 E Township 18 S ,  
GILA & SALT RIVER Base and Meridian.

Dated: 9-7-95

*Jerry M. Lee*  
 Signature

10127 236

F. ANN RODRIGUE RECORDER  
RECORDED BY: L  
DEPUTY RECORDER  
1963 ROOE



DOCKET: 10127  
PAGE: 237  
NO. OF PAGES: 2  
SEQUENCE: 95138246  
09/13/95  
LOCATN 09:51:00

W  
SIERRITA MINING & RANCHING CO  
WILL PICKUP

TUCSON AZ 85701

PICKUP  
AMOUNT PAID \$ 9.00

City/State/Zip Code: \_\_\_\_\_

Space above this line for Recorder's Use

### NOTICE OF MINING CLAIM

RECEIVED  
BUREAU OF  
LAND MANAGEMENT  
ARIZONA  
STATE OFFICE  
PHOENIX, ARIZONA  
SEP 6 9 22 AM '95

- TYPE OF NOTICE:  Location  Amendment  Relocation
- TYPE OF CLAIM:  Placer  Lode  Millsite  Tunnel
- The name and address of the Locator is  
Name: SIERRITA MINING & RANCHING CO.  
Address: HC 70 BOX 4260  
City/State/Zip Code: SAHUARITA, AZ. 85629
- The name of the claim is KEYSTONE #4
- The date of the location is 9-7-95
- The claim is 1500 feet long and 600 feet wide. The distance from the location monument to each end of the claim is 60 feet in a NORTHERLY direction and 1440 feet in a SOUTHERLY direction.
- The general course of the claim is from the NORTH to the SOUTH
- The location of the claim is in Section 10, Township 18 S  
Range 11 E  
GILA & SALT RIVER Base and Meridian,  
SIERRITA Mining District, PIMA County,  
State of ARIZONA
- If amending or relocating, the previous claim name was GOLDEN FLEECE #4  
SIERRITA recorded in Docket(Book) 4752 page(s) 347,  
SIERRITA Mining District, PIMA County,  
State of ARIZONA
- The location of the claim with reference to a natural object or permanent monument is ABOUT  
1750' SSE FROM THE NW CORNER SEC 10 T 18 S  
R 11 E & IN THE NW 4 & SW 4 SEC 10

335559

Dated: 9-7-95

BY: Jerry M. Lee  
Signature  
HC 70 BOX 4260  
Address  
SAHUARITA, AZ. 85629  
City/State/Zip

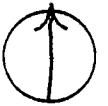
# MAP OF MINING CLAIM LOCATION

1. The name of the claim is KEYSTONE #4 ;
2. The NW corner of the claim is 1750 feet in a NNW direction to a survey monument or permanent natural object described as NW CORNER SEC 10  
T 18 S R 11 E ;
3. The type of location monument is STONE MONUMENT WITH WOOD POST  
The type of corner end monuments are STONE MONUMENTS WITH WOOD POSTS ;
4. The bearing and distance between the corners of the claim are beginning at the NW corner of the claim, 600 feet in a S 78° E direction to the NE corner, then 1500 feet in a S 12° W direction to the SE corner, then 600 feet in a N 78° W direction to the SW corner, then 1500 feet in a N 12° E direction to the point of beginning.

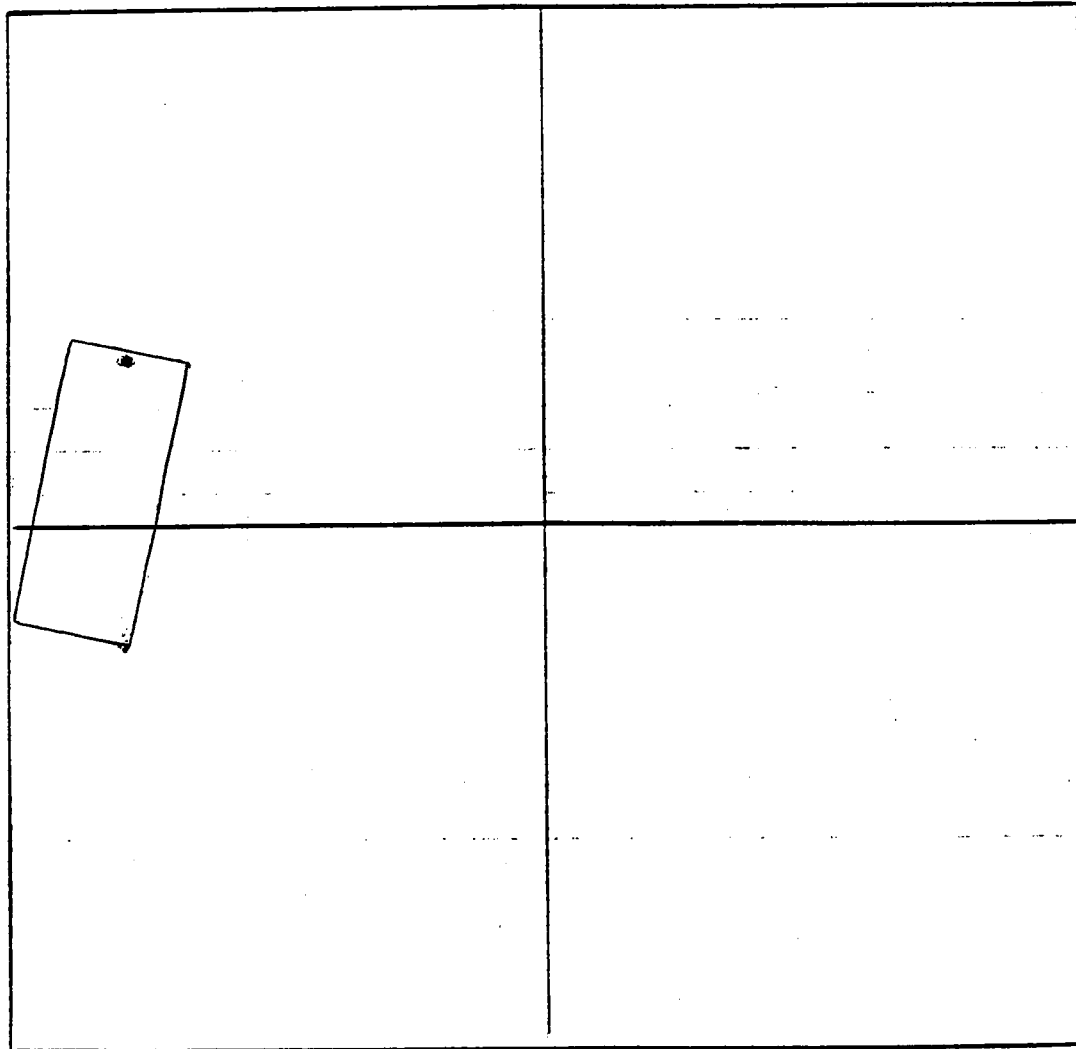
## MAP

One inch = One thousand feet

North Arrow



ONE MILE



10127 238

Section 10 Range 11 E Township 18 S  
GILA & SALT RIVER Base and Meridian.

Dated: 9-7-95

Jerry M. Lee  
Signature

F. ANN RODRIGUE III RECORDER  
RECORDED BY: LMD  
DEPUTY RECORDER  
1963 ROOE



DOCKET: 10127  
PAGE: 247  
NO. OF PAGES: 2  
SEQUENCE: 95138251  
09/13/95  
LOCATN: 09:51:00  
PICKUP  
AMOUNT PAID \$ 9.00

W  
SIERRITA MINING & RANCHING CO  
WILL PICKUP

TUCSON AZ 85701

City/State/Zip Code: \_\_\_\_\_

Space above this line for Recorder's use

### NOTICE OF MINING CLAIM

RECEIVED  
BUREAU OF  
LAND MANAGEMENT  
OCT 6 9 23 AM '95  
ARIZONA  
STATE OFFICE  
PHOENIX, ARIZONA

- TYPE OF NOTICE:  Location  Amendment  Relocation
- TYPE OF CLAIM:  Placer  Lode  Millsite  Tunnels
- The name and address of the Locator is  
Name: SIERRITA MINING & RANCHING  
Address: HC 70 BOX 4260  
City/State/Zip Code: SAHUARITA, AZ, 85629
- The name of the claim is LEADVILLE #2
- The date of the location is 9-7-95
- The claim is 1500 feet long and 600 feet wide. The distance from the location monument to each end of the claim is 100 feet in a NW direction and 1400 feet in a SE direction.
- The general course of the claim is from the NW to the SE
- The location of the claim is in Section 10, Township 18 S, Range 11 E, GILA & SALT RIVER Base and Meridian, SIERRITA Mining District, PIMA County, State of ARIZONA
- If amending or relocating, the previous claim name was LEADVILLE #2 recorded in Docket(Book) 4933 page(s) 261, SIERRITA Mining District, PIMA County, State of ARIZONA
- The location of the claim with reference to a natural object or permanent monument is ABOUT 500' NORTH FROM THE SE CORNER SEC 10 T 18 S R 11 E

335560

Dated: 9-7-95

BY: Jerry Mc Lee  
Signature  
HC 70 BOX 4260  
Address  
SAHUARITA, AZ, 85629  
City/State/Zip

# MAP OF MINING CLAIM LOCATION

1. The name of the claim is LEADVILLE #2 ;
2. The SW corner of the claim is 300 feet in a EASTERLY direction to a survey monument or permanent natural object described as SE CORNER SEC 10  
T 18 S R 11 E ;
3. The type of location monument is STONE MONUMENT WITH WOOD POST ;  
The type of corner end monuments are STONE MONUMENTS WITH WOOD POSTS ;
4. The bearing and distance between the corners of the claim are beginning at the NE corner of the claim, 600 feet in a S 30° W direction to the SE corner, then 1500 feet in a N 60° W direction to the SW corner, then 600 feet in a N 30° E direction to the NW corner, then 1500 feet in a S 60° E direction to the point of beginning.

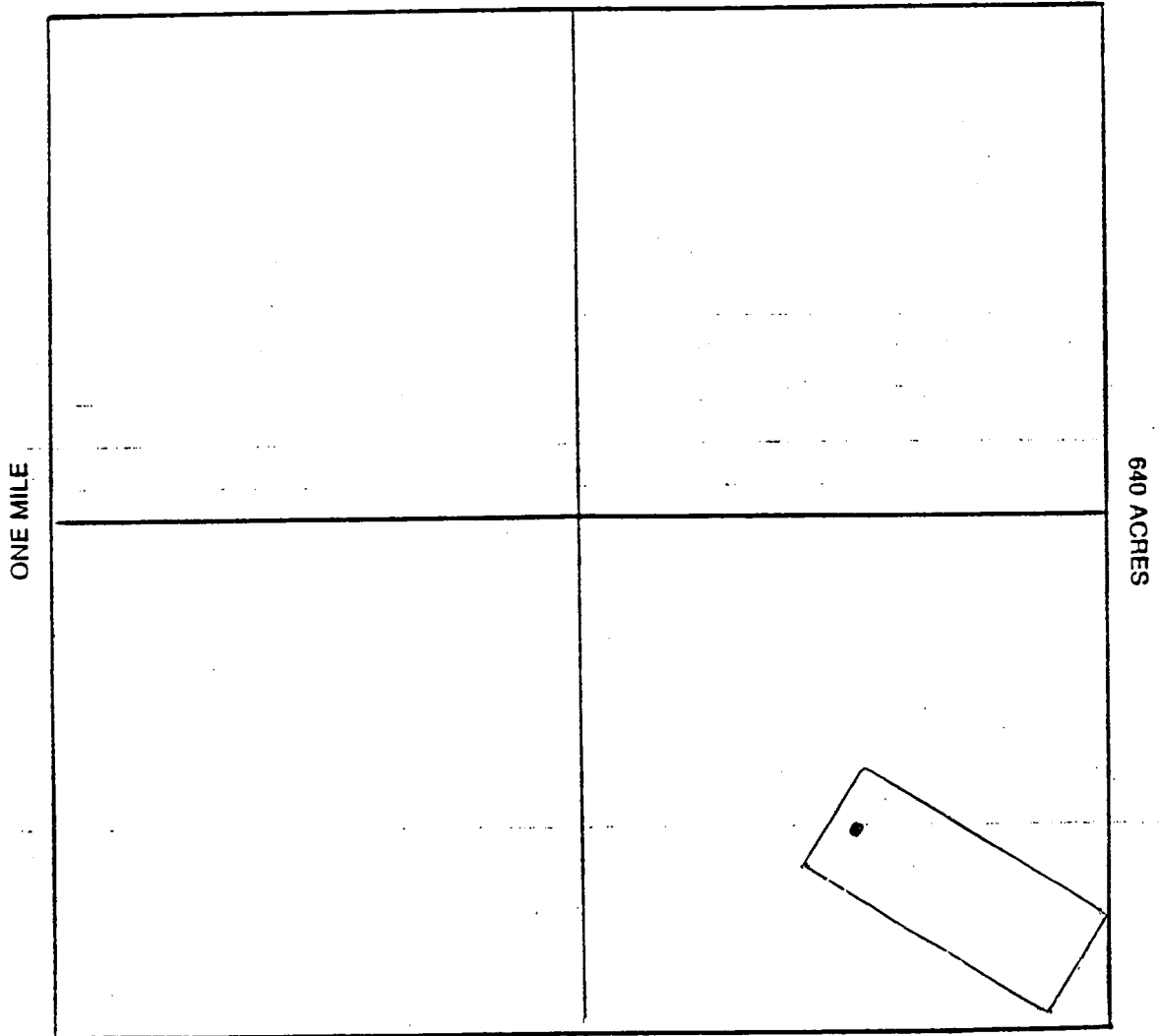
## MAP

One inch = One thousand feet

North Arrow



ONE MILE



10127 248

Section 10 Range 11 E Township 18 S  
GILA & SALT RIVER Base and Meridian.

Dated: 9-7-95

*Jerry M. Lee*  
Signature



F. ANN RODRIGUEZ, RECORDER  
RECORDED BY: GFS  
DEPUTY RECORDER  
2000 ROOC



DOCKET: 10123  
PAGE: 654  
NO. OF PAGES: 2  
SEQUENCE: 95135211  
09/07/95  
LOCATN 13:22:00

W  
SIERRITA MINING & RANCHING CO

TUCSON AZ 85701

PICKUP  
AMOUNT PAID \$ 9.00

Space above this line for Recorder's use

### NOTICE OF MINING CLAIM

RECEIVED  
BUREAU OF  
LAND MANAGEMENT  
OCT 6 9 24 AM '95  
ARIZONA  
STATE OFFICE  
PHOENIX, ARIZONA

1. TYPE OF NOTICE:  Location  Amendment  Relocation
2. TYPE OF CLAIM:  Placer  Lode  Millsite  Tunnel site
3. The name and address of the Locator is  
Name: SIERRITA MINING & RANCHING CO.  
Address: HC 70 BOX 4260  
City/State/Zip Code: SAHUARITA, ARIZONA 85629
4. The name of the claim is LEADVILLE #3
5. The date of the location is 9-1-95
6. The claim is 1500 feet long and 600 feet wide. The distance from the location monument to each end of the claim is 300 feet in a NW direction and 1200 feet in a SW direction.
7. The general course of the claim is from the NW to the SE
8. The location of the claim is in Section 10 & 11, Township 18S Range 11E, GILA & SALT RIVER Base and Meridian,
- State of ARIZONA Mining District, PIMA County,
9. If amending or relocating, the previous claim name was LEADVILLE #3 recorded in Docket(Book) 802 page(s) 395, State of ARIZONA Mining District, PIMA County,
10. The location of the claim with reference to a natural object or permanent monument is APPROXIMATELY 500 FEET NORTH FROM THE SE CORNER OF SECTION 10 T18S R11E IN THE SE4 SECTION 10 AND THE SW4 SECTION 11 T18S R11E

335561

Dated: 9-1-95


Jerry M. Lee  
Signature  
HC 70 BOX 4260  
Address  
SAHUARITA, ARIZONA 85629  
City/State/Zip

# MAP OF MINING CLAIM LOCATION

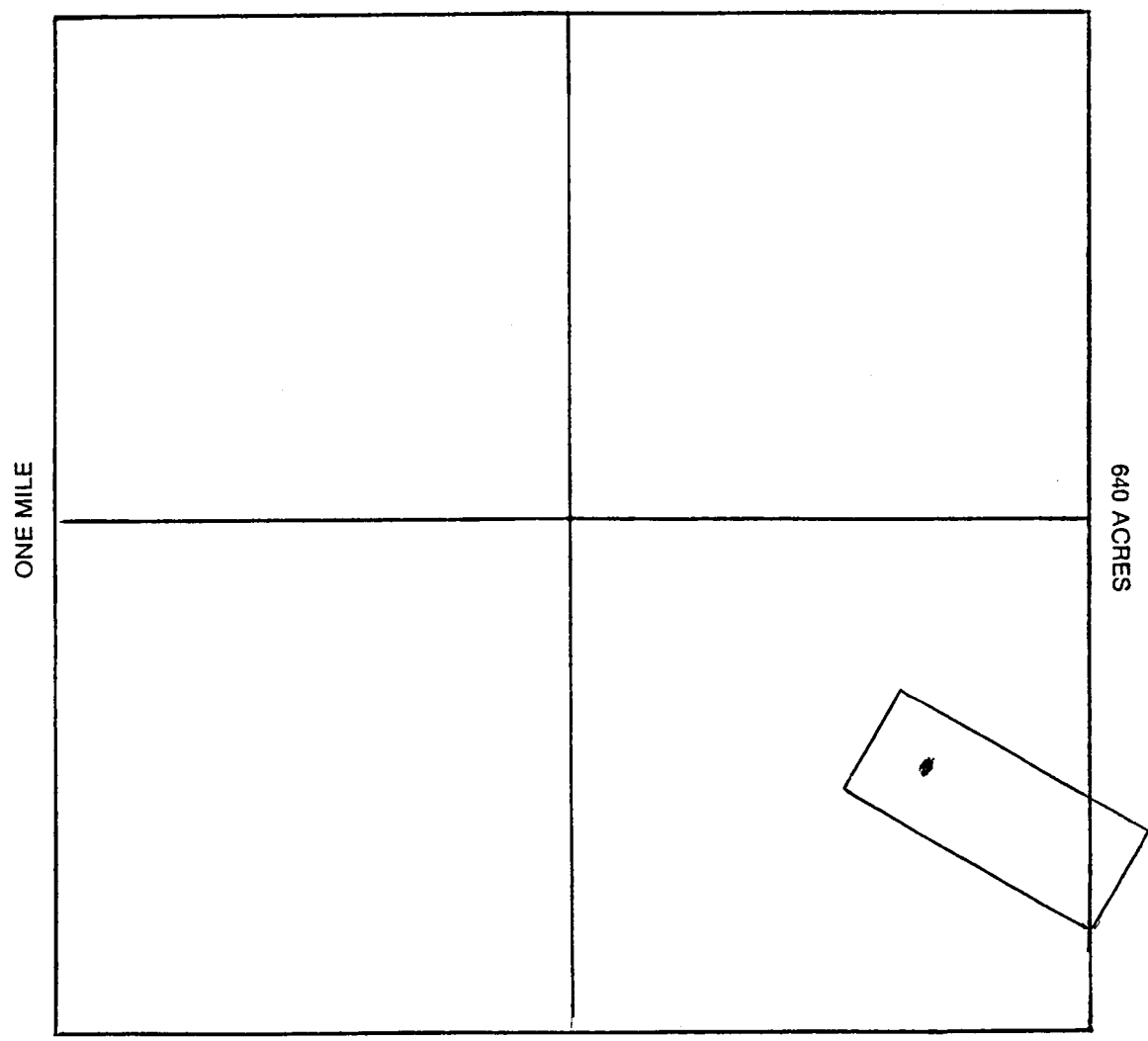
1. The name of the claim is LEADVILLE #3 ;
2. The SE corner of the claim is 500 feet in a S direction to a survey monument or permanent natural object described as SOUTHEAST CORNER SECTION 10 T18S R11E ;
3. The type of location monument is STONE MONUMENT WITH WOOD POST ;  
The type of corner end monuments are STONE MONUMENTS WITH WOOD POSTS ;
4. The bearing and distance between the corners of the claim are beginning at the SE corner of the claim, 1500 feet in a N 60° W direction to the SW corner, then 600 feet in a N 30° E direction to the NW corner, then 1500 feet in a S 60° E direction to the NE corner, then 600 feet in a S 30° W direction to the point of beginning.

## MAP

One inch = One thousand feet



ONE MILE



Section 10 Range 11E Township 18S  
GILA & SALT RIVER Base and Meridian.

Dated: 9-1-95 Jerry M. Lee  
Signature

F. ANN RODRIGL, RECORDER  
RECORDED BY: GFS  
DEPUTY RECORDER  
2000 ROOC



DOCKET: 10123  
PAGE: 656  
NO. OF PAGES: 2  
SEQUENCE: 95135212  
09/07/95  
LOCATN 13:22:00  
PICKUP  
AMOUNT PAID \$ 9.00

W  
SIERRITA MINING & RANCHING CO

TUCSON AZ 85701

City/State/Zip Code: \_\_\_\_\_

Space above this line for Recorder's use

### NOTICE OF MINING CLAIM

RECEIVED  
BUREAU OF  
LAND MANAGEMENT  
OCT 6 9 24 AM '95  
ARIZONA  
STATE OFFICE  
PHOENIX, ARIZONA

1. TYPE OF NOTICE:  Location  Amendment  Relocation
2. TYPE OF CLAIM:  Placer  Lode  Millsite  Tunnelsite
3. The name and address of the Locator is  
Name: SIERRITA MINING & RANCHING CO.  
Address: HC 70 BOX 4260  
City/State/Zip Code: SAHUARITA, ARIZONA 85629
4. The name of the claim is LEADVILLE #12
5. The date of the location is 9-1-95
6. The claim is 1500 feet long and 600 feet wide. The distance from the location monument to each end of the claim is 200 feet in a SOUTHEASTERLY direction and 1300 feet in a NORTHWESTERLY direction.
7. The general course of the claim is from the SOUTHEAST to the NORTHWEST
8. The location of the claim is in Section 10, Township 18S Range 11E, GILA & SALT RIVER Base and Meridian, SIERRITA Mining District, PIMA County, State of ARIZONA
9. If amending or relocating, the previous claim name was AMENDED LEADVILLE #12 recorded in Docket(Book) 4933 page(s) 262, SIERRITA Mining District, PIMA County, State of ARIZONA
10. The location of the claim with reference to a natural object or permanent monument is APPROXIMATELY 1750 FEET IN A NORTHWESTERLY DIRECTION FROM THE SOUTH EAST CORNER OF SECTION 10 T18S R11E IN THE SOUTH EAST QUARTER OF SAID SECTION

HC 100555  
335562

Dated: 9-1-95

Jerry M. Lee  
Signature  
HC 70 BOX 4260  
Address  
SAHUARITA, ARIZONA 85629  
City/State/Zip

10123 656

# MAP OF MINING CLAIM LOCATION

1. The name of the claim is LEADVILLE #12 ;
2. The NORTHEAST corner of the claim is ABOUT 1800 feet in a SE direction to a survey monument or permanent natural object described as SE CORNER OF SECTION 10 T18S R11E ;
3. The type of location monument is STONE MONUMENT WITH WOOD POST ;  
The type of corner end monuments are STONE MONUMENT WITH WOOD POSTS ;
4. The bearing and distance between the corners of the claim are beginning at the NORTHEAST corner of the claim, 600 feet in a S 30° W direction to the SE corner, then 1500 feet in a N 60° W direction to the SW corner, then 600 feet in a N 30° E direction to the NW corner, then 1500 feet in a S 60° E direction to the point of beginning.

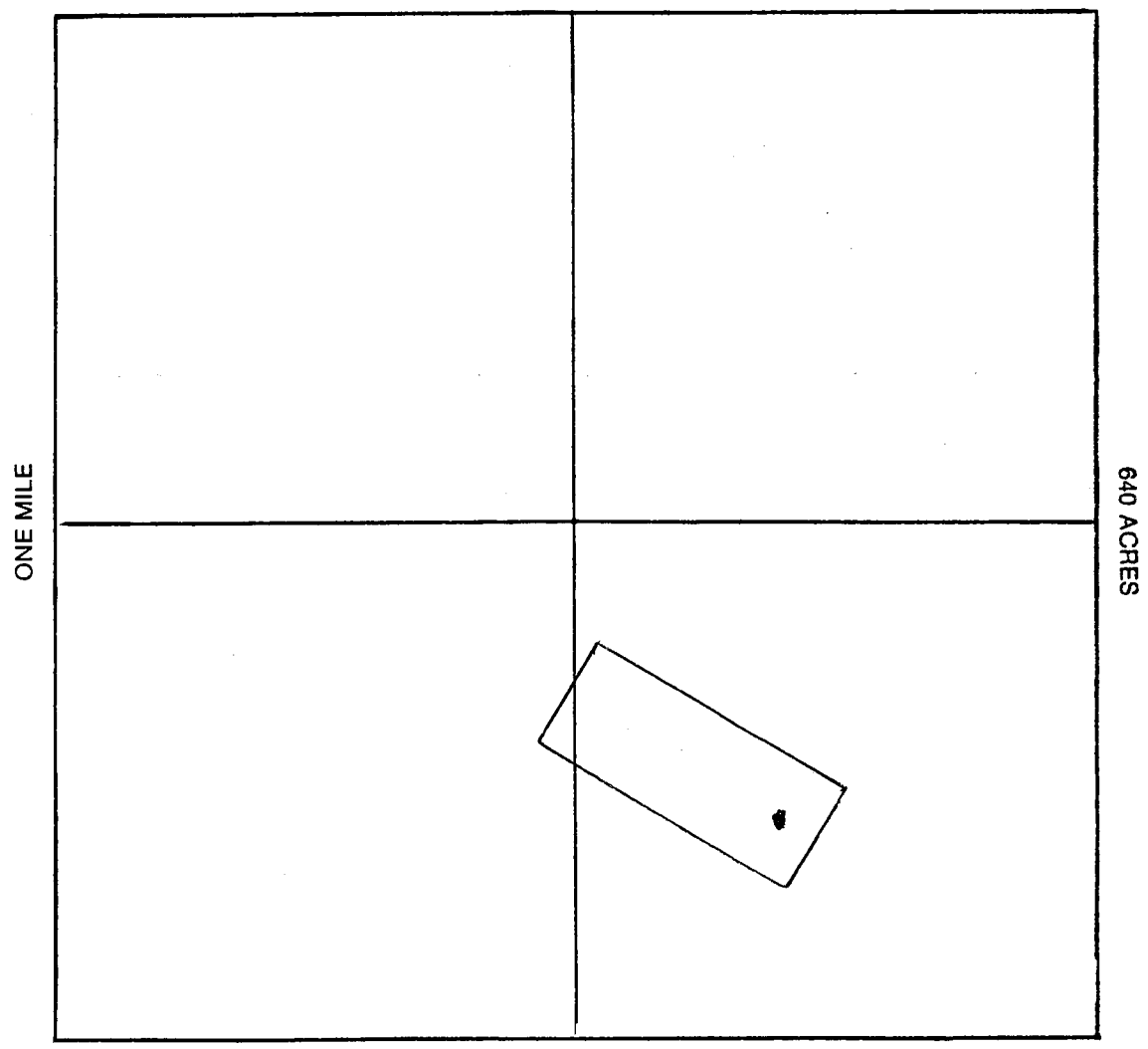
## MAP

One inch = One thousand feet

North Arrow



ONE MILE



Section 10 Range 11E Township 18S  
GILA & SALT RIVER Base and Meridian.

Dated: 9-1-95 Signature Jerry M. Sue

F. ANN RODRIGUEZ, RECORDER  
RECORDED BY: GFS  
DEPUTY RECORDER  
2000 ROOC



DOCKET: 10123  
PAGE: 662  
NO. OF PAGES: 2  
SEQUENCE: 95135215  
09/07/95  
LOCATN 13:22:00

W  
SIERRITA MINING & RANCHING CO

PICKUP  
AMOUNT PAID \$ 9.00

TUCSON AZ 85701  
City/State/Zip Code: \_\_\_\_\_

Space above this line for Recorder's use

### NOTICE OF MINING CLAIM

RECEIVED  
BUREAU OF  
LAND MANAGEMENT  
OCT 6 9 24 AM '95  
ARIZONA  
STATE OFFICE  
PHOENIX ARIZONA

- TYPE OF NOTICE:  Location  Amendment  Relocation
- TYPE OF CLAIM:  Placer  Lode  Millsite  Tunnel site
- The name and address of the Locator is  
Name: SIERRITA MINING & RANCHING CO  
Address: HC 70 BOX 4260  
City/State/Zip Code: SAHUARITA AZ 85629
- The name of the claim is LUCKY STRIKE #1
- The date of the location is 9/1/95
- The claim is 1500 feet long and 600 feet wide. The distance from the location monument to each end of the claim is ABOUT 500 feet in a EASTERLY direction and ABOUT 1000 feet in a WESTERLY direction.
- The general course of the claim is from the EAST to the WEST
- The location of the claim is in Section 10, Township 18S, Range 11E, GILA & SALT RIVER Base and Meridian, SIERRITA Mining District, PIMA County, State of ARIZONA.
- If amending or relocating, the previous claim name was LUCKY STRIKE #1 recorded in Docket(Book) 1145 page(s) 378, SIERRITA Mining District, PIMA County, State of ARIZONA.
- The location of the claim with reference to a natural object or permanent monument is APPROXIMATELY 1300 FEET EAST SOUTH EAST FROM THE NORTH WEST CORNER OF SECTION 10 T18S R11E IN THE NW 4 OF SAID SECTION

Dated: 9/1/95 BY Jerry M. [Signature]  
HC 70 BOX 4260  
Address  
SAHUARITA AZ 85629  
City/State/Zip

10123 662

# MAP OF MINING CLAIM LOCATION

1. The name of the claim is LUCKY STRIKE #1 ;
2. The NORTHWEST corner of the claim is 1300 feet in a WNW direction to a survey monument or permanent natural object described as NW CORNER SECTION 10 T18S R11E ;
3. The type of location monument is A STONE MONUMENT WITH WOOD POST ;  
The type of corner end monuments are STONE MONUMENTS WITH WOOD POSTS ;
4. The bearing and distance between the corners of the claim are beginning at the NW corner of the claim, 1500 feet in a S 78° E direction to the NE corner, then 600 feet in a S 12° W direction to the SE corner, then 1500 feet in a N 78° W direction to the SW corner, then 600 feet in a N 12° E direction to the point of beginning.

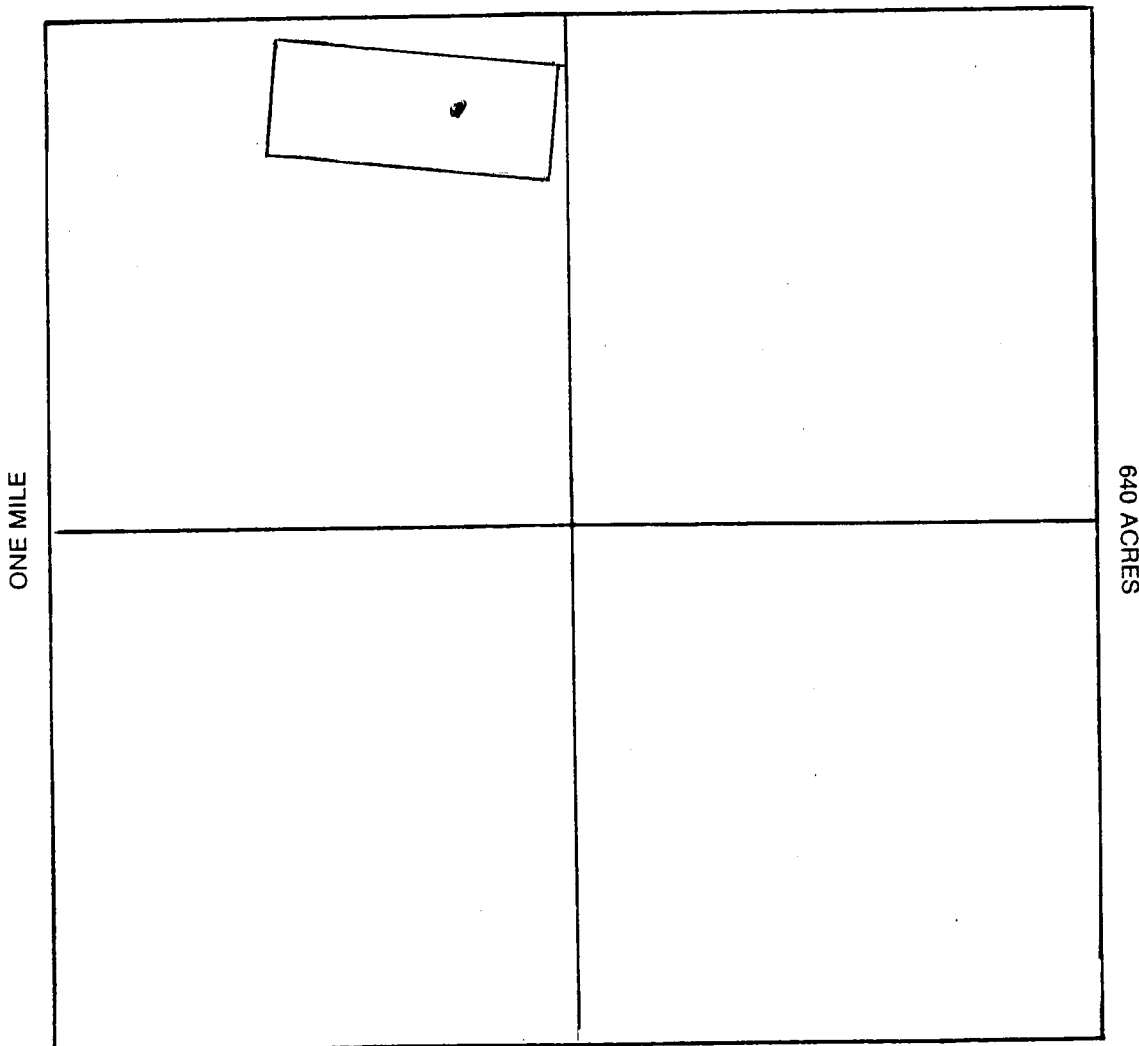
## MAP

One inch = One thousand feet

North Arrow



ONE MILE



Section 10 Range 11E Township 18S,  
GILA & SALT RIVER Base and Meridian.

Dated: 9/1/95

Jerry M. Lee  
Signature

F. ANN RODRIGUEZ, RECORDER  
RECORDED BY: GFS  
DEPUTY RECORDER  
2000 ROOC



DOCKET: 10123  
PAGE: 664  
NO. OF PAGES: 2  
SEQUENCE: 95135216  
09/07/95  
LOCATN 13:22:00  
PICKUP  
AMOUNT PAID \$ 9.00

W  
SIERRITA MINING & RANCHING CO

TUCSON AZ 85701  
City/State/Zip Code: \_\_\_\_\_

Space above this line for Recorder's use

### NOTICE OF MINING CLAIM

RECEIVED  
BUREAU OF  
LAND MANAGEMENT  
ARIZONA  
STATE OFFICE  
PHOENIX, ARIZONA  
6 9 24 AM '95

1. TYPE OF NOTICE:  Location  Amendment  Relocation
2. TYPE OF CLAIM:  Placer  Lode  Millsite  Tunnelsite
3. The name and address of the Locator is  
Name: SIERRITA MINING & RANCHING CO  
Address: HC 70 BOX 4260  
City/State/Zip Code: SAHUARITA AZ 85629
4. The name of the claim is LUCKY STRIKE #2
5. The date of the location is 9/1/95
6. The claim is 1500 feet long and 600 feet wide. The distance from the location monument to each end of the claim is 50 feet in a EASTERLY direction and 1450 feet in a WESTERLY direction.
7. The general course of the claim is from the EAST to the WEST
8. The location of the claim is in Section 10, Township 18S Range 11E, GILA & SALT RIVER Base and Meridian,  
SIERRITA Mining District, PIMA County,  
State of ARIZONA
9. If amending or relocating, the previous claim name was \_\_\_\_\_ recorded in Docket(Book) \_\_\_\_\_ page(s) \_\_\_\_\_  
SIERRITA Mining District, PIMA County,  
State of ARIZONA
10. The location of the claim with reference to a natural object or permanent monument is APPROXIMATELY  
300 FEET WNW FROM THE NW CORNER OF SECTION 10 T18S R11E IN THE NE 4 OF SECTION  
9 AND THE NW 4 OF SECTION 10

335565

Dated: 9/1/95 BY Jerry M. [Signature]  
Signature  
HC 70 BOX 4260  
Address  
SAHUARITA AZ 85629  
City/State/Zip

10123 664

# MAP OF MINING CLAIM LOCATION

1. The name of the claim is LUCKY STRIKE #2 ;
2. The NORTHWEST corner of the claim is ABOUT 300 feet in a ESE direction to a survey monument or permanent natural object described as THE NORTHWEST CORNER OF SECTION 10 T18S R11E ;
3. The type of location monument is A STONE MONUMENT WITH WOOD POST ;  
The type of corner end monuments are STONE MONUMENTS WITH WOOD POSTS ;
4. The bearing and distance between the corners of the claim are beginning at the NORTHWEST corner of the claim, 600 feet in a S 12° W direction to the SW corner, then 1500 feet in a S 78° E direction to the SE corner, then 600 feet in a N 12° E direction to the NE corner, then 1500 feet in a N 78° W direction to the point of beginning.

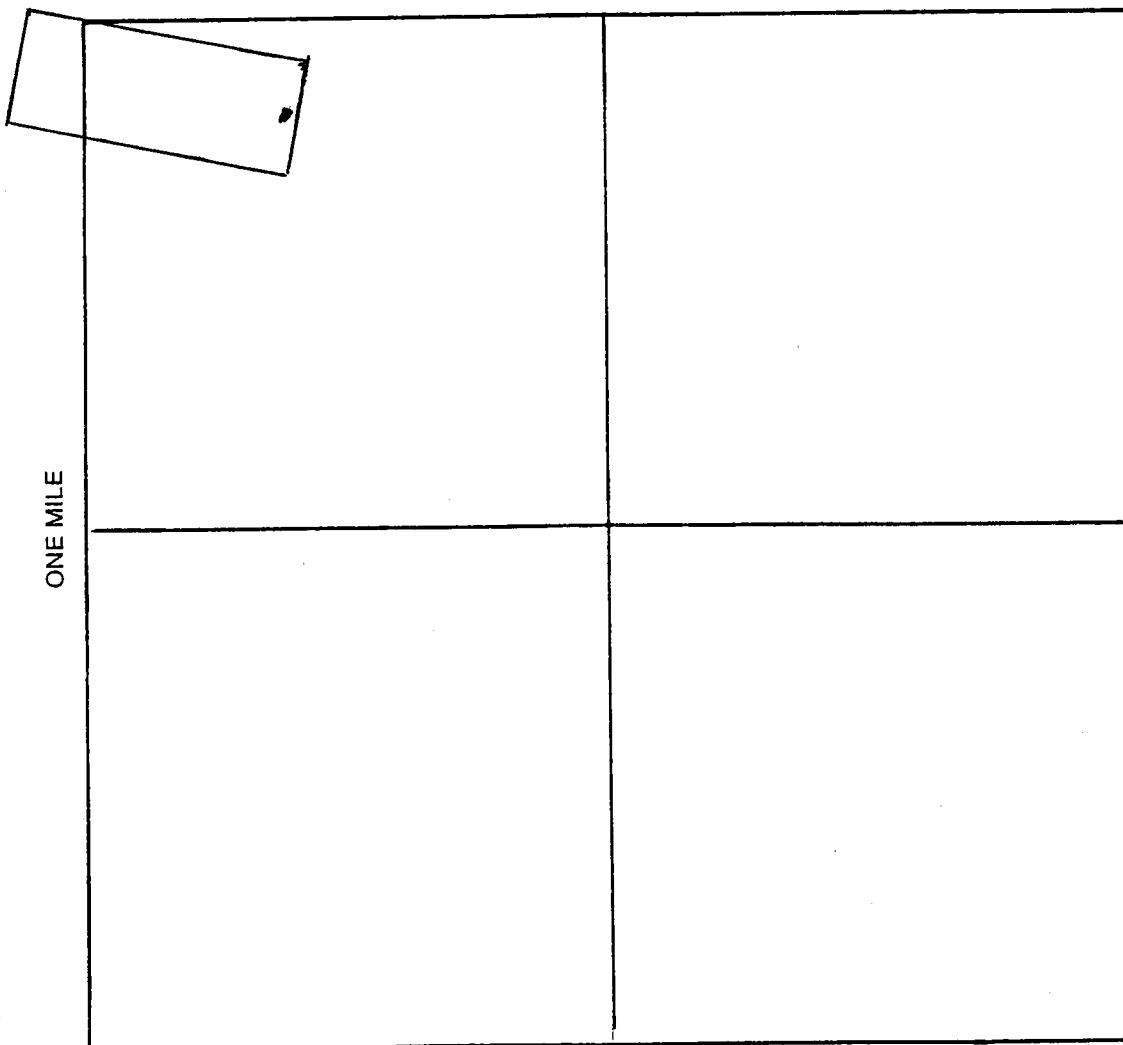
## MAP

One inch = One thousand feet

North Arrow



ONE MILE



Section 10 Range 11E Township 18S  
GILA & SALT RIVER Base and Meridian.

Dated: 9/1/95

*Jerry M. Lee*  
Signature



F. ANN RODRIGUEZ, RECORDER  
RECORDED BY: GFS  
DEPUTY RECORDER  
2000 ROOC



DOCKET: 10123  
PAGE: 666  
NO. OF PAGES: 2  
SEQUENCE: 95135217  
09/07/95  
LOCATN 13:22:00

W  
SIERRITA MINING & RANCHING CO

PICKUP  
AMOUNT PAID \$ 9.00

TUCSON AZ 85701  
City/State/Zip Code: \_\_\_\_\_

Space above this line for Recorder's use

### NOTICE OF MINING CLAIM

1. TYPE OF NOTICE:  Location  Amendment  Relocation
2. TYPE OF CLAIM:  Placer  Lode  Millsite  Tunnel site
3. The name and address of the Locator is  
Name: SIERRITA MINING & RANCHING CO  
Address: HC 70 BOX 4260  
City/State/Zip Code: SAHUARITA AZ 85629
4. The name of the claim is LUCKY STRIKE #3
5. The date of the location is 9/1/95
6. The claim is 1500 feet long and 600 feet wide. The distance from the location monument to each end of the claim is 800 feet in a EASTERLY direction and 700 feet in a WESTERLY direction.
7. The general course of the claim is from the EAST to the WEST
8. The location of the claim is in Section 9 & 10, Township 18S Range 11E, GILA & SALT RIVER Base and Meridian,  
SIERRITA Mining District, PIMA County,  
State of ARIZONA
9. If amending or relocating, the previous claim name was LUCKY STRIKE #3  
\_\_\_\_\_ recorded in Docket(Book) 4752 page(s) 356,  
SIERRITA Mining District, PIMA County,  
State of ARIZONA
10. The location of the claim with reference to a natural object or permanent monument is APPROXIMATELY  
600 FEET SOUTH FROM THE NW CORNER OF SECTION 10 T18S R11E IN THE NW 4 OF SAID  
SECTION AND IN THE NE 4 OF SECTION 9 T18S R11E

RECEIVED  
BUREAU OF  
LAND MANAGEMENT  
OCT 6 9 24 AM '95  
ARIZONA  
STATE OFFICE  
PHOENIX, ARIZONA

325566

Dated: 9/1/95 BY Jerry Mc Lee  
Signature  
HC 70 BOX 4260  
Address  
SAHUARITA AZ 85629  
City/State/Zip

10123 666

# MAP OF MINING CLAIM LOCATION

1. The name of the claim is LUCKY STRIKE #3 ;
2. The SOUTHWEST corner of the claim is 1200 feet in a NE direction to a survey monument or permanent natural object described as NW CORNER SECTION 10 T18S R11E ;
3. The type of location monument is A STONE MONUMENT WITH WOOD POST ;  
The type of corner end monuments are STONE MONUMENTS WITH WOOD POSTS ;
4. The bearing and distance between the corners of the claim are beginning at the SOUTHWEST corner of the claim, 600 feet in a N 12° E direction to the NW corner, then 1500 feet in a S 78° E direction to the NE corner, then 600 feet in a S 12° W direction to the SE corner, then 1500 feet in a N 78° W direction to the point of beginning.

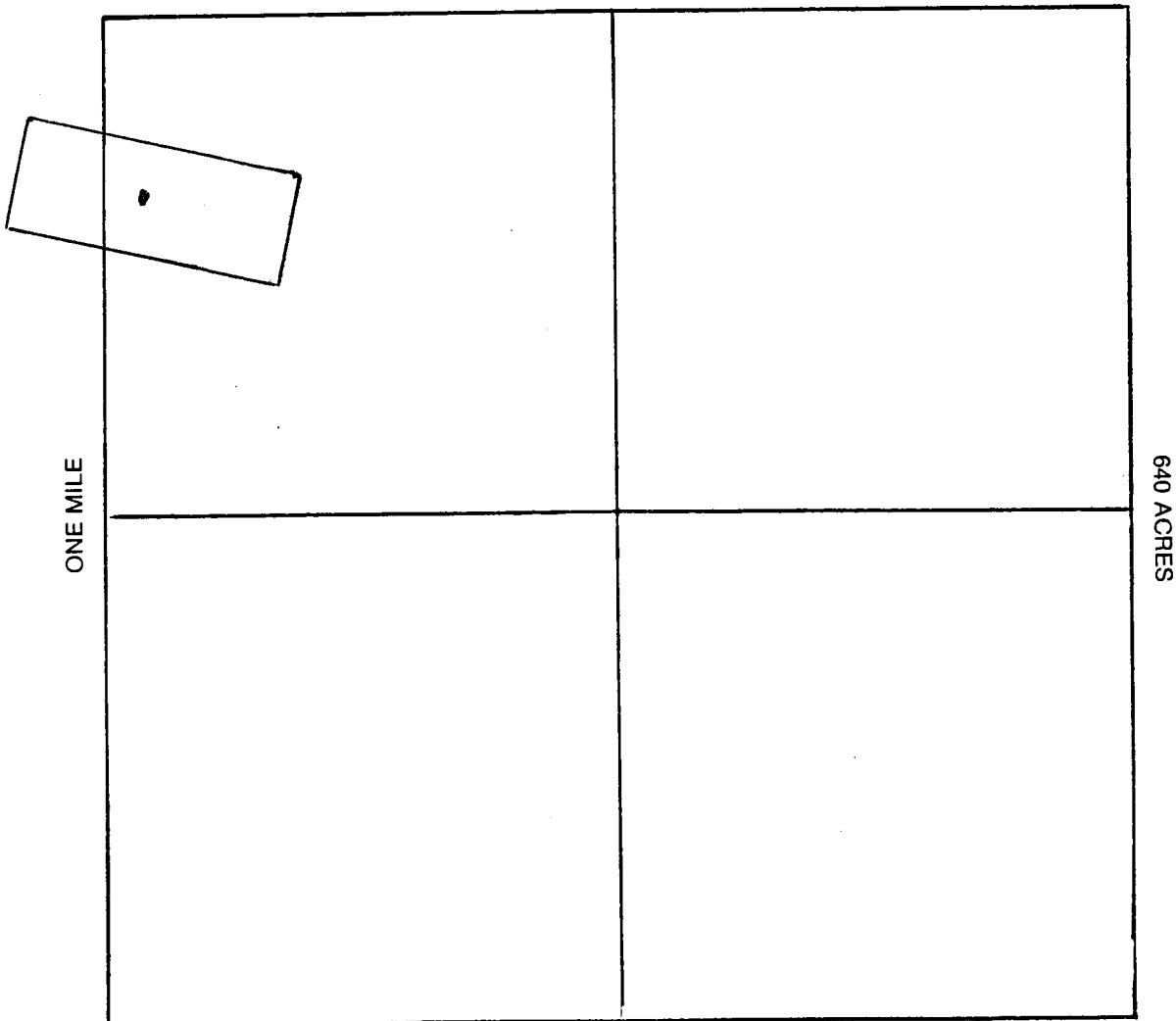
## MAP

One inch = One thousand feet

North Arrow



ONE MILE



Section 10 Range 11E Township 18S  
GILA & SALT RIVER Base and Meridian.

Dated: 9/1/95

Jerry M. Lee  
Signature

F. ANN RODRIGUE, RECORDER  
RECORDED BY: GFS  
DEPUTY RECORDER  
2000 ROOC



DOCKET: 10123  
PAGE: 704  
NO. OF PAGES: 2  
SEQUENCE: 95135236  
09/07/95  
LOCATN 13:22:00  
PICKUP  
AMOUNT PAID \$ 9.00

W  
SIERRITA MINING & RANCHING CO

TUCSON AZ 85701

City/State/Zip Code: \_\_\_\_\_

Space above this line for Recorder's use

### NOTICE OF MINING CLAIM

RECEIVED  
BUREAU OF  
LAND MANAGEMENT  
OCT 6 9 25 AM '95  
ARIZONA  
STATE OFFICE  
PHOENIX, ARIZONA

- TYPE OF NOTICE:  Location  Amendment  Relocation
- TYPE OF CLAIM:  Placer  Lode  Millsite  Tunnelsite
- The name and address of the Locator is  
Name: SIERRITA MINING & RANCHING CO  
Address: HC 70 BOX 4260  
City/State/Zip Code: SAHUARITA AZ 85629
- The name of the claim is MAY BIRD #8
- The date of the location is 9/1/95
- The claim is 1500 feet long and 600 feet wide. The distance from the location monument to each end of the claim is 115 feet in a NE direction and 1385 feet in a SW direction.
- The general course of the claim is from the NE to the SW
- The location of the claim is in Section 12 & 13, Township 18S  
Range 11E, GILA & SALT RIVER  
Base and Meridian,  
SIERRITA Mining District, PIMA County,  
State of ARIZONA
- If amending or relocating, the previous claim name was MAY BIRD #8  
4675 recorded in Docket(Book) 475 page(s)  
SIERRITA Mining District, PIMA County,  
State of ARIZONA
- The location of the claim with reference to a natural object or permanent monument is APPROXIMATELY 1000 FEET WNW FROM THE SE CORNER OF SECTION 12 T18S R11E IN THE SE 4 OF SECTION 12 AND THE NE 4 OF SECTION 13 T18S R11E

335567

Dated: 9/1/95 BY Jerry M. Lee  
Signature  
HC 70 BOX 4260  
Address  
SAHUARITA AZ 85629  
City/State/Zip

10123 704

# MAP OF MINING CLAIM LOCATION

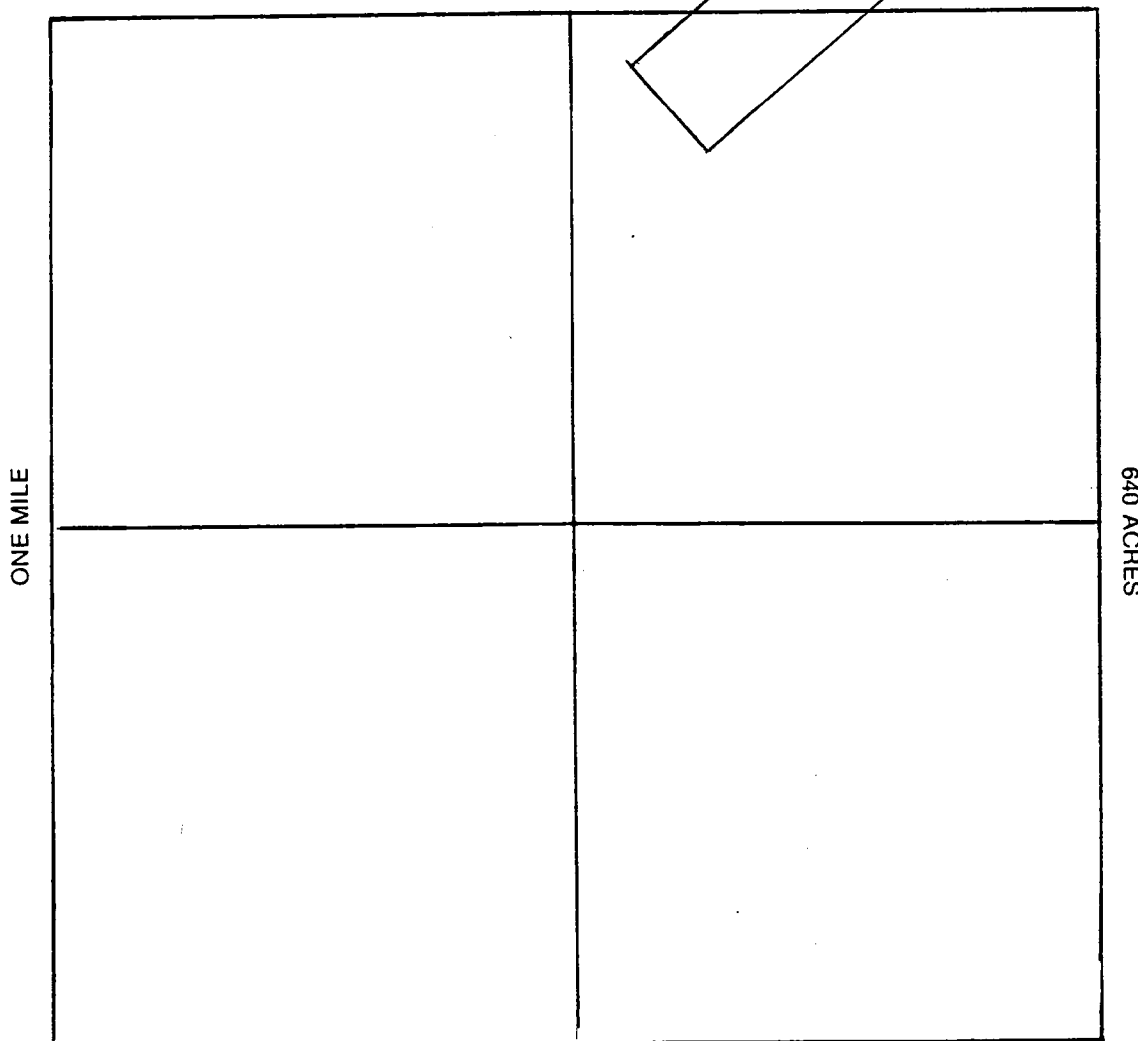
1. The name of the claim is MAY BIRD #8 ;
2. The SE corner of the claim is 1000 feet in a ESE direction to a survey monument or permanent natural object described as THE SE CORNER OF SECTION 12 T18S R11E ;
3. The type of location monument is A STONE MONUMENT WITH WOOD POST ;  
The type of corner end monuments are STONE MOUNUMENTS WITH WOOD POSTS ;
4. The bearing and distance between the corners of the claim are beginning at the SE corner of the claim, 1500 feet in a S 50° W direction to the SW corner, then 600 feet in a N 40° W direction to the NW corner, then 1500 feet in a N 50° E direction to the NE corner, then 600 feet in a S 40° E direction to the point of beginning.

## MAP

One inch = One thousand feet

ONE MILE

North Arrow



Section 13 Range 11E Township 18S,  
GILA & SALT RIVER Base and Meridian.

Dated: 9/1/95

*Jerry M. S. Lee*  
 Signature

10123 705

F. ANN RODRIGUEZ, RECORDER  
RECORDED BY: GFS  
DEPUTY RECORDER  
2000 ROOC



DOCKET: 10123  
PAGE: 706  
NO. OF PAGES: 2  
SEQUENCE: 95135237  
09/07/95  
LOCATN 13:22:00

W  
SIERRITA MINING & RANCHING CO

TUCSON AZ 85701

PICKUP AMOUNT PAID \$ 9.00

City/State/Zip Code: \_\_\_\_\_

Space above this line for Recorder's use

### NOTICE OF MINING CLAIM

RECEIVED  
BUREAU OF  
LAND MANAGEMENT  
OCT 6 9 25 AM '95  
ARIZONA  
STATE OFFICE  
PHOENIX, ARIZONA

1. TYPE OF NOTICE:  Location  Amendment  Relocation

2. TYPE OF CLAIM:  Placer  Lode  Millsite  Tunnelsite

3. The name and address of the Locator is

Name: SIERRITA MINING & RANCHING CO

Address: HC 70 BOX 4260

City/State/Zip Code: SAHUARITA AZ 85629

4. The name of the claim is MAYBIRD #12

5. The date of the location is 9/1/95

6. The claim is 1500 feet long and 600 feet wide. The distance from the location monument to each end of the claim is 50 feet in a SW direction and 1450 feet in a NE direction.

7. The general course of the claim is from the EAST to the WEST

8. The location of the claim is in Section 12, Township 18S  
Range 11E, GILA & SALT RIVER

\_\_\_\_\_ Base and Meridian,  
SIERRITA Mining District, PIMA County,

State of ARIZONA

9. If amending or relocating, the previous claim name was MAY BIRD #12

\_\_\_\_\_ recorded in Docket(Book) 4675 page(s) 474

\_\_\_\_\_ Mining District, PIMA County,

State of ARIZONA

10. The location of the claim with reference to a natural object or permanent monument is APPROXIMATELY 1550 FEET SSE FROM THE NW CORNER OF SECTION 12 T18S R11E IN THE NW 4 OF SAID SECTION

Dated: 9/1/95

BY Jerry M. S. [Signature]

HC 70 BOX 4260  
Address

SAHUARITA AZ 85629  
City/State/Zip

# MAP OF MINING CLAIM LOCATION

1. The name of the claim is MAY BIRD #12 ;
2. The NW corner of the claim is 1550 feet in a NNW direction to a survey monument or permanent natural object described as THE NW CORNER OF SECTION 12 T18S R11E ;
3. The type of location monument is A STONE MONUMENT WITH WOOD POST ;  
The type of corner end monuments are STONE MONUMENTS WITH WOOD POSTS ;
4. The bearing and distance between the corners of the claim are beginning at the NW corner of the claim, 1500 feet in a N 50° E direction to the NE corner, then 600 feet in a S 40° E direction to the SE corner, then 1500 feet in a S 50° W direction to the SW corner, then 600 feet in a N 40° W direction to the point of beginning.

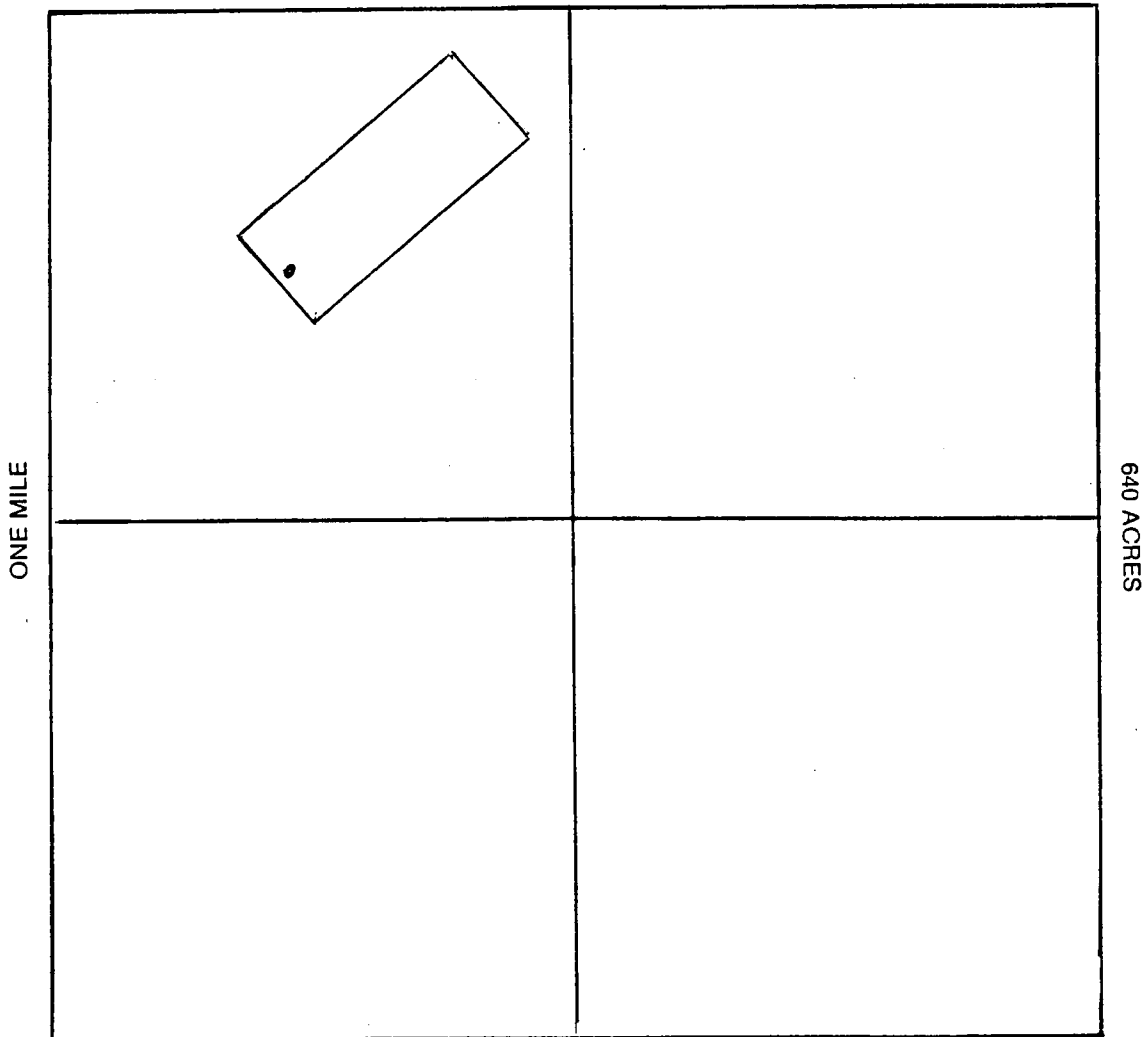
## MAP

One inch = One thousand feet

North Arrow



ONE MILE



Section 12 Range 11E Township 18S  
GILA & SALT RIVER Base and Meridian.

Dated: 9/1/95

Jerry M. Gee  
Signature

F. ANN RODRIGUE RECORDER  
RECORDED BY: GFS  
DEPUTY RECORDER  
2000 ROOC



DOCKET: 10123  
PAGE: 708  
NO. OF PAGES: 2  
SEQUENCE: 95135238  
09/07/95  
LOCATN 13:22:00

W  
SIERRITA MINING & RANCHING CO

PICKUP  
AMOUNT PAID \$ 9.00

TUCSON AZ 85701

City/State/Zip Code: \_\_\_\_\_

Space above this line for Recorder's use

### NOTICE OF MINING CLAIM

RECEIVED  
BUREAU OF  
LAND MANAGEMENT  
Oct 6 9 25 AM '95  
ARIZONA  
STATE OFFICE  
PHOENIX, ARIZONA

- TYPE OF NOTICE:  Location  Amendment  Relocation
- TYPE OF CLAIM:  Placer  Lode  Millsite  Tunnel site
- The name and address of the Locator is  
Name: SIERRITA MINING & RANCHING CO.  
Address: HC 70 BOX 4260  
City/State/Zip Code: SAHUARITA, AZ. 85629
- The name of the claim is MAY BIRD #13
- The date of the location is 9-1-95
- The claim is 1500 feet long and 600 feet wide. The distance from the location monument to each end of the claim is 75 feet in a SOUTHWESTERLY direction and 1425 feet in a NORTHEASTERLY direction.
- The general course of the claim is from the \_\_\_\_\_ to the \_\_\_\_\_
- The location of the claim is in Section 12, Township 18 S.  
Range 11 E, GILA & SALT RIVER Base and Meridian,  
SIERRITA Mining District, PIMA County,  
State of ARIZONA
- If amending or relocating, the previous claim name was MAY BIRD #13  
recorded in Docket(Book) 977 page(s) 137,  
SIERRITA Mining District, PIMA County,  
State of ARIZONA
- The location of the claim with reference to a natural object or permanent monument is APPROX.  
950' S S W FROM THE NW CORNER OF SEC. 12 T 18 S R 11 E IN THE NW 4 OF SAID SECTION

HC: 385569  
335569

Dated: 9-1-95

BY: Jerry M. [Signature]

HC 70 BOX 4260  
Address

SAHUARITA, AZ. 85629  
City/State/Zip

City/State/Zip

# MAP OF MINING CLAIM LOCATION

1. The name of the claim is MAY BIRD #13 ;
2. The N W corner of the claim is 950 feet in a NNW direction to a survey monument or permanent natural object described as THE NW CORNER OF SEC. 12 T 18 S R 11 E ;
3. The type of location monument is STONE MONUMENT WITH WOOD POST ;  
The type of corner end monuments are STONE MONUMENT WITH WOOD POST ;
4. The bearing and distance between the corners of the claim are beginning at the N W corner of the claim, 1500 feet in a N 50° E direction to the NE corner, then 600 feet in a S 40° E direction to the SE corner, then 1500 feet in a S 50° W direction to the SW corner, then 600 feet in a N 40 W direction to the point of beginning.

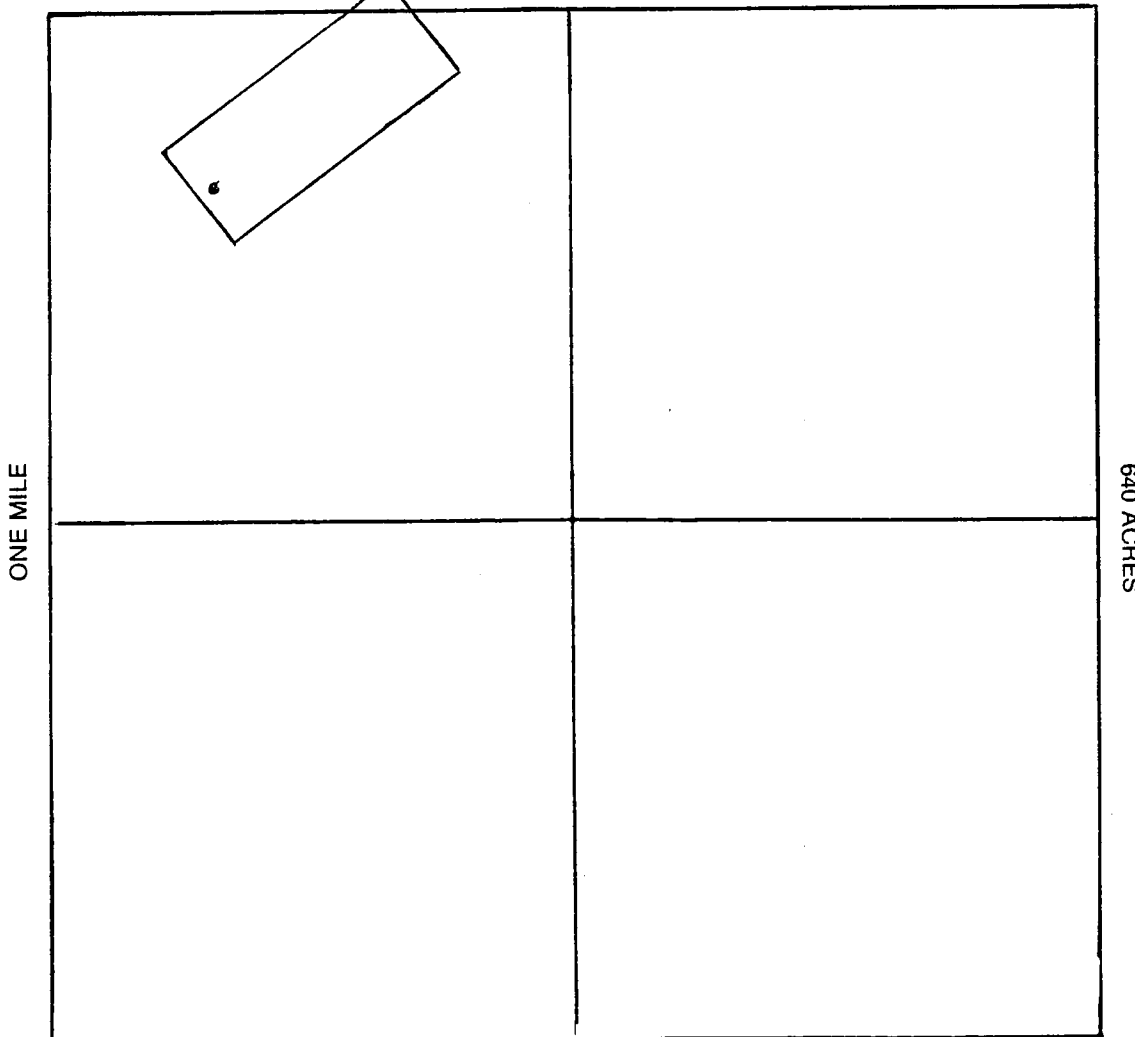
## MAP

One inch = One thousand feet

North Arrow



ONE MILE



10123 709 62101

Section 12 Range 11 E Township 18 S  
GILA & SALT RIVER Base and Meridian.

Dated: 9-1-95

*Jerry M. Lee*  
Signature

801 23101



F. ANN RODRIGUEZ RECORDER  
RECORDED BY: G  
DEPUTY RECORDER  
2000 R00C



DOCKET: 10123  
PAGE: 710  
NO. OF PAGES: 2  
SEQUENCE: 95135239  
09/07/95  
LOCATN 13:22:00  
PICKUP  
AMOUNT PAID \$ 9.00

W  
SIERRITA MINING & RANCHING CO

TUCSON AZ 85701

City/State/Zip Code: \_\_\_\_\_

Space above this line for Recorder's use

### NOTICE OF MINING CLAIM

RECEIVED  
BUREAU OF  
LAND MANAGEMENT  
OCT 6 9 25 AM '95  
ARIZONA  
STATE OFFICE  
PHOENIX, ARIZONA

- TYPE OF NOTICE:  Location  Amendment  Relocation
- TYPE OF CLAIM:  Placer  Lode  Millsite  Tunnelsite
- The name and address of the Locator is  
Name: SIERRITA MINING & RANCHING CO.  
Address: HC 70 BOX 4260  
City/State/Zip Code: SAHUARITA, AZ. 85629
- The name of the claim is MAY BIRD #14
- The date of the location is 9-1-95
- The claim is 1500 feet long and 600 feet wide. The distance from the location monument to each end of the claim is 50 feet in a N E direction and 1450 feet in a S W direction.
- The general course of the claim is from the \_\_\_\_\_ to the \_\_\_\_\_
- The location of the claim is in Section 12, Township 18 S  
Range 11 E, GILA & SALT RIVER Base and Meridian,  
SIERRITA Mining District, PIMA County,  
State of ARIZONA
- If amending or relocating, the previous claim name was MAY BIRD #14  
recorded in Docket(Book) 977 page(s) 138,  
SIERRITA Mining District, PIMA County,  
State of ARIZONA
- The location of the claim with reference to a natural object or permanent monument is APPROX.  
1500' SSE FROM THE NW CORNER OF SEC. 12 T 18 S R 11 E IN THE NW 4 OF SAID SEC.

335570

Dated: 9-1-95

BY: Jerry M. Lee  
Signature

HC 70 BOX 4260  
Address  
SAHUARITA, AZ. 85629  
City/State/Zip

# MAP OF MINING CLAIM LOCATION

1. The name of the claim is MAY BIRD #14 ;
2. The NE corner of the claim is 1500' feet in a NNW direction to a survey monument or permanent natural object described as THE NW CORNER OF SECTION 12 T 18 S R 11 E ;
3. The type of location monument is STONE MONUMENT WITH WOOD POST ;  
The type of corner end monuments are STONE MONUMENT'S WITH WOOD POST'S ;
4. The bearing and distance between the corners of the claim are beginning at the NE corner of the claim, 1500 feet in a S 50° W direction to the NW corner, then 600 feet in a S 40° E direction to the SW corner, then 1500 feet in a N 50° E direction to the SE corner, then 600 feet in a N 40° W direction to the point of beginning.

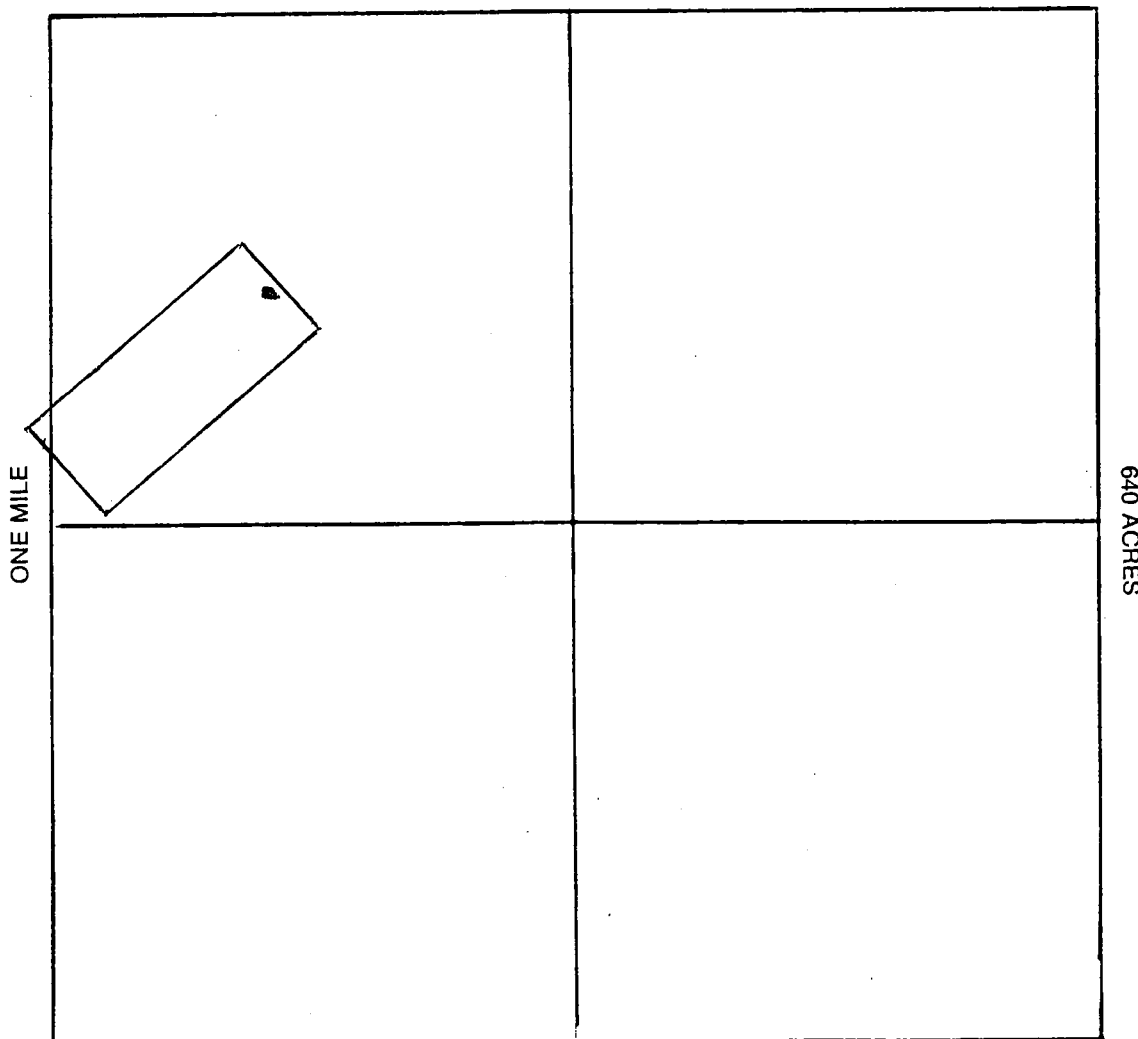
## MAP

One inch = One thousand feet

North Arrow



ONE MILE



Section 12 Range 11 E Township 18 S  
GILA & SALT RIVER Base and Meridian.

Dated: 9-1-95

*Jerry M. Lee*  
Signature

F. ANN RODRIGUEZ RECORDER  
RECORDED BY: G...  
DEPUTY RECORDER  
2000 ROOC



DOCKET: 10123  
PAGE: 712  
NO. OF PAGES: 2  
SEQUENCE: 95135240  
09/07/95  
LOCATN 13:22:00

W  
SIERRITA MINING & RANCHING CO

PICKUP  
AMOUNT PAID \$ 9.00

TUCSON AZ 85701

City/State/Zip Code: \_\_\_\_\_

Space above this line for Recorder's use

### NOTICE OF MINING CLAIM

RECEIVED  
BUREAU OF  
LAND MANAGEMENT  
OCT 6 9 25 AM '95  
ARIZONA  
STATE OFFICE  
PHOENIX, ARIZONA

- TYPE OF NOTICE:  Location  Amendment  Relocation
- TYPE OF CLAIM:  Placer  Lode  Millsite  Tunnelsite
- The name and address of the Locator is  
Name: SIERRITA MINING & RANCHING CO.  
Address: HC 70 BOX 4260  
City/State/Zip Code: SAHUARITA, ARIZONA 85629
- The name of the claim is MAY BIRD #15
- The date of the location is 9-1-95
- The claim is 1500 feet long and 600 feet wide. The distance from the location monument to each end of the claim is 150 feet in a NORTHEASTERLY direction and 1350 feet in a SOUTHWESTERLY direction.
- The general course of the claim is from the EAST to the WEST
- The location of the claim is in Section 11 & 12, Township 18 S Range 11 E, GILA & SALT RIVER Base and Meridian  
SIERRITA Mining District, PIMA County  
State of ARIZONA
- If amending or relocating, the previous claim name was MAY BIRD #15 recorded in Docket(Book) 977 page(s) 139, SIERRITA Mining District, PIMA County, State of ARIZONA
- The location of the claim with reference to a natural object or permanent monument is APPROXIMATELY 950 FEET SSE FROM THE NE CORNER OF SECTION 11 T18S R11E IN THE NE 4 SECTION 11 & THE NW 4 SECTION 12 T18S R11E.

H.C. 335571

Dated: 9-1-95

*Jerry M. Lee*  
Signature

HC 70 BOX 4260  
Address

SAHUARITA, ARIZONA 85629  
City/State/Zip

# MAP OF MINING CLAIM LOCATION

1. The name of the claim is MAY BIRD #15 ;
2. The NORTHEAST corner of the claim is 950 feet in a NNW direction to a survey monument or permanent natural object described as THE NORTHEAST CORNER OF SECTION 11 T18S R11E. ;
3. The type of location monument is STONE MONUMENT WITH WOOD POST ;  
The type of corner end monuments are STONE MONUMENTS WITH WOOD POSTS ;
4. The bearing and distance between the corners of the claim are beginning at the NORTHEAST corner of the claim, 600 feet in a S 40° E direction to the SOUTHEAST corner, then 1500 feet in a S 50° W direction to the SOUTHWEST corner, then 600 feet in a N 40° W direction to the NORTHWEST corner, then 1500 feet in a N 50° E direction to the point of beginning.

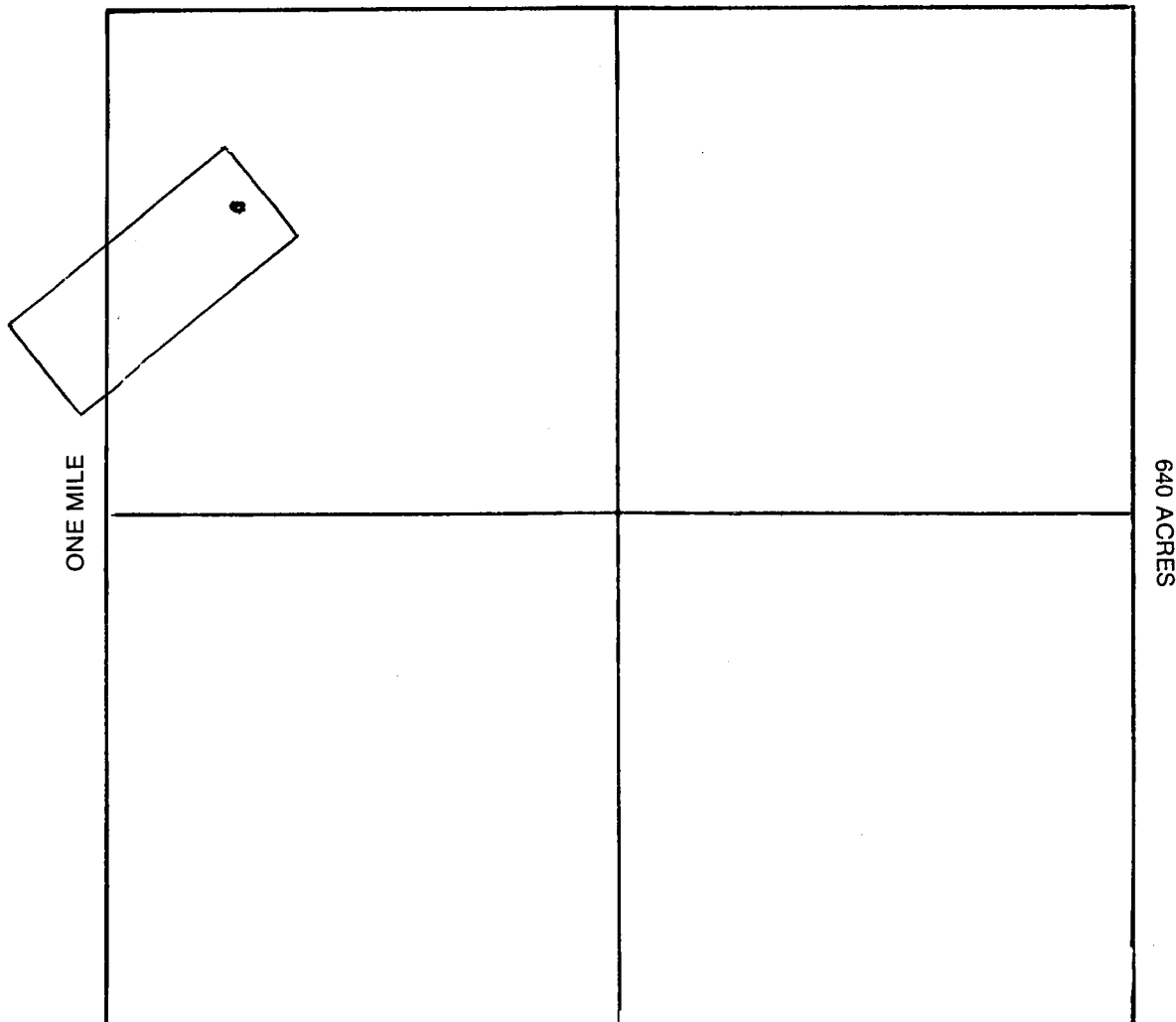
## MAP

One inch = One thousand feet

North Arrow



ONE MILE



Section 12 Range 11E Township 18S ,  
GILA & SALT RIVER Base and Meridian.

Dated: 9-1-95

*Jerry M. Lee*  
Signature

F. ANN RODRIGUEZ RECORDER  
RECORDED BY: GFS  
DEPUTY RECORDER  
2000 RDOC



DOCKET: 10123  
PAGE: 714  
NO. OF PAGES: 2  
SEQUENCE: 95135241  
LOCATN 09/07/95  
13:22:00

W  
SIERRITA MINING & RANCHING CO

TUCSON AZ 85701

PICKUP  
AMOUNT PAID \$ 9.00

City/State/Zip Code: \_\_\_\_\_

Space above this line for Recorder's use

### NOTICE OF MINING CLAIM

RECEIVED  
BUREAU OF  
LAND MANAGEMENT  
OCT 6 9 26 AM '95  
ARIZONA  
STATE OFFICE  
PHOENIX, ARIZONA

- TYPE OF NOTICE:  Location  Amendment  Relocation
- TYPE OF CLAIM:  Placer  Lode  Millsite  Tunnelsite
- The name and address of the Locator is  
Name: SIERRITA MINING & RANCHING CO  
Address: HC 70 BOX 4260  
City/State/Zip Code: SAHUARITA AZ 85629
- The name of the claim is MAYBIRD #20
- The date of the location is 9/1/95
- The claim is 1500 feet long and 600 feet wide. The distance from the location monument to each end of the claim is 350 feet in a NORTHEASTERLY direction and 1150 feet in a SOUTHWESTERLY direction.
- The general course of the claim is from the EAST to the WEST
- The location of the claim is in Section 1 & 12, Township 18S Range 11E, GILA & SALT RIVER Base and Meridian; SIERRITA Mining District, PIMA County, State of ARIZONA
- If amending or relocating, the previous claim name was MAY BIRD #20 recorded in Docket(Book) 977 page(s) 144, SIERRITA Mining District, PIMA County, State of ARIZONA
- The location of the claim with reference to a natural object or permanent monument is APPROXIMATELY 1400 FEET WESTERLY FROM THE SOUTHEAST CORNER OF SECTION 1 T18S R11E. THE NORTHEAST HALF OF THIS CLAIM IS IN SECTION 1. THE SOUTHWEST HALF OF THIS CLAIM IS IN SECTION 12 T18S R11E. SE 4 SECTION 1 NE 4 SECTION 12.

MC: 32957  
335612

Dated: 9/1/95 BY Jerry M. Lee  
Signature  
HC 70 BOX 4260  
Address  
SAHUARITA AZ 85629  
City/State/Zip

10123 714 101

# MAP OF MINING CLAIM LOCATION

1. The name of the claim is MAY BIRD #20 ;
2. The SOUTHEAST corner of the claim is 1400 feet in a EASTERLY direction to a survey monument or permanent natural object described as THE SE CORNER OF SECTION 1 T18S R11E ;
3. The type of location monument is A STONE MONUMENT WITH WOOD POST ;  
The type of corner end monuments are STONE MONUMENTS WITH WOOD POSTS ;
4. The bearing and distance between the corners of the claim are beginning at the SOUTHEAST corner of the claim, 1500 feet in a S 57° W direction to the SW corner, then 600 feet in a N 42° W direction to the NW corner, then 1500 feet in a N 57° E direction to the NE corner, then 600 feet in a S 42° E direction to the point of beginning.

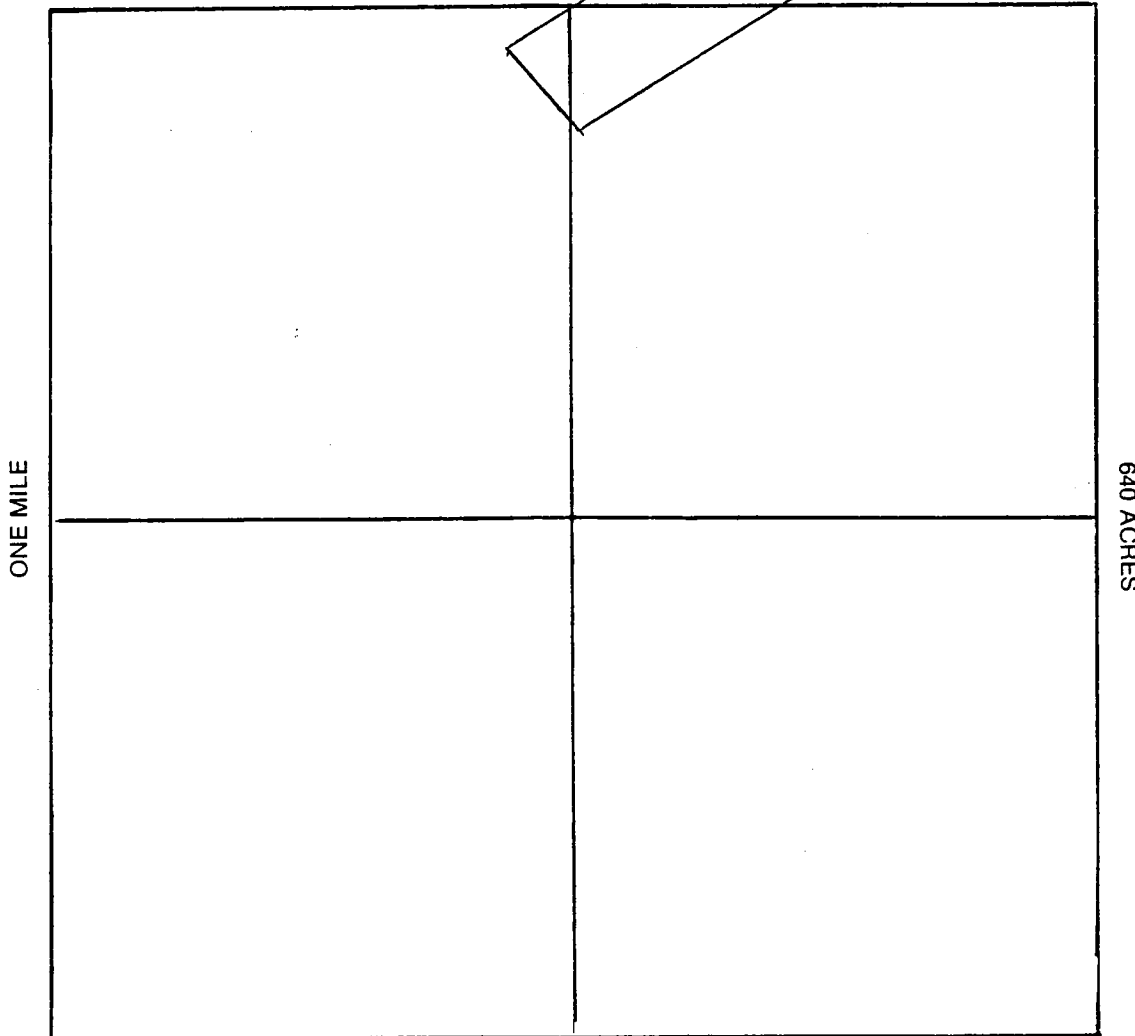
## MAP

One inch = One thousand feet

North Arrow



ONE MILE



Section 12 Range 11E Township 18S ,  
GILA & SALT RIVER Base and Meridian.

Dated: 9/1/95

Jerry M. Lee  
Signature

F. ANN RODRIGUEZ, RECORDER  
RECORDED BY: GFS  
DEPUTY RECORDER  
2000 RDOC



DOCKET: 10123  
PAGE: 716  
NO. OF PAGES: 2  
SEQUENCE: 95135242  
09/07/95  
LOCATN 13:22:00

W  
SIERRITA MINING & RANCHING CO

PICKUP  
AMOUNT PAID \$ 9.00

TUCSON AZ 85701  
City/State/Zip Code:

Space above this line for Recorder's use

### NOTICE OF MINING CLAIM

RECEIVED  
BUREAU OF  
LAND MANAGEMENT  
OCT 6 9 26 AM '95  
ARIZONA  
STATE OFFICE  
PHOENIX, ARIZONA

- TYPE OF NOTICE:  Location  Amendment  Relocation
- TYPE OF CLAIM:  Placer  Lode  Millsite  Tunnelsite
- The name and address of the Locator is  
Name: SIERRITA MINING & RANCHING CO  
Address: HC 70 BOX 4260  
City/State/Zip Code: SAHUARITA AZ 85629
- The name of the claim is MAY BIRD #22
- The date of the location is 9/1/95
- The claim is 1500 feet long and 600 feet wide. The distance from the location monument to each end of the claim is 250 feet in a NORTHEASTERLY direction and 1250 feet in a SOUTHWESTERLY direction.
- The general course of the claim is from the EAST to the WEST
- The location of the claim is in Section 11 & 12, Township 18S  
Range 11E, GILA & SALT RIVER  
Base and Meridian,  
SIERRITA Mining District, PIMA County,  
State of ARIZONA
- If amending or relocating, the previous claim name was MAY BIRD #22  
1012 recorded in Docket(Book) 158 page(s)  
SIERRITA Mining District, PIMA County,  
State of ARIZONA
- The location of the claim with reference to a natural object or permanent monument is APPROXIMATELY  
375 FEET SSE FROM THE NW CORNER OF SECTION 11 T18S R11E IN THE NE 4 SECTION 11  
AND THE NW 4 SECTION 12 T18S R11E

335573

Dated: 9/1/95 BY Jerry M. Lee  
Signature  
Address: HC 70 BOX 4260  
City/State/Zip: SAHUARITA AZ 85629

10123 716 95106

# MAP OF MINING CLAIM LOCATION

1. The name of the claim is MAY BIRD #22 ;
2. The NE corner of the claim is 375 feet in a NNW direction to a survey monument or permanent natural object described as THE NE CORNER OF SECTION 11 T18S R11E ;
3. The type of location monument is A STONE MONUMENT WITH WOOD POST ;  
The type of corner end monuments are STONE MONUMENTS WITH WOOD POSTS ;
4. The bearing and distance between the corners of the claim are beginning at the NE corner of the claim, 600 feet in a S 40° E direction to the SE corner, then 1500 feet in a S 50° W direction to the SW corner, then 600 feet in a N 40° W direction to the NW corner, then 1500 feet in a N 50° E direction to the point of beginning.

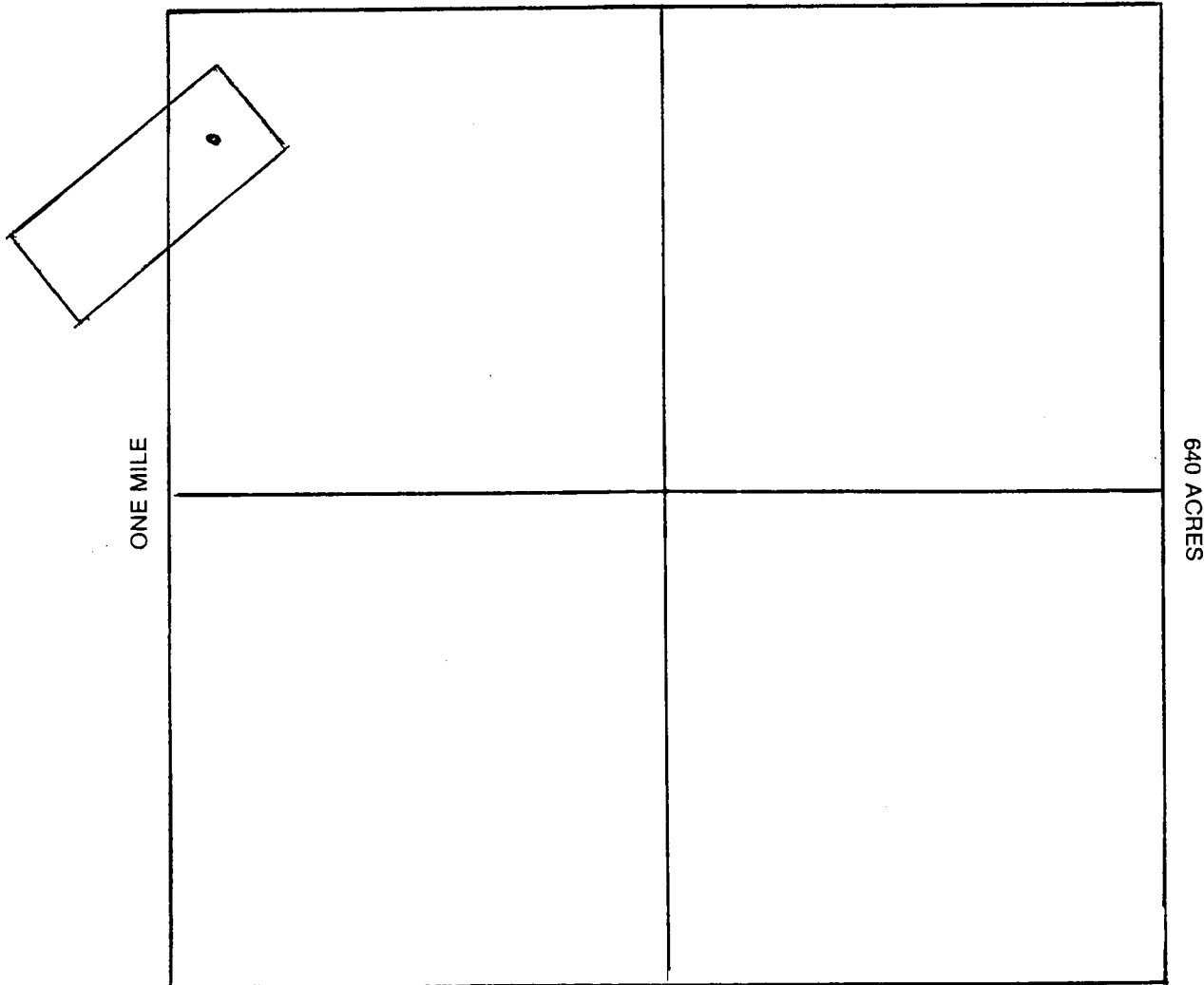
## MAP

One inch = One thousand feet

North Arrow



ONE MILE



Section 12 Range 11E Township 18S,  
GILA & SALT RIVER Base and Meridian.

Dated: 9/1/95

*Jerry M. Lee*  
Signature



F. ANN RODRIGUEZ RECORDER  
RECORDED BY: GFS  
DEPUTY RECORDER  
2000 RROC



DOCKET: 10123  
PAGE: 718  
NO. OF PAGES: 2  
SEQUENCE: 95135243  
09/07/95  
LOCATN 13:22:00  
PICKUP  
AMOUNT PAID \$ 9.00

W  
SIERRITA MINING & RANCHING CO

TUCSON AZ 85701

City/State/Zip Code: \_\_\_\_\_

Space above this line for Recorder's use

### NOTICE OF MINING CLAIM

RECEIVED  
BUREAU OF  
LAND MANAGEMENT  
ARIZONA  
STATE OFFICE  
PHOENIX, ARIZONA  
Oct 6 9 26 AM '95

- TYPE OF NOTICE:  Location  Amendment  Relocation
- TYPE OF CLAIM:  Placer  Lode  Millsite  Tunnel site
- The name and address of the Locator is  
Name: SIERRITA MINING & RANCHING CO  
Address: HC 70 BOX 4260  
City/State/Zip Code: SAHUARITA AZ 85629
- The name of the claim is MAY BIRD #23
- The date of the location is 9/1/95
- The claim is 1500 feet long and 600 feet wide. The distance from the location monument to each end of the claim is 150 feet in a NE direction and 1350 feet in a SW direction.
- The general course of the claim is from the EAST to the WEST
- The location of the claim is in Section 11 & 12, Township 18S Range 11E, GILA & SALT RIVER Base and Meridian, SIERRITA Mining District, PIMA County, State of ARIZONA
- If amending or relocating, the previous claim name was MAY BIRD #23 recorded in Docket(Book) 4675 page(s) 473, SIERRITA Mining District, PIMA County, State of ARIZONA
- The location of the claim with reference to a natural object or permanent monument is APPROXIMATELY 375 FEET SSE FROM THE NE CORNER OF SECTION 11 T18S R11E IN THE NE 4 SECTION 11 AND THE NW 4 SECTION 12 T18S R11E

335574

Dated: 9/1/95

BY Jerry M. Gue  
Signature  
HC 70 BOX 4260  
Address  
SAHUARITA AZ 85629  
City/State/Zip

10123 718

# MAP OF MINING CLAIM LOCATION

1. The name of the claim is MAY BIRD #23 ;
2. The SE corner of the claim is 375 feet in a NNW direction to a survey monument or permanent natural object described as THE NE CORNER OF SECTION 11 T18S R11E ;
3. The type of location monument is A STONE MONUMENT WITH WOOD POST ;  
The type of corner end monuments are STONE MONUMENTS WITH WOOD POSTS ;
4. The bearing and distance between the corners of the claim are beginning at the SE corner of the claim, 1500 feet in a S 50° W direction to the SW corner, then 600 feet in a N 40° W direction to the NW corner, then 1500 feet in a N 50° E direction to the NE corner, then 600 feet in a S 40° E direction to the point of beginning.

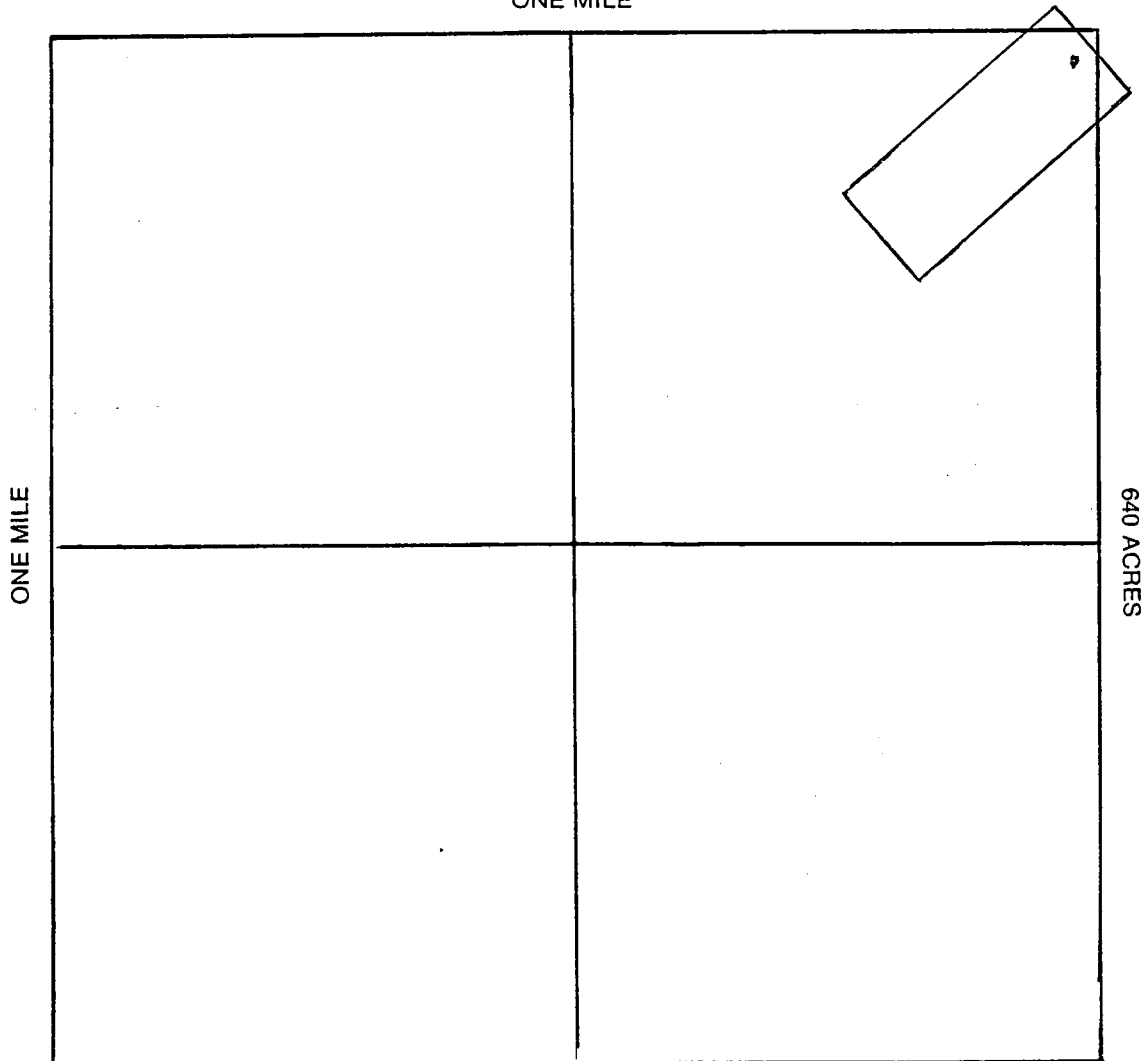
## MAP

One inch = One thousand feet

North Arrow



ONE MILE



Section 11 Range 11E Township 18S  
GILA & SALT RIVER Base and Meridian.

Dated: 9/1/95

*Jerry M. Lee*  
 Signature

F. ANN RODRIGUEZ, RECORDER  
RECORDED BY: GFS  
DEPUTY RECORDER  
2000 ROOC



DOCKET: 10123  
PAGE: 720  
NO. OF PAGES: 2  
SEQUENCE: 95135244  
09/07/95  
LOCATN 13:22:00  
PICKUP  
AMOUNT PAID \$ 9.00

W  
SIERRITA MINING & RANCHING CO

TUCSON AZ 85701

Space above this line for Recorder's use

### NOTICE OF MINING CLAIM

RECEIVED  
BUREAU OF  
LAND MANAGEMENT  
OCT 6 9 26 AM '95  
ARIZONA  
STATE OFFICE  
PHOENIX, ARIZONA

- TYPE OF NOTICE:  Location  Amendment  Relocation
- TYPE OF CLAIM:  Placer  Lode  Millsite  Tunnel site
- The name and address of the Locator is  
Name: SIERRITA MINING & RANCHING CO  
Address: HC 70 BOX 4260  
City/State/Zip Code: SAHUARITA AZ 85629
- The name of the claim is MAY BIRD #24
- The date of the location is 9/1/95
- The claim is 1500 feet long and 600 feet wide. The distance from the location monument to each end of the claim is 325 feet in a SW direction and 1175 feet in a NE direction.
- The general course of the claim is from the SW to the NE
- The location of the claim is in Section 11, Township 18S, Range 11E, GILA & SALT RIVER Base and Meridian, SIERRITA Mining District, PIMA County, State of ARIZONA
- If amending or relocating, the previous claim name was MAY BIRD #24 recorded in Docket(Book) 4675 page(s) 472, SIERRITA Mining District, PIMA County, State of ARIZONA
- The location of the claim with reference to a natural object or permanent monument is APPROXIMATELY 250 FEET NW FROM THE NE CORNER OF SECTION 11 T18S R11E IN THE NE 4 OF SAID SECTION

Dated: 9/1/95 BY Jerry M. Lee  
Signature  
HC 70 BOX 4260  
Address  
SAHUARITA AZ 85629  
City/State/Zip

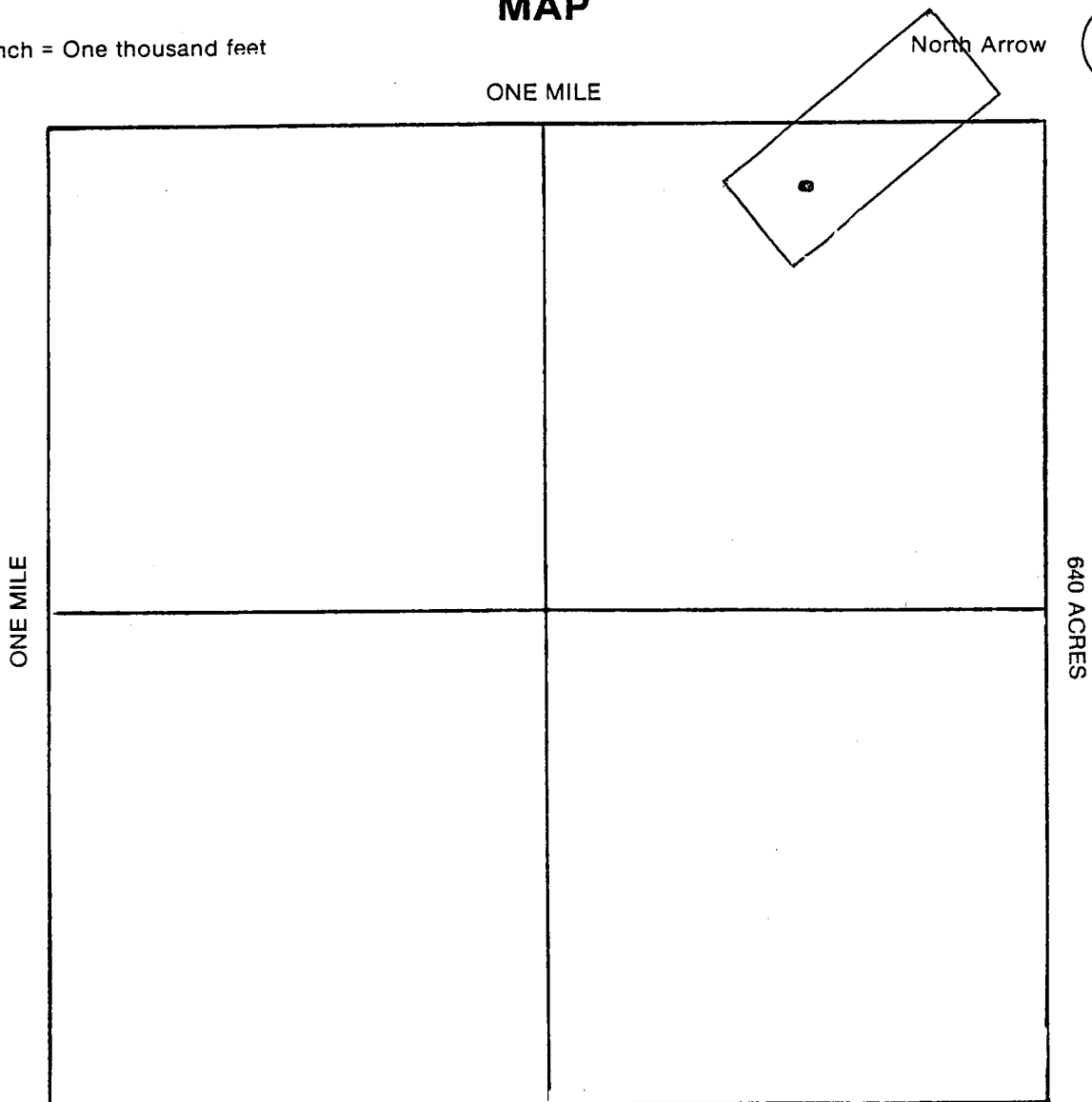
# MAP OF MINING CLAIM LOCATION

1. The name of the claim is MAY BIRD #24 ;
2. The SE corner of the claim is 250 feet in a ESE direction to a survey monument or permanent natural object described as THE NE CORNER OF SECTION 11 T18S R11E ;
3. The type of location monument is A STONE MONUMENT WITH WOOD POST ;  
The type of corner end monuments are STONE MONUMENTS WITH WOOD POSTS ;
4. The bearing and distance between the corners of the claim are beginning at the SE corner of the claim, 1500 feet in a S 50° W direction to the SW corner, then 600 feet in a N 40° W direction to the NW corner, then 1500 feet in a N 50° E direction to the NE corner, then 600 feet in a S 40° E direction to the point of beginning.

## MAP

One inch = One thousand feet

ONE MILE



Section 11 Range 11E Township 18S  
GILA & SALT RIVER Base and Meridian.

Dated: 9/1/95 Signature Jerry M. Lee

10123 721

F. ANN RODRIGUEZ | RECORDER  
RECORDED BY: GFS  
DEPUTY RECORDER  
2000 ROOC



DOCKET: 10123  
PAGE: 722  
NO. OF PAGES: 2  
SEQUENCE: 95135245  
09/07/95  
LOCATN 13:22:00  
PICKUP  
AMOUNT PAID \$ 9.00

W  
SIERRITA MINING & RANCHING CO

TUCSON AZ 85701  
City/State/Zip Code: \_\_\_\_\_

Space above this line for Recorder's use

### NOTICE OF MINING CLAIM

RECEIVED  
BUREAU OF  
LAND MANAGEMENT  
ARIZONA  
STATE OFFICE  
PHOENIX, ARIZONA  
OCT 6 9 26 AM '95

- TYPE OF NOTICE:  Location  Amendment  Relocation
- TYPE OF CLAIM:  Placer  Lode  Millsite  Tunnel site
- The name and address of the Locator is  
Name: SIERRITA MINING & RANCHING CO  
Address: HC 70 BOX 4260  
City/State/Zip Code: SAHUARITA AZ 85629
- The name of the claim is MAY BIRD #25
- The date of the location is 9/1/95
- The claim is 1500 feet long and 600 feet wide. The distance from the location monument to each end of the claim is 150 feet in a NE direction and 1350 feet in a SW direction.
- The general course of the claim is from the NE to the SW
- The location of the claim is in Section 12, Township 18S, Range 11E, GILA & SALT RIVER Base and Meridian, SIERRITA Mining District, PIMA County, State of ARIZONA
- If amending or relocating, the previous claim name was MAY BIRD #25 recorded in Docket(Book) 4675 page(s) 471, SIERRITA Mining District, PIMA County, State of ARIZONA
- The location of the claim with reference to a natural object or permanent monument is APPROXIMATELY 2125 FEET SE FROM THE NW CORNER OF SECTION 12 T18S R11E IN THE NW 4 AND THE SW 4 OF SAID SECTION

Dated: 9/1/95 BY Jerry M. Lee  
Signature  
HC 70 BOX 4260  
Address  
SAHUARITA AZ 85629  
City/State/Zip

335576

# MAP OF MINING CLAIM LOCATION

1. The name of the claim is MAY BIRD #25 ;
2. The NE corner of the claim is 2125 feet in a NW direction to a survey monument or permanent natural object described as THE NW CORNER OF SECTION 12 T18S R11E ;
3. The type of location monument is A STONE MONUMENT WITH WOOD POST ;  
The type of corner end monuments are STONE MONUMENTS WITH WOOD POSTS ;
4. The bearing and distance between the corners of the claim are beginning at the NE corner of the claim, 1500 feet in a S 50° W direction to the NW corner, then 600 feet in a S 40° E direction to the SW corner, then 1500 feet in a N 50° E direction to the SE corner, then 600 feet in a N 40° W direction to the point of beginning.

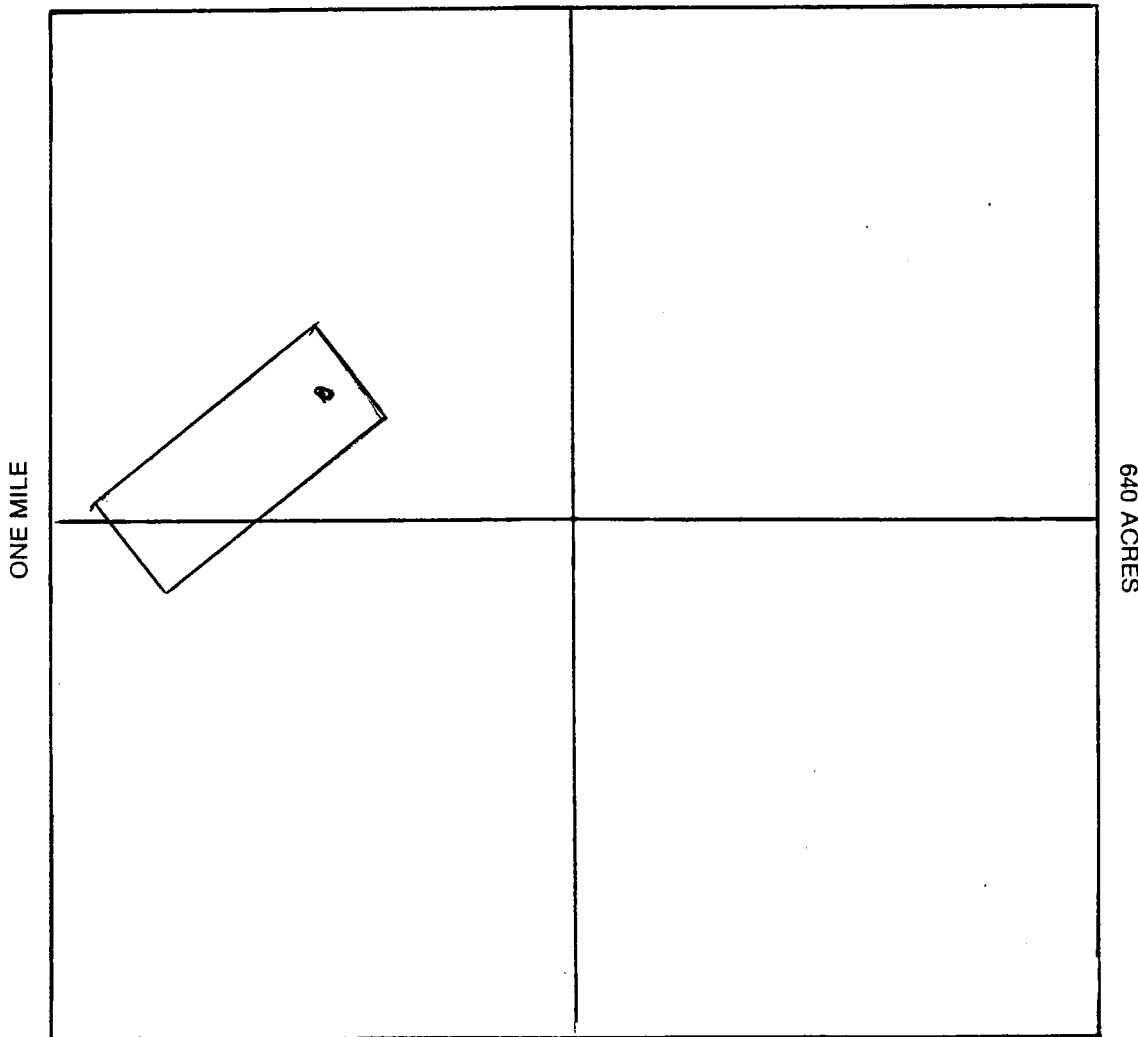
## MAP

One inch = One thousand feet

North Arrow



ONE MILE



Section 12 Range 11E Township 18S  
GILA & SALT RIVER Base and Meridian.

Dated: 9/1/95

Jerry M. Leo  
Signature

F. ANN RODRIGUEZ, RECORDER  
RECORDED BY: GFS  
DEPUTY RECORDER  
2000 ROOC



DOCKET: 10123  
PAGE: 724  
NO. OF PAGES: 2  
SEQUENCE: 95135246  
09/07/95  
LOCATN 13:22:00

W  
SIERRITA MINING & RANCHING CO

PICKUP  
AMOUNT PAID \$ 9.00

TUCSON AZ 85701  
City/State/Zip Code: \_\_\_\_\_

Space above this line for Recorder's use

### NOTICE OF MINING CLAIM

RECEIVED  
BUREAU OF  
LAND MANAGEMENT  
OCT 6 9 26 AM '95  
ARIZONA  
STATE OFFICE  
PHOENIX, ARIZONA

- TYPE OF NOTICE:  Location  Amendment  Relocation
- TYPE OF CLAIM:  Placer  Lode  Millsite  Tunnel site
- The name and address of the Locator is  
Name: SIERRITA MINING & RANCHING CO  
Address: HC 70 BOX 4260  
City/State/Zip Code: SAHUARITA AZ 85629
- The name of the claim is MAY BIRD #29
- The date of the location is 9/1/95
- The claim is 1500 feet long and 600 feet wide. The distance from the location monument to each end of the claim is 30 feet in a NORTHEASTERLY direction and 1470 feet in a SOUTHWESTERLY direction.
- The general course of the claim is from the EAST to the WEST
- The location of the claim is in Section 12, Township 18S  
Range 11E, GILA & SALT RIVER  
SIERRITA Mining District, PIMA County,  
State of ARIZONA
- If amending or relocating, the previous claim name was MAY BIRD #29  
\_\_\_\_\_ recorded in Docket(Book) 4675 page(s) 467  
SIERRITA Mining District, PIMA County,  
State of ARIZONA
- The location of the claim with reference to a natural object or permanent monument is APPROXIMATELY  
2125 FEET NNE FROM THE SW CORNER OF SECTION 12 T18S R11E IN THE NW 4 AND THE SW 4  
OF SAID SECTION

HC  
335577

Dated: 9/1/95 BY Jerry M. Lee  
Signature  
HC 70 BOX 4260  
Address  
SAHUARITA AZ 85629  
City/State/Zip

10123 724

# MAP OF MINING CLAIM LOCATION

1. The name of the claim is MAY BIRD #29 ;
2. The SW corner of the claim is 2125 feet in a SSW direction to a survey monument or permanent natural object described as THE SW CORNER OF SECTION 12  
T18S R11E ;
3. The type of location monument is A STONE MONUMENT WITH WOOD POST ;  
The type of corner end monuments are STONE MONUMENTS WITH WOOD POSTS ;
4. The bearing and distance between the corners of the claim are beginning at the SW corner of the claim, 600 feet in a N 40° W direction to the NW corner, then 1500 feet in a N 50° E direction to the NE corner, then 600 feet in a S 40° E direction to the SE corner, then 1500 feet in a S 50° W direction to the point of beginning.

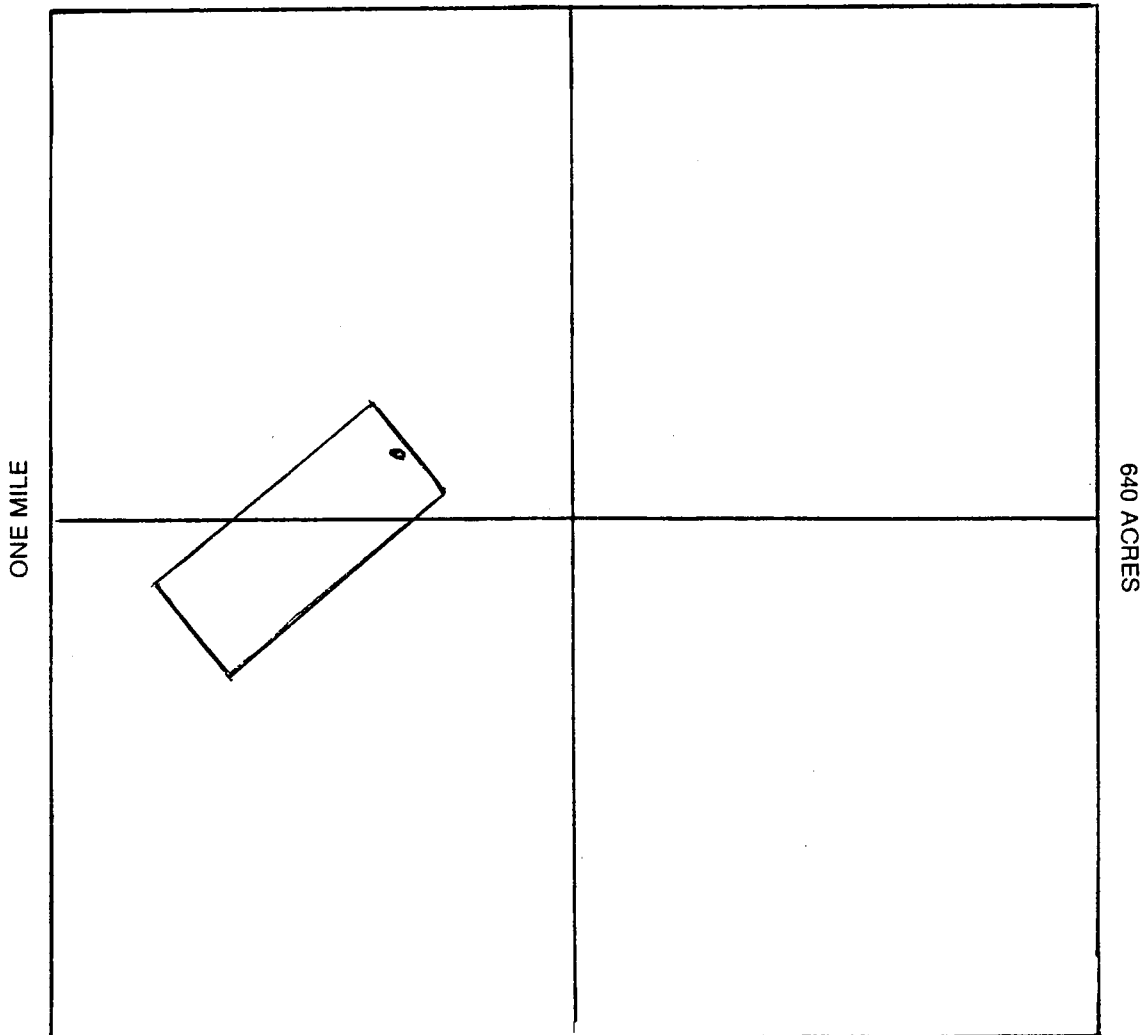
## MAP

One inch = One thousand feet

North Arrow



ONE MILE



Section 12 Range 11E Township 18S  
GILA & SALT RIVER Base and Meridian.

Dated: 9/1/95 Signature Jerry M<sup>c</sup> Lee

10123 725



F. ANN RODRIGUE RECORDER  
RECORDED BY: GFS  
DEPUTY RECORDER  
2000 ROOC  
W  
SIERRITA MINING & RANCHING CO



DOCKET: 10123  
PAGE: 726  
NO. OF PAGES: 2  
SEQUENCE: 95135247  
09/07/95  
LOCATN 13:22:00

TUCSON AZ 85701  
City/State/Zip Code: \_\_\_\_\_

PICKUP AMOUNT PAID \$ 9.00

Space above this line for Recorder's use

### NOTICE OF MINING CLAIM

RECEIVED  
BUREAU OF  
LAND MANAGEMENT  
Oct 6 9 26 AM '95  
ARIZONA  
STATE OFFICE  
PHOENIX, ARIZONA

1. TYPE OF NOTICE:  Location  Amendment  Relocation
2. TYPE OF CLAIM:  Placer  Lode  Millsite  Tunnel site
3. The name and address of the Locator is  
Name: SIERRITA MINING & RANCHING CO  
Address: HC 70 BOX 4260  
City/State/Zip Code: SAHUARITA AZ 85629
4. The name of the claim is MAY BIRD #30
5. The date of the location is 9/1/95
6. The claim is 1500 feet long and 600 feet wide. The distance from the location monument to each end of the claim is 30 feet in a NE direction and 1470 feet in a SW direction.
7. The general course of the claim is from the EAST to the WEST
8. The location of the claim is in Section 12, Township 18S  
Range 11E, GILA & SALT RIVER Base and Meridian,  
SIERRITA Mining District, PIMA County,  
State of ARIZONA
9. If amending or relocating, the previous claim name was MAY BIRD #30  
\_\_\_\_\_ recorded in Docket(Book) 4675 page(s) 466,  
SIERRITA Mining District, PIMA County,  
State of ARIZONA
10. The location of the claim with reference to a natural object or permanent monument is APPROXIMATELY  
2000 FEET NE FROM THE SW CORNER OF SECTION 12 T18S R11E IN THE SW 4 OF SAID  
SECTION

235578

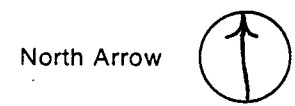
Dated: 9/1/95 BY Jerry M. Sica  
Signature  
HC 70 BOX 4260  
Address  
SAHUARITA AZ 85629  
City/State/Zip

# MAP OF MINING CLAIM LOCATION

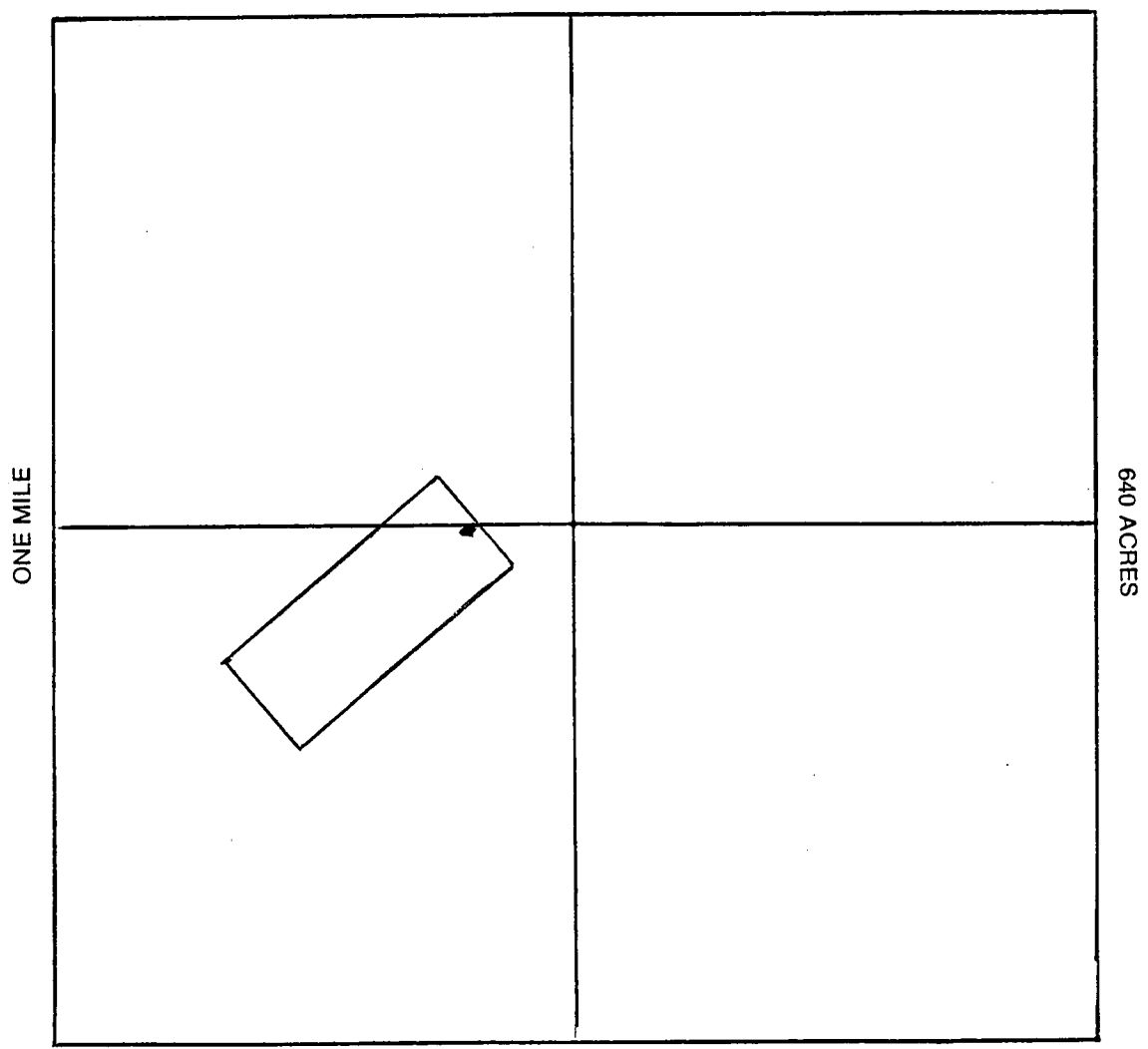
1. The name of the claim is MAY BIRD #30 ;
2. The SW corner of the claim is 2000 feet in a SW direction to a survey monument or permanent natural object described as THE SW CORNER OF SECTION 12 T18S R11E ;
3. The type of location monument is A STONE MONUMENT WITH WOOD POST ;  
The type of corner end monuments are STONE MONUMENTS WITH WOOD POSTS ;
4. The bearing and distance between the corners of the claim are beginning at the SW corner of the claim, 600 feet in a N 40° W direction to the NW corner, then 1500 feet in a N 50° E direction to the NE corner, then 600 feet in a S 40° E direction to the SE corner, then 1500 feet in a S 50° W direction to the point of beginning.

## MAP

One inch = One thousand feet



ONE MILE



Section 12 Range 11E Township 18S,  
GILA & SALT RIVER Base and Meridian.

Dated: 9/1/95 Jerry M. Sui  
Signature

F. ANN RODRIGU | RECORDER  
RECORDED BY: GFS  
DEPUTY RECORDER  
2000 ROOC



DOCKET: 10123  
PAGE: 728  
NO. OF PAGES: 2  
SEQUENCE: 95135248  
09/07/95  
LOCATN 13:22:00

W  
SIERRITA MINING & RANCHING CO

PICKUP  
AMOUNT PAID \$ 9.00

TUCSON AZ 85701  
City/State/Zip Code: \_\_\_\_\_

Space above this line for Recorder's use

### NOTICE OF MINING CLAIM

RECEIVED  
BUREAU OF  
LAND MANAGEMENT  
ARIZONA  
STATE OFFICE  
PHOENIX, ARIZONA  
OCT 6 9 26 AM '95

1. TYPE OF NOTICE:  Location  Amendment  Relocation
2. TYPE OF CLAIM:  Placer  Lode  Millsite  Tunnelsite
3. The name and address of the Locator is  
Name: SIERRITA MINING & RANCHING CO  
Address: HC 70 BOX 4260  
City/State/Zip Code: SAHUARITA AZ 85629
4. The name of the claim is MAY BIRD #31
5. The date of the location is 9/1/95
6. The claim is 1500 feet long and 600 feet wide. The distance from the location monument to each end of the claim is 25 feet in a NE direction and 1475 feet in a SW direction.
7. The general course of the claim is from the SW to the NE
8. The location of the claim is in Section 12 SW4 & SE4, Township 18S  
Range 11E, GILA & SALT RIVER  
Base and Meridian, \_\_\_\_\_  
SIERRITA Mining District, PIMA County,  
State of ARIZONA
9. If amending or relocating, the previous claim name was MAY BIRD #31  
\_\_\_\_\_ recorded in Docket(Book) 1484 page(s) 542,  
SIERRITA Mining District, PIMA County,  
State of ARIZONA
10. The location of the claim with reference to a natural object or permanent monument is APPROXIMATELY  
2000 FEET NE FROM THE SW CORNER OF SECTION 12 T18S R11E IN THE SW 4 AND THE  
SE 4 OF SAID SECTION

HC 70 BOX 4260  
335549

Dated: 9/1/95 BY Jerry M<sup>c</sup> Lee  
Signature  
HC 70 BOX 4260  
Address  
SAHUARITA AZ 85629  
City/State/Zip

10123 728

# MAP OF MINING CLAIM LOCATION

1. The name of the claim is MAY BIRD #31 ;
2. The SW corner of the claim is 2000 feet in a SW direction to a survey monument or permanent natural object described as SW CORNER OF SECTION 12 T18S R11E ;
3. The type of location monument is A STONE MONUMENT WITH WOOD POST ;  
The type of corner end monuments are STONE MONUMENTS WITH WOOD POSTS ;
4. The bearing and distance between the corners of the claim are beginning at the SW corner of the claim, 600 feet in a N 40° W direction to the NW corner, then 1500 feet in a N 50° E direction to the NE corner, then 600 feet in a S 40° E direction to the SE corner, then 1500 feet in a S 50° W direction to the point of beginning.

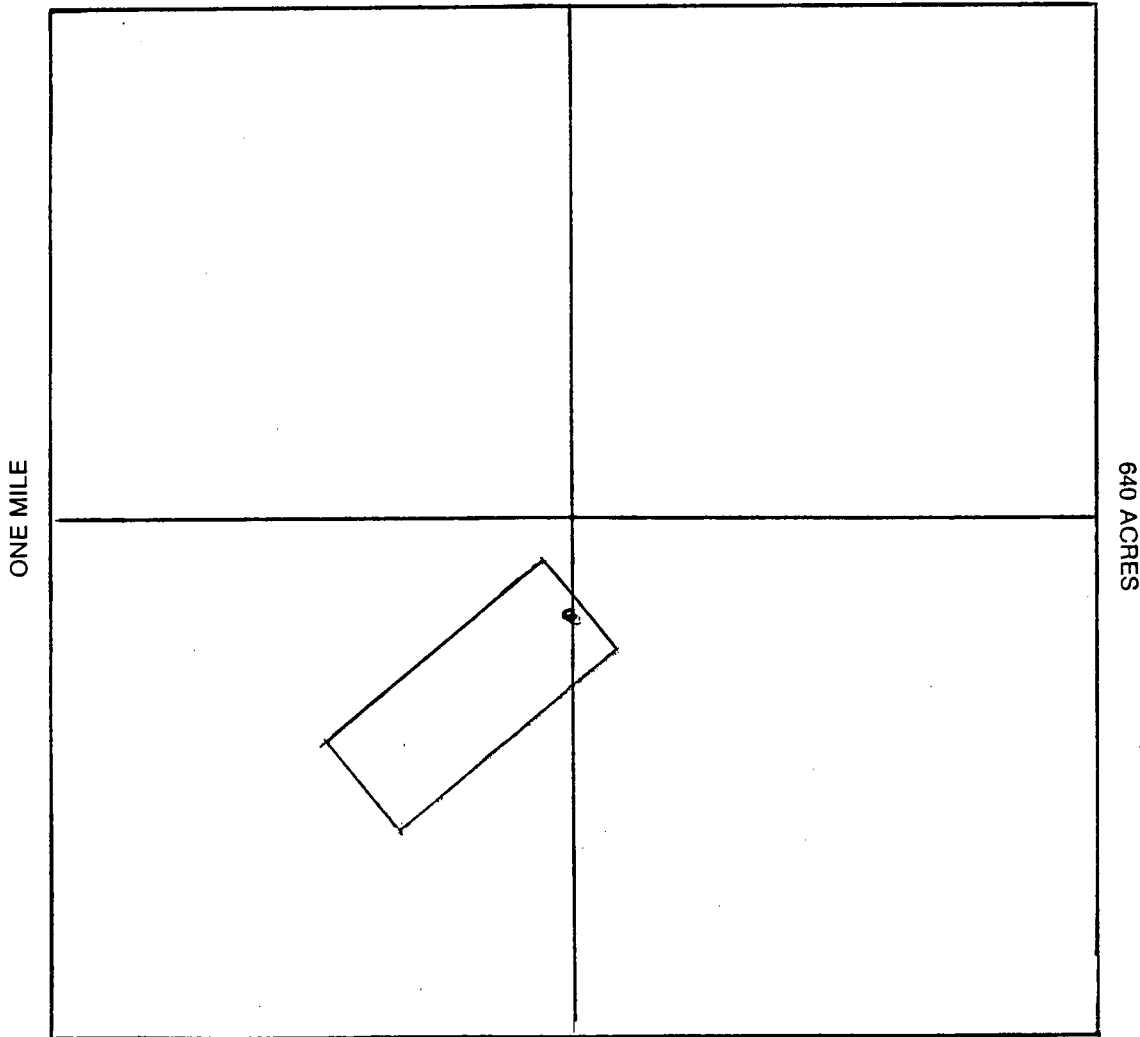
## MAP

One inch = One thousand feet

North Arrow



ONE MILE



Section 12 Range 11E Township 18S  
GILA & SALT RIVER Base and Meridian.

Dated: 9/1/95 Signature Jerry M. Lee

10123 72951 03101

F. ANN RODRIGUE RECORDER  
RECORDED BY: GFS  
DEPUTY RECORDER  
2000 ROOC



DOCKET: 10123  
PAGE: 730  
NO. OF PAGES: 2  
SEQUENCE: 95135249  
09/07/95  
13:22:00  
LOCATN  
PICKUP AMOUNT PAID \$ 9.00

W  
SIERRITA MINING & RANCHING CO

TUCSON AZ 85701  
City/State/Zip Code:

Space above this line for Recorder's use

### NOTICE OF MINING CLAIM

RECEIVED  
BUREAU OF  
LAND MANAGEMENT  
OCT 6 9 26 AM '95  
ARIZONA  
STATE OFFICE  
PHOENIX ARIZONA

- TYPE OF NOTICE:  Location  Amendment  Relocation
- TYPE OF CLAIM:  Placer  Lode  Millsite  Tunnelsite
- The name and address of the Locator is  
Name: SIERRITA MINING & RANCHING CO  
Address: HC 70 BOX 4260  
City/State/Zip Code: SAHUARITA AZ 85629
- The name of the claim is MAY BIRD #32
- The date of the location is 9/1/95
- The claim is 1500 feet long and 600 feet wide. The distance from the location monument to each end of the claim is 25 feet in a NORTHEASTERLY direction and 1475 feet in a SOUTHWESTERLY direction.
- The general course of the claim is from the EAST to the WEST
- The location of the claim is in Section 12, Township 18S Range 11E, GILA & SALT RIVER Base and Meridian, SIERRITA Mining District, PIMA County, State of ARIZONA
- If amending or relocating, the previous claim name was MAY BIRD #32 recorded in Docket(Book) 4675 page(s) 465, SIERRITA Mining District, PIMA County, State of ARIZONA
- The location of the claim with reference to a natural object or permanent monument is APPROXIMATELY 2000 FEET ENE FROM THE SW CORNER OF SECTION 12 T18S R11E IN THE SW 4 AND SE 4 OF SAID SECTION

Dated: 9/1/95 BY Jerry M. Lee  
Signature  
HC 70 BOX 4260  
Address  
SAHUARITA AZ 85629  
City/State/Zip

# MAP OF MINING CLAIM LOCATION

1. The name of the claim is MAY BIRD #32 ;
2. The NW corner of the claim is 2000 feet in a WSW direction to a survey monument or permanent natural object described as THE SW CORNER OF SECTION 12 T18S R11E ;
3. The type of location monument is A STONE MONUMENT WITH WOOD POST ;  
The type of corner end monuments are STONE MONUMENTS WITH WOOD POSTS ;
4. The bearing and distance between the corners of the claim are beginning at the NW corner of the claim, 1500 feet in a N 50° E direction to the NE corner, then 600 feet in a S 40° E direction to the SE corner, then 1500 feet in a S 50° W direction to the SW corner, then 600 feet in a N 40° W direction to the point of beginning.

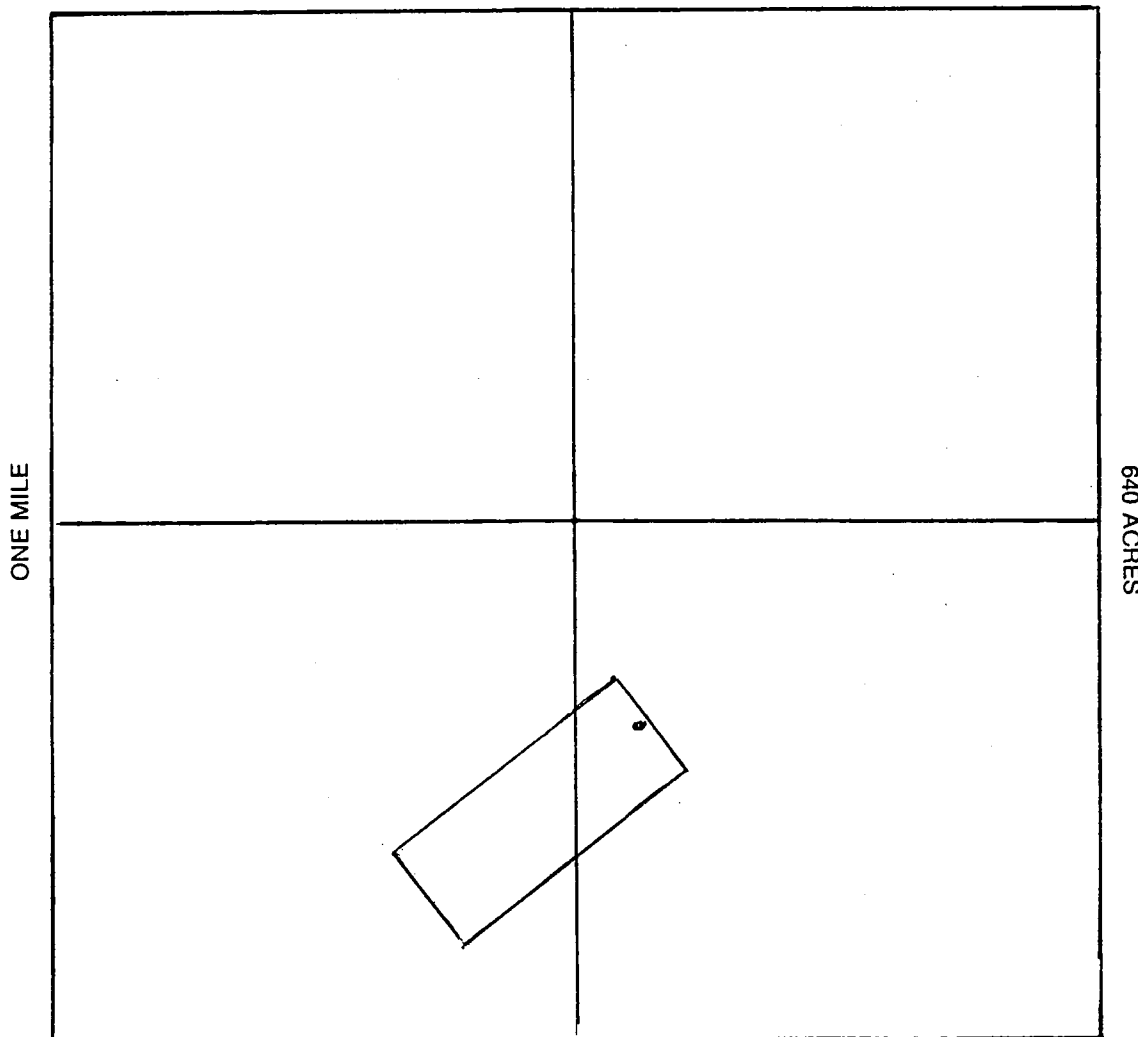
## MAP

One inch = One thousand feet

North Arrow



ONE MILE



Section 12 Range 11E Township 18S  
GILA & SALT RIVER Base and Meridian.

Dated: 9/1/95

Jerry M. Lee  
Signature

F. ANN RODRIGUEZ | RECORDER  
RECORDED BY: GFS  
DEPUTY RECORDER  
2000 ROOC



DOCKET: 10123  
PAGE: 732  
NO. OF PAGES: 2  
SEQUENCE: 95135250  
09/07/95  
LOCATN 13:22:00

W  
SIERRITA MINING & RANCHING CO

PICKUP  
AMOUNT PAID \$ 9.00

TUCSON AZ 85701  
City/State/Zip Code: \_\_\_\_\_

Space above this line for Recorder's use

### NOTICE OF MINING CLAIM

RECEIVED  
BUREAU OF  
LAND MANAGEMENT  
OCT 6 9 26 AM '95  
ARIZONA  
STATE OFFICE  
PHOENIX, ARIZONA

- TYPE OF NOTICE:  Location  Amendment  Relocation
- TYPE OF CLAIM:  Placer  Lode  Millsite  Tunnel
- The name and address of the Locator is  
Name: SIERRITA MINING & RANCHING CO  
Address: HC 70 BOX 4260  
City/State/Zip Code: SAHUARITA AZ 85629
- The name of the claim is MAY BIRD #33
- The date of the location is 9/1/95
- The claim is 1500 feet long and 600 feet wide. The distance from the location monument to each end of the claim is 250 feet in a SW direction and 1250 feet in a NE direction.
- The general course of the claim is from the SW to the NE
- The location of the claim is in Section 12, Township 18S, Range 11E, GILA & SALT RIVER Base and Meridian, SIERRITA Mining District, PIMA County, State of ARIZONA
- If amending or relocating, the previous claim name was MAY BIRD #33 recorded in Docket(Book) 4675 page(s) 464, SIERRITA Mining District, PIMA County, State of ARIZONA
- The location of the claim with reference to a natural object or permanent monument is APPROXIMATELY 2000 FEET NW FROM THE SE CORNER OF SECTION 12 T18S R11E IN THE SW 4 AND THE SE 4 OF SAID SECTION

335581

Dated: 9/1/95

BY

*Jerry M. Lee*  
Signature

HC 70 BOX 4260  
SAHUARITA AZ 85629  
Address

City/State/Zip

# MAP OF MINING CLAIM LOCATION

1. The name of the claim is MAY BIRD #33 ;
2. The SE corner of the claim is 2000 feet in a SE direction to a survey monument or permanent natural object described as THE SE CORNER OF SECTION 12 T18S R11E ;
3. The type of location monument is A STONE MONUMENT WITH WOOD POST ;  
The type of corner end monuments are STONE MONUMENTS WITH WOOD POSTS ;
4. The bearing and distance between the corners of the claim are beginning at the SE corner of the claim, 1500 feet in a S 50° W direction to the SW corner, then 600 feet in a N 40° W direction to the NW corner, then 1500 feet in a N 50° E direction to the NE corner, then 600 feet in a S 40° E direction to the point of beginning.

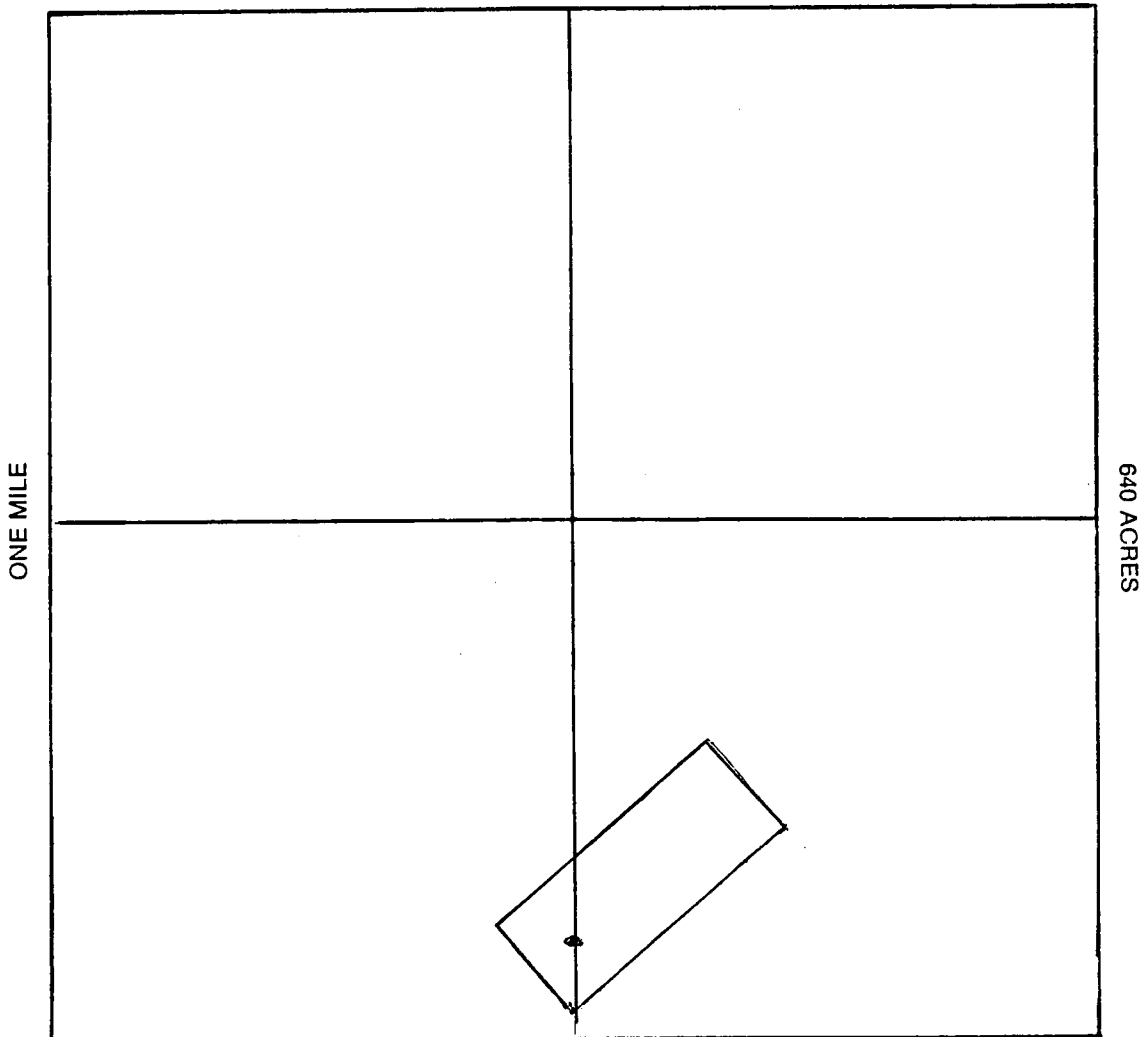
## MAP

One inch = One thousand feet

North Arrow



ONE MILE



Section 12 Range 11E Township 18S  
GILA & SALT RIVER Base and Meridian.

Dated: 9/1/95

*Jerry McLee*  
Signature



F. ANN RODRIGL, RECORDER  
RECORDED BY: GFS  
DEPUTY RECORDER  
2000 ROOC



DOCKET: 10123  
PAGE: 734  
NO. OF PAGES: 2  
SEQUENCE: 95135251  
09/07/95  
LOCATN 13:22:00  
PICKUP  
AMOUNT PAID \$ 9.00

W  
SIERRITA MINING & RANCHING CO

TUCSON AZ 85701

City/State/Zip Code: \_\_\_\_\_

Space above this line for Recorder's use

### NOTICE OF MINING CLAIM

RECEIVED  
BUREAU OF  
LAND MANAGEMENT  
ARIZONA  
STATE OFFICE  
PHOENIX, ARIZONA  
Oct 6 9 26 AM '95

1. TYPE OF NOTICE:  Location  Amendment  Relocation

2. TYPE OF CLAIM:  Placer  Lode  Millsite  Tunnel site

3. The name and address of the Locator is

Name: SIERRITA MINING & RANCHING CO

Address: HC 70 BOX 4260

City/State/Zip Code: SAHUARITA AZ 85629

4. The name of the claim is MAY BIRD #34

5. The date of the location is 9/1/95

6. The claim is 1500 feet long and 600 feet wide. The distance from the location monument to each end of the claim is 680 feet in a SW direction and 820 feet in a NE direction.

7. The general course of the claim is from the SW to the NE

8. The location of the claim is in Section 12 & 13, Township 18S Range 11E, GILA & SALT RIVER

\_\_\_\_\_ Base and Meridian,  
SIERRITA Mining District, PIMA County,  
State of ARIZONA

9. If amending or relocating, the previous claim name was MAY BIRD #34

\_\_\_\_\_ recorded in Docket(Book) 4675 page(s) 463

SIERRITA Mining District, PIMA County,  
State of ARIZONA

10. The location of the claim with reference to a natural object or permanent monument is APPROXIMATELY  
1500 FEET NW FROM THE SE CORNER OF SECTION 12 T18S R11E IN THE SE 4 OF SAID  
SECTION AND IN THE NE 4 OF SECTION 13 T 18S R11E

Dated: 9/1/95

BY Jerry M. Lee

HC 70 BOX 4260  
Address

SAHUARITA AZ 85629  
City/State/Zip

Signature

10123 734 851015

# MAP OF MINING CLAIM LOCATION

1. The name of the claim is MAY BIRD #34 ;
2. The SE corner of the claim is 1500 feet in a SE direction to a survey monument or permanent natural object described as THE SOUTHEAST CORNER OF SECTION 12 T18S R11E ;
3. The type of location monument is A STONE MONUMENT WITH WOOD POST ;  
The type of corner end monuments are STONE MONUMENTS WITH WOOD POSTS ;
4. The bearing and distance between the corners of the claim are beginning at the SE corner of the claim, 1500 feet in a S 50° W direction to the SW corner, then 600 feet in a N 40° W direction to the NW corner, then 1500 feet in a N 50° E direction to the NE corner, then 600 feet in a S 40° E direction to the point of beginning.

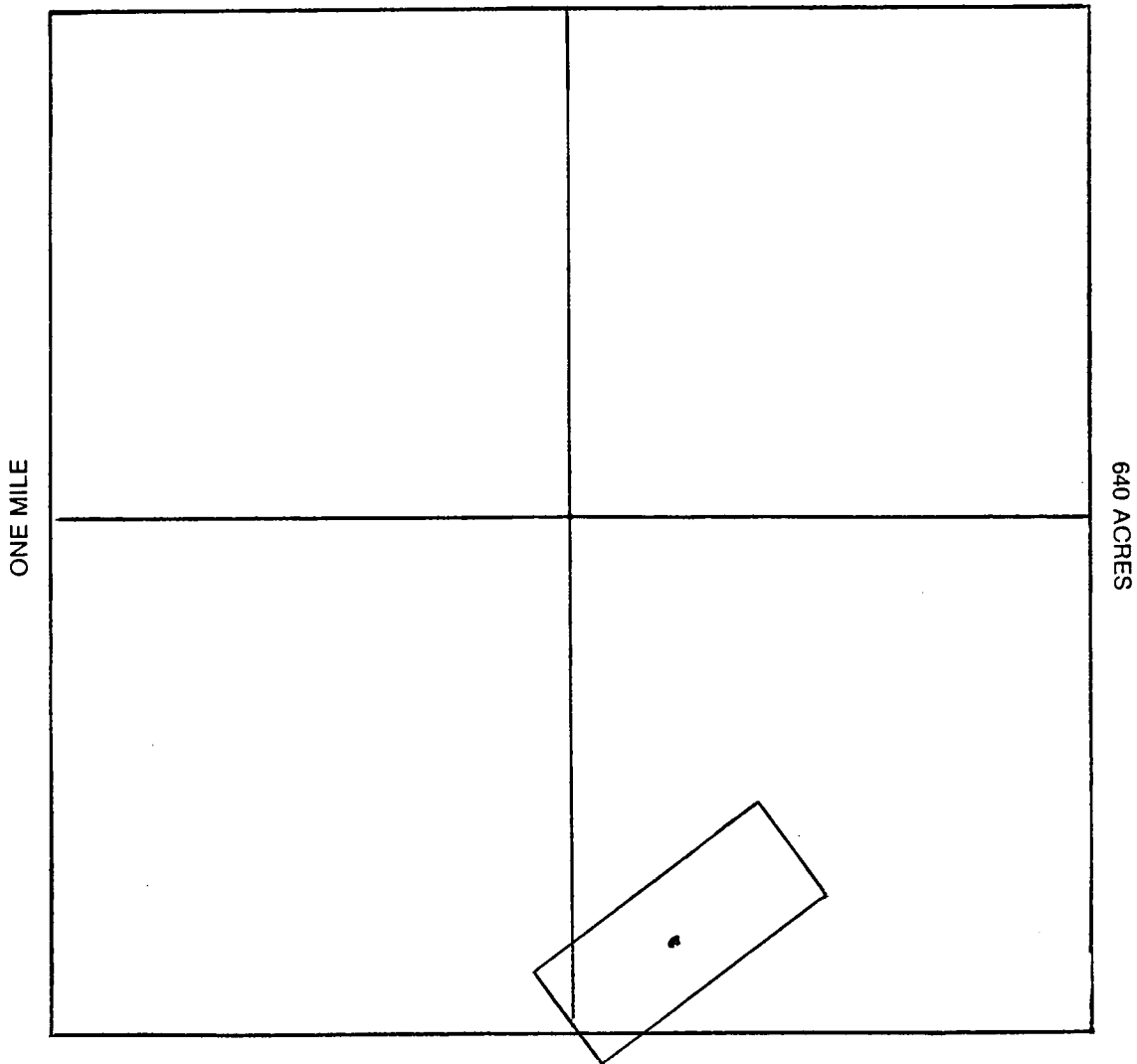
## MAP

One inch = One thousand feet

North Arrow



ONE MILE



Section 12 Range 11E Township 18S  
GILA & SALT RIVER Base and Meridian.

Dated: 9/1/95

*Gerry M. Lee*  
Signature

F. ANN RODRIGUEZ RECORDER  
RECORDED BY: GFS  
DEPUTY RECORDER  
2000 ROOC



DOCKET: 10123  
PAGE: 736  
NO. OF PAGES: 2  
SEQUENCE: 95135252  
09/07/95  
LOCATN 13:22:00

W  
SIERRITA MINING & RANCHING CO

PICKUP  
AMOUNT PAID \$ 9.00

TUCSON AZ 85701

City/State/Zip Code: \_\_\_\_\_

Space above this line for Recorder's use

### NOTICE OF MINING CLAIM

RECEIVED  
BUREAU OF  
LAND MANAGEMENT  
ARIZONA  
STATE OFFICE  
PHOENIX, ARIZONA  
Oct 6 9 26 AM '95

1. TYPE OF NOTICE:  Location  Amendment  Relocation

2. TYPE OF CLAIM:  Placer  Lode  Millsite  Tunnel site

3. The name and address of the Locator is

Name: SIERRITA MINING & RANCHING CO

Address: HC70 BOX 4260

City/State/Zip Code: SAHUARITA AZ 85629

4. The name of the claim is MAY BIRD #35

5. The date of the location is 9/1/95

6. The claim is 1500 feet long and 600 feet wide. The distance from the location monument to each end of the claim is 50 feet in a NE direction and 1450 feet in a SW direction.

7. The general course of the claim is from the NE to the SW

8. The location of the claim is in Section 12 & 13, Township 18S Range 11E, GILA & SALT RIVER

Base and Meridian

SIERRITA Mining District, PIMA County, State of ARIZONA

9. If amending or relocating, the previous claim name was MAY BIRD #35

recorded in Docket(Book) 1484 page(s) 546

SIERRITA Mining District, PIMA County, State of ARIZONA

10. The location of the claim with reference to a natural object or permanent monument is APPROXIMATELY 750' WSW FROM THE NE CORNER OF SECTION 13 T18S R11E IN THE NE 4 OF SECTION 13 AND SE 4 OF SECTION 12

Dated: 9/1/95

BY Jerry M. Lee  
Signature

HC 70 BOX 4260  
Address

SAHUARITA AZ 85629  
City/State/Zip

# MAP OF MINING CLAIM LOCATION

1. The name of the claim is MAY BIRD #35 ;
2. The SOUTHEAST corner of the claim is ABOUT 700 feet in a ENE direction to a survey monument or permanent natural object described as THE NE CORNER OF SECTION 13 T18S R11E ;
3. The type of location monument is A STONE MONUMENT WITH WOOD POST ;  
The type of corner end monuments are STONE MONUMENTS WITH WOOD POSTS ;
4. The bearing and distance between the corners of the claim are beginning at the SE corner of the claim, 1500 feet in a S 50° W direction to the SW corner, then 600 feet in a N 40° W direction to the NW corner, then 1500 feet in a N 50° E direction to the NE corner, then 600 feet in a S 40° E direction to the point of beginning.

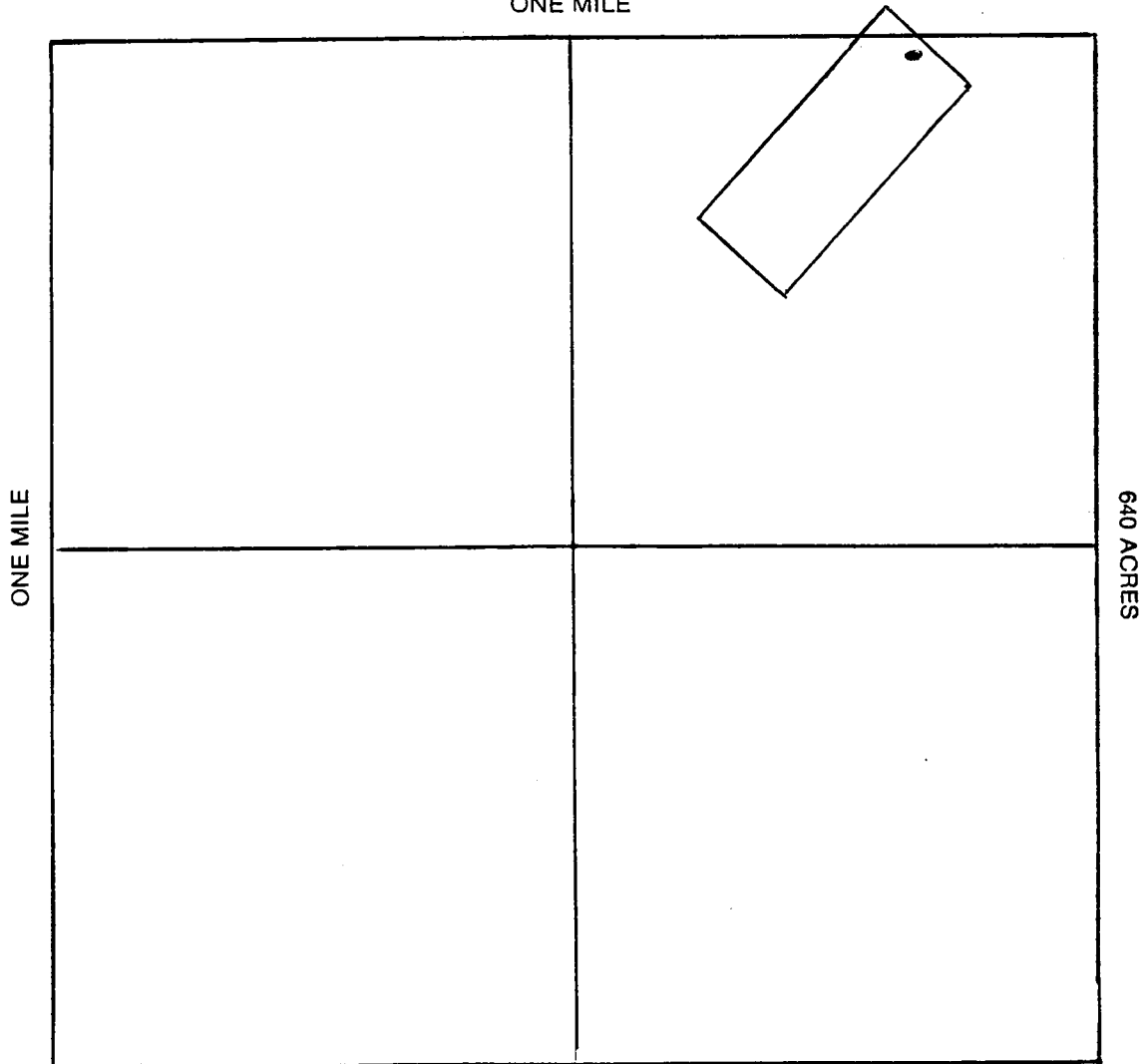
## MAP

One inch = One thousand feet

North Arrow



ONE MILE



Section 13 Range 11E Township 18S  
GILA & SALT RIVER Base and Meridian.

Dated: 9/1/95 Jerry M. Sullivan  
Signature

F. ANN RODRIGUEZ, RECORDER  
RECORDED BY: GFS  
DEPUTY RECORDER  
2000 ROOC



DOCKET: 10123  
PAGE: 738  
NO. OF PAGES: 2  
SEQUENCE: 95135253  
09/07/95  
LOCATN 13:22:00  
PICKUP  
AMOUNT PAID \$ 9.00

W  
SIERRITA MINING & RANCHING CO

TUCSON AZ 85701

Space above this line for Recorder's use

### NOTICE OF MINING CLAIM

RECEIVED  
BUREAU OF  
LAND MANAGEMENT  
Oct 6 9 26 AM '95  
ARIZONA  
STATE OFFICE  
PHOENIX, ARIZONA

- TYPE OF NOTICE:  Location  Amendment  Relocation
- TYPE OF CLAIM:  Placer  Lode  Millsite  Tunnel site
- The name and address of the Locator is  
Name: SIERRITA MINING & RANCHING CO  
Address: HC 70 BOX 4260  
City/State/Zip Code: SAHUARITA AZ 85629
- The name of the claim is MAY BIRD #53
- The date of the location is 9/1/95
- The claim is 1500 feet long and 600 feet wide. The distance from the location monument to each end of the claim is 200 feet in a NORTHEASTERLY direction and 1300 feet in a SOUTHWESTERLY direction.
- The general course of the claim is from the NORTHEAST to the SOUTHWEST
- The location of the claim is in Section 1 & 12 & 6, Township 18S, Range 11E & 12 E, GILA & SALT RIVER Base and Meridian, SIERRITA MINING Mining District, PIMA County, State of ARIZONA
- If amending or relocating, the previous claim name was MAY BIRD #53 recorded in Docket(Book) 4675 page(s) 456, SIERRITA Mining District, PIMA County, State of ARIZONA
- The location of the claim with reference to a natural object or permanent monument is APPROXIMATELY 300 FEET NW FROM THE SE CORNER OF SECTION 1 T18S R11E AND MOSTLY IN THE SE 4 OF SAID SECTION. IN THE SE4 SECTION 1 T18S R11E. NE 4 SECTION 12 T18S R11E. SW 4 SECTION 6 T18S R12E

Dated: 9/1/95 BY Jerry M. [Signature]  
HC 70 BOX 4260 Address  
SAHUARITA AZ 85629 City/State/Zip

# MAP OF MINING CLAIM LOCATION

1. The name of the claim is MAY BIRD #53 ;
2. The SE corner of the claim is ABOUT 500 feet in a SW direction to a survey monument or permanent natural object described as THE SOUTHEAST CORNER OF SECTION 1 T18S R11E ;
3. The type of location monument is A STONE MONUMENT WITH WOOD POST ;  
The type of corner end monuments are STONE MONUMENTS WITH WOOD POSTS ;
4. The bearing and distance between the corners of the claim are beginning at the SE corner of the claim, 1500 feet in a S 57° W direction to the SW corner, then 600 feet in a N 42° W direction to the NW corner, then 1500 feet in a N 57° E direction to the NE corner, then 600 feet in a S 42° E direction to the point of beginning.

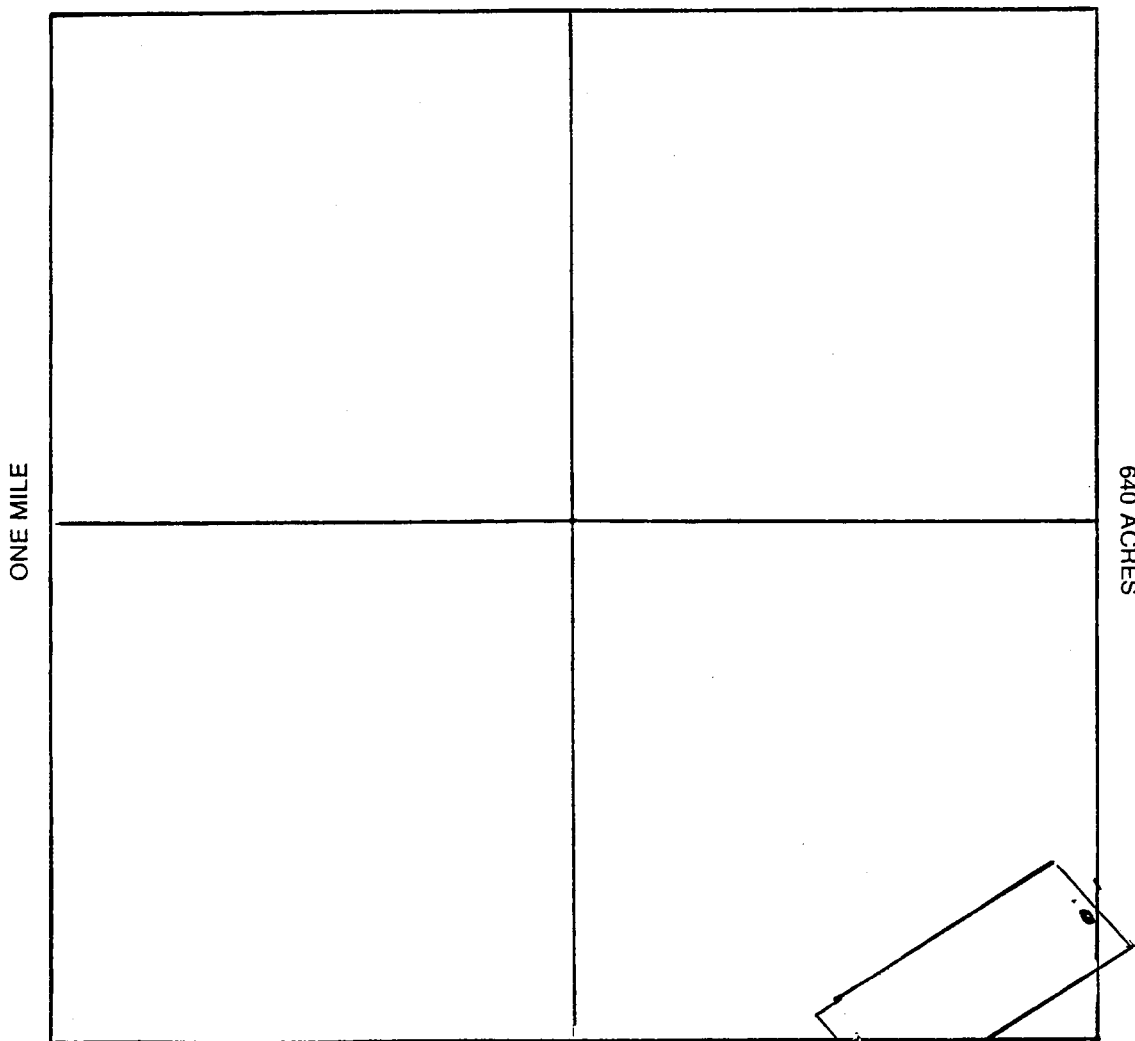
## MAP

One inch = One thousand feet

North Arrow



ONE MILE



Section 1 Range 11E Township 18S  
GILA & SALT RIVER Base and Meridian.

Dated: 9/1/95

Jerry M. Lee  
Signature

F. ANN RODRIGUEZ RECORDER  
RECORDED BY: GFS  
DEPUTY RECORDER  
2000 ROOC



DOCKET: 10123  
PAGE: 740  
NO. OF PAGES: 2  
SEQUENCE: 95135254  
09/07/95  
LOCATN 13:22:00

W  
SIERRITA MINING & RANCHING CO

PICKUP  
AMOUNT PAID \$ 9.00

TUCSON AZ 85701  
City/State/Zip Code: \_\_\_\_\_

Space above this line for Recorder's use

### NOTICE OF MINING CLAIM

RECEIVED  
BUREAU OF  
LAND MANAGEMENT  
ARIZONA  
STATE OFFICE  
PHOENIX, ARIZONA  
Oct 6 9 26 AM 1995

- TYPE OF NOTICE:  Location  Amendment  Relocation
- TYPE OF CLAIM:  Placer  Lode  Millsite  Tunnel site
- The name and address of the Locator is  
Name: SIERRITA MINING & RANCHING CO  
Address: HC 70 BOX 4260  
City/State/Zip Code: SAHUARITA AZ 85629
- The name of the claim is MAY BIRD #54
- The date of the location is 9/1/95
- The claim is 1500 feet long and 600 feet wide. The distance from the location monument to each end of the claim is 300 feet in a NORTHEASTERLY direction and 1200 feet in a SOUTHWESTERLY direction.
- The general course of the claim is from the NORTHEAST to the SOUTHWEST
- The location of the claim is in Section 1, Township 18S  
Range 11E, GILA & SALT RIVER Base and Meridian,  
SIERRITA Mining District, PIMA County,  
State of ARIZONA
- If amending or relocating, the previous claim name was MAY BIRD #54  
\_\_\_\_\_ recorded in Docket(Book) 4675 page(s) 455,  
SIERRITA Mining District, PIMA County,  
State of ARIZONA
- The location of the claim with reference to a natural object or permanent monument is APPROXIMATELY  
900 FEET NORTHWEST FROM THE SE CORNER OF SECTION 1 T18S R11E IN THE SE4 OF SECTION 1

335585

Dated: 9/1/95 BY Jerry M. Lee  
Signature  
HC 70 BOX 4260  
Address  
SAHUARITA AZ 85629  
City/State/Zip

10123 740 25101

# MAP OF MINING CLAIM LOCATION

1. The name of the claim is MAY BIRD #54 ;
2. The SE corner of the claim is 900 feet in a SE direction to a survey monument or permanent natural object described as THE SE CORNER OF SECTION 1 T18S R11E ;
3. The type of location monument is A STONE MONUMENT WITH WOOD POST ;  
The type of corner end monuments are STONE MONUMENTS WITH WOOD POSTS ;
4. The bearing and distance between the corners of the claim are beginning at the SE corner of the claim, 1500 feet in a S 57° W direction to the SW corner, then 600 feet in a N 42° W direction to the NW corner, then 1500 feet in a N 57° E direction to the NE corner, then 600 feet in a S 42° E direction to the point of beginning.

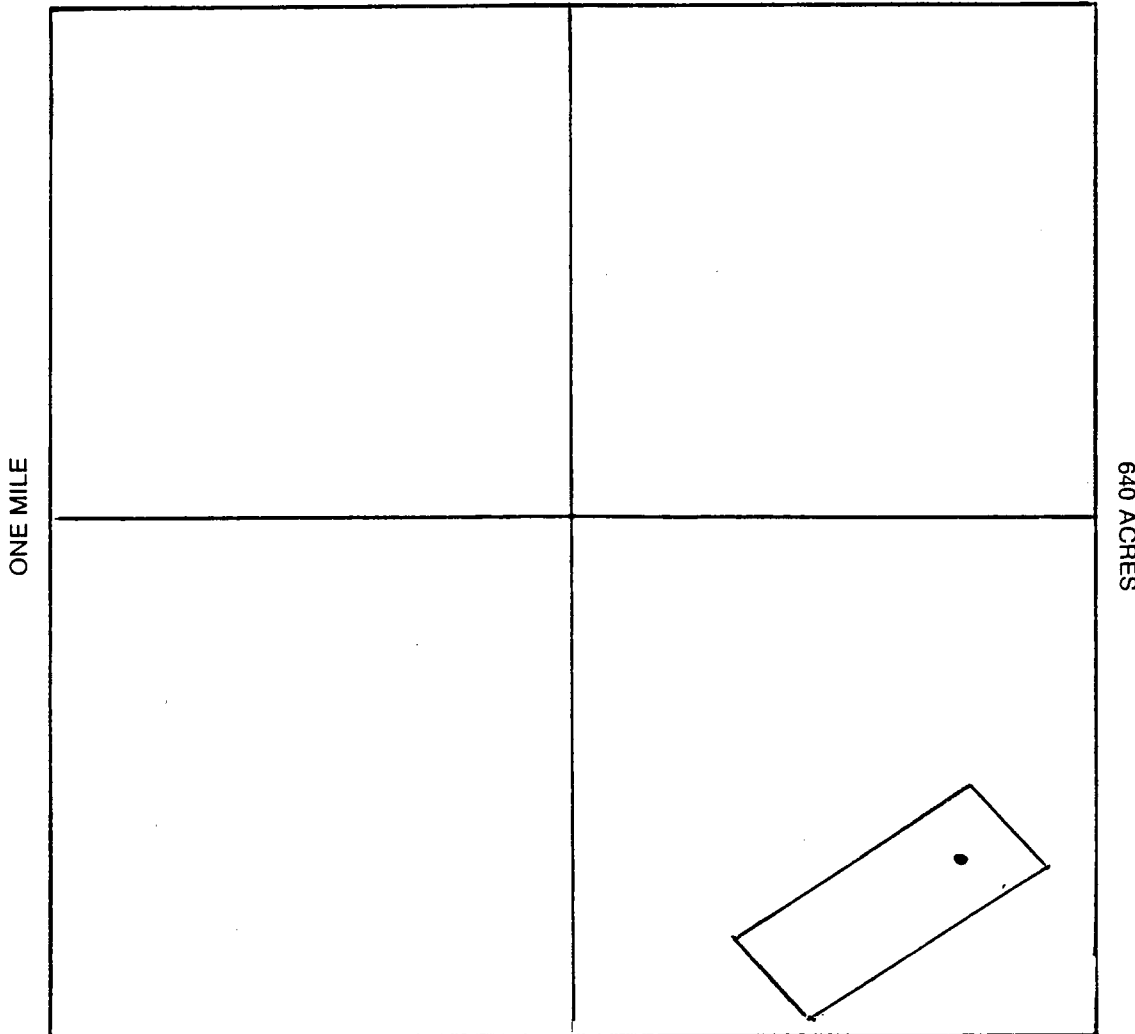
## MAP

One inch = One thousand feet

North Arrow



ONE MILE



Section 1 Range 11E Township 18S  
GILA & SALT RIVER Base and Meridian.

Dated: 9/1/95 Jerry M. Lee  
Signature



F. ANN RODRIGUEZ, RECORDER  
RECORDED BY: GFS  
DEPUTY RECORDER  
2000 ROOC



DOCKET: 10123  
PAGE: 742  
NO. OF PAGES: 2  
SEQUENCE: 95135255  
09/07/95  
LOCATN 13:22:00  
PICKUP  
AMOUNT PAID \$ 9.00

W  
SIERRITA MINING & RANCHING CO

TUCSON AZ 85701

Space above this line for Recorder's use

### NOTICE OF MINING CLAIM

1. TYPE OF NOTICE:  Location  Amendment  Relocation
2. TYPE OF CLAIM:  Placer  Lode  Millsite  Tunnel site
3. The name and address of the Locator is  
Name: SIERRITA MINING & RANCHING CO  
Address: HC 70 BOX 4260  
City/State/Zip Code: SAHUARITA AZ 85629
4. The name of the claim is MAY BIRD #55
5. The date of the location is 9/1/95
6. The claim is 1500 feet long and 600 feet wide. The distance from the location monument to each end of the claim is 300 feet in a NORTHEASTERLY direction and 1200 feet in a SOUTHWESTERLY direction.
7. The general course of the claim is from the NORTHEAST to the SOUTHWEST
8. The location of the claim is in Section 1, Township 18S  
Range 11E, GILA & SALT RIVER  
Base and Meridian:  
SIERRITA Mining District, PIMA County  
State of ARIZONA
9. If amending or relocating, the previous claim name was MAY BIRD #55  
SIERRITA recorded in Docket(Book) 4675 page(s) 454,  
SIERRITA Mining District, PIMA County,  
State of ARIZONA
10. The location of the claim with reference to a natural object or permanent monument is APPROXIMATELY  
1400 FEET NORTHWESTERLY FROM THE SE CORNER OF SECTION 1 T18S R11E. IN THE SE 4  
OF SAID SECTION

RECEIVED  
BUREAU OF  
LAND MANAGEMENT  
OCT 6 9 26 AM '95  
ARIZONA  
STATE OFFICE  
PHOENIX, ARIZONA

335586

Dated: 9/1/95 BY Jerry M<sup>e</sup> Lee  
Signature  
HC 70 BOX 4260  
Address  
SAHUARITA AZ 85629  
City/State/Zip

# MAP OF MINING CLAIM LOCATION

1. The name of the claim is MAY BIRD #55 ;
2. The SE corner of the claim is ABOUT 1400 feet in a SE direction to a survey monument or permanent natural object described as THE SOUTHEAST CORNER OF SECTION 1 T18S R11E ;
3. The type of location monument is A STONE MONUMENT WITH WOOD POST ;  
The type of corner end monuments are STONE MONUMENTS WITH WOOD POSTS ;
4. The bearing and distance between the corners of the claim are beginning at the SE corner of the claim, 1500 feet in a S 57° W direction to the SW corner, then 600 feet in a N 42° W direction to the NW corner, then 1500 feet in a N 57° E direction to the NE corner, then 600 feet in a S 42° E direction to the point of beginning.

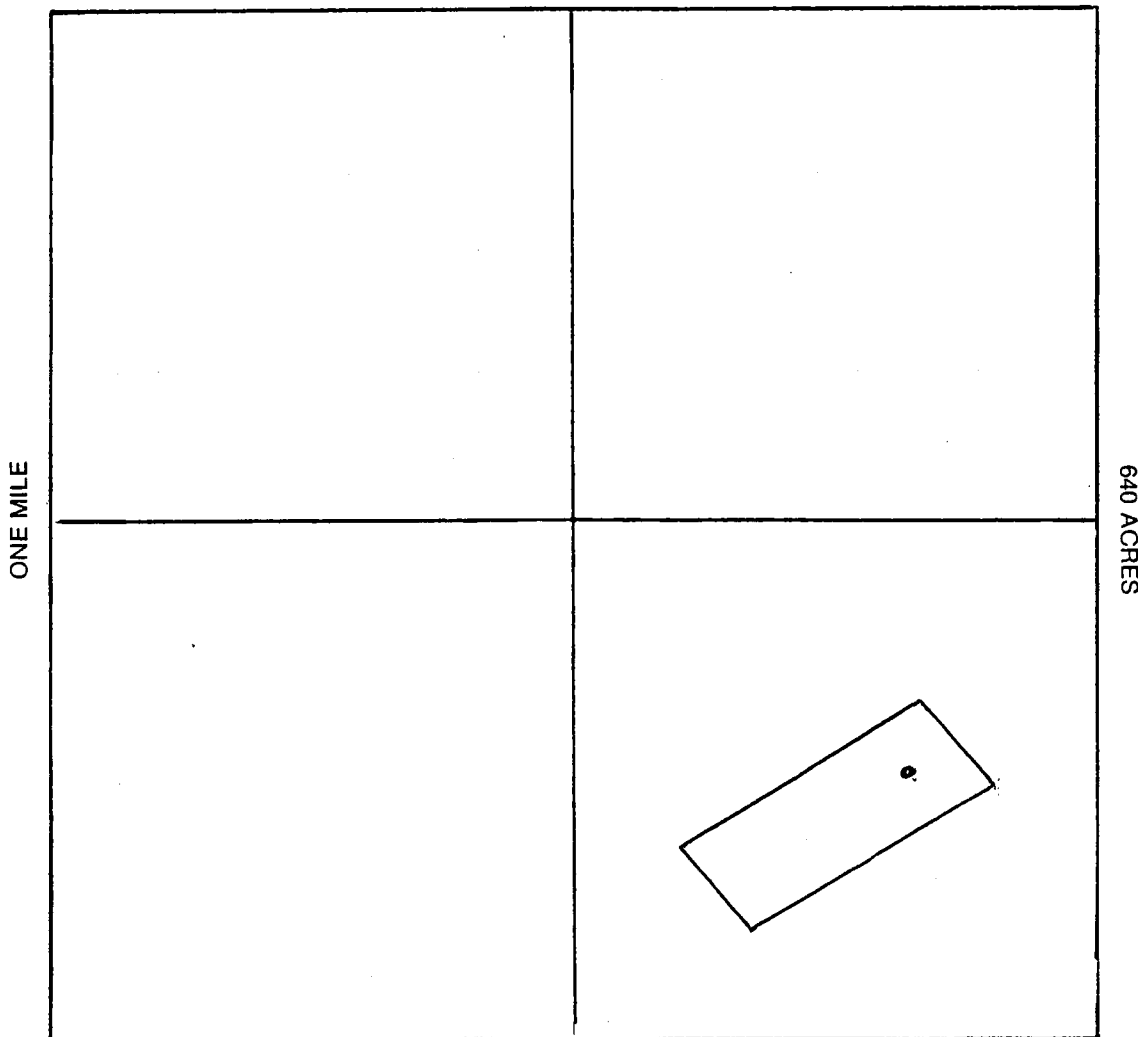
## MAP

One inch = One thousand feet

North Arrow



ONE MILE



Section 1 Range 11E Township 18S  
GILA & SALT RIVER Base and Meridian.

Dated: 9/1/95

*Jerry M. Lee*  
Signature

F. ANN RODRIGUEZ RECORDER  
RECORDED BY: GFS  
DEPUTY RECORDER  
2000 RDOC



DOCKET: 10123  
PAGE: 744  
NO. OF PAGES: 2  
SEQUENCE: 95135256  
LOCATN 09/07/95  
13:22:00

W  
SIERRITA MINING & RANCHING CO

PICKUP  
AMOUNT PAID \$ 9.00

TUCSON AZ 85701  
City/State/Zip Code: \_\_\_\_\_

Space above this line for Recorder's use

### NOTICE OF MINING CLAIM

RECEIVED  
BUREAU OF  
LAND MANAGEMENT  
OCT 6 9 26 AM '95  
ARIZONA  
STATE OFFICE  
PHOENIX ARIZONA

1. TYPE OF NOTICE:  Location  Amendment  Relocation
2. TYPE OF CLAIM:  Placer  Lode  Millsite  Tunnelsite
3. The name and address of the Locator is  
Name: SIERRITA MINING & RANCHING CO.  
Address: HC 70 BOX 4260  
City/State/Zip Code: SAHUARITA, ARIZONA 85629
4. The name of the claim is MAY BIRD #61
5. The date of the location is 9-1-95
6. The claim is 1500 feet long and 600 feet wide. The distance from the location monument to each end of the claim is 300 feet in a NORTHEASTERLY direction and 1200 feet in a SOUTHWESTERLY direction.
7. The general course of the claim is from the NORTHEAST to the SOUTHWEST
8. The location of the claim is in Section 6, Township 18S Range 12 E, GILA & SALT RIVER Base and Meridian,  
SIERRITA Mining District, PIMA County,  
State of ARIZONA
9. If amending or relocating, the previous claim name was AMENDED MAY BIRD #61  
SIERRITA recorded in Docket(Book) 4675 page(s) 451,  
SIERRITA Mining District, PIMA County,  
State of ARIZONA
10. The location of the claim with reference to a natural object or permanent monument is APPROXIMATELY 1800 FEET NORTHEAST FROM THE SOUTHWEST CORNER OF SECTION 6, T 18S, R 12 E AND IN THE SOUTHWEST QUARTER OF SAID SECTION.

335587

Dated: 9-1-95

Jerry M. S.  
Signature  
HC 70 BOX 4260  
Address  
SAHUARITA, ARIZONA 85629  
City/State/Zip

# MAP OF MINING CLAIM LOCATION

1. The name of the claim is MAY BIRD #61 ;
2. The SOUTHWEST corner of the claim is 1800 feet in a SOUTHWEST direction to a survey monument or permanent natural object described as THE SOUTHWEST CORNER OF SECTION 6 T18S R12E ;
3. The type of location monument is A STONE MONUMENT WITH WOOD POST ;  
The type of corner end monuments are STONE MONUMENTS WITH WOOD POSTS ;
4. The bearing and distance between the corners of the claim are beginning at the SOUTHWEST corner of the claim, 600 feet in a N 42° W direction to the NORTHWEST corner, then 1500 feet in a N 57° E direction to the NORTHEAST corner, then 600 feet in a S 42° E direction to the SOUTHEAST corner, then 1500 feet in a S 57° W direction to the point of beginning.

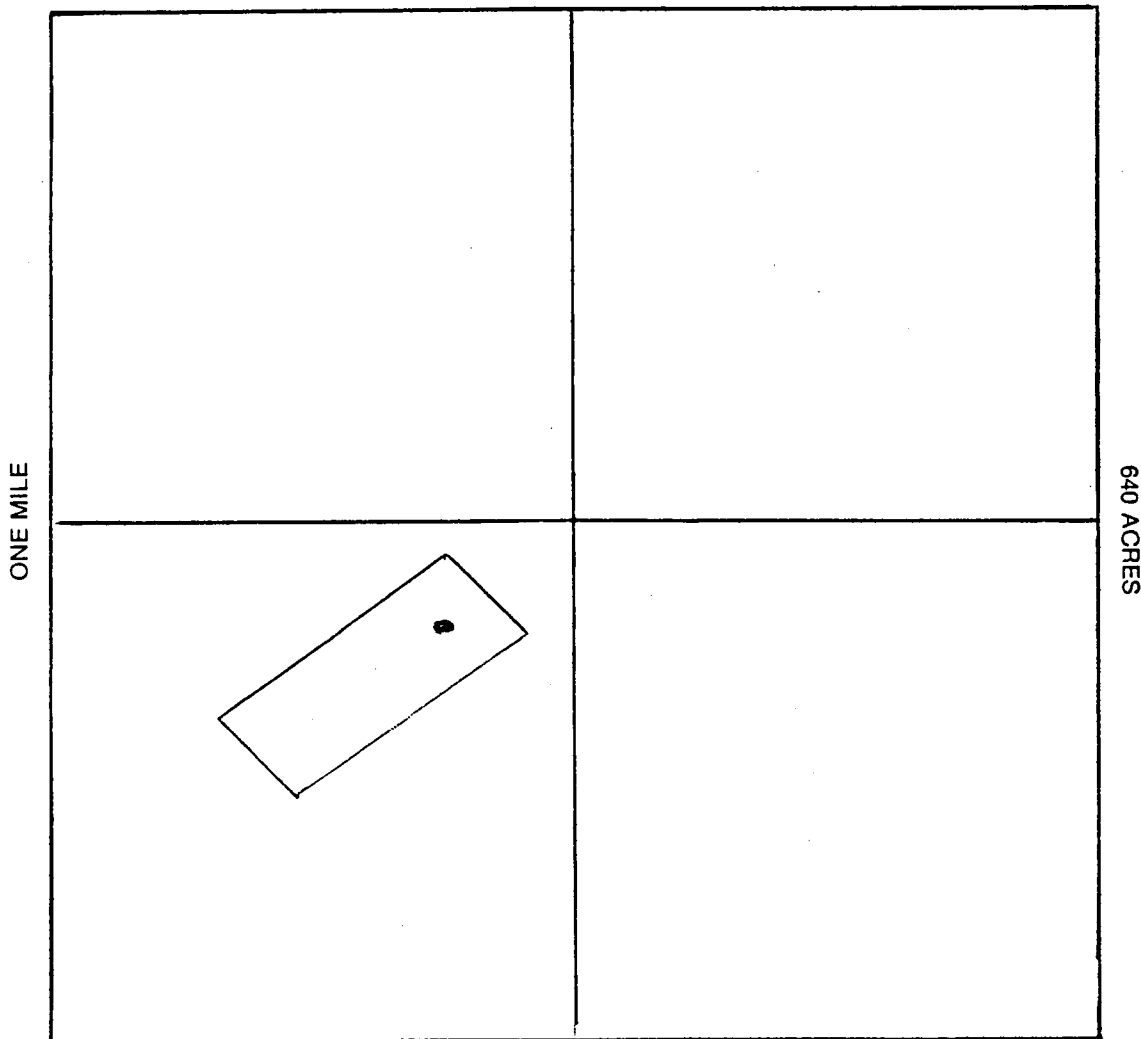
## MAP

One inch = One thousand feet

North Arrow



ONE MILE



Section 6 Range 12 E Township 18 S  
GILA & SALT RIVER Base and Meridian.

Dated: 9-1-95 Signature Jerry M. Lee

F. ANN RODRIGUEZ, RECORDER  
RECORDED BY: GFS  
DEPUTY RECORDER  
2000 R00C



DOCKET: 10123  
PAGE: 746  
NO. OF PAGES: 2  
SEQUENCE: 95135257  
09/07/95  
LOCATN 13:22:00

W  
SIERRITA MINING & RANCHING CO

PICKUP  
AMOUNT PAID \$ 9.00

TUCSON AZ 85701  
City/State/Zip Code

Space above this line for Recorder's use

### NOTICE OF MINING CLAIM

RECEIVED  
BUREAU OF  
LAND MANAGEMENT  
OCT 6 9 23 AM '95  
ARIZONA  
STATE OFFICE  
PHOENIX, ARIZONA

- TYPE OF NOTICE:  Location  Amendment  Relocation
- TYPE OF CLAIM:  Placer  Lode  Millsite  Tunnelsite
- The name and address of the Locator is  
Name: SIERRITA MINING & RANCHING CO.  
Address: HC 70 BOX 4260  
City/State/Zip Code: SAHUARITA, ARIZONA 85629
- The name of the claim is NEW EAST STAR #9
- The date of the location is 9-1-95
- The claim is 1500 feet long and 600 feet wide. The distance from the location monument to each end of the claim is 900 feet in a EASTERLY direction and 600 feet in a WESTERLY direction.
- The general course of the claim is from the EAST to the WEST
- The location of the claim is in Section 10, Township 18 S  
Range 11 E, GILA & SALT RIVER  
SIERRITA Mining District, PIMA County,  
State of ARIZONA
- If amending or relocating, the previous claim name was AMENDED NEW EAST STAR #9  
4752 recorded in Docket(Book) 360 page(s)  
SIERRITA Mining District, PIMA County,  
State of ARIZONA
- The location of the claim with reference to a natural object or permanent monument is  
APPROXIMATELY 1400 FEET SOUTH FROM THE NORTHEAST CORNER OF SECTION 10 T18S R11E  
IN THE NORTHEAST QUARTER OF SAID SECTION

335588

Dated: 9-1-95  
Jerry M. Lee  
Signature  
HC 70 BOX 4260  
Address  
SAHUARITA, ARIZONA 85629  
City/State/Zip

10123 746

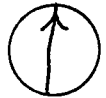
# MAP OF MINING CLAIM LOCATION

- The name of the claim is NEW EAST STAR #9 ;
- The SOUTHEAST corner of the claim is 1400 feet in a NORTHERLY direction to a survey monument or permanent natural object described as THE NORTHEAST CORNER OF SECTION 10 T18S R11E ;
- The type of location monument is STONE MONUMENT WITH WOOD POST ;  
The type of corner end monuments are STONE MONUMENTS WITH WOOD POSTS ;
- The bearing and distance between the corners of the claim are beginning at the SOUTHEAST corner of the claim, 1500 feet in a N 83° W direction to the SOUTHEAST corner, then 600 feet in a N 7° E direction to the NORTHWEST corner, then 1500 feet in a S 83° E direction to the NORTHEAST corner, then 600 feet in a S 7° W direction to the point of beginning.

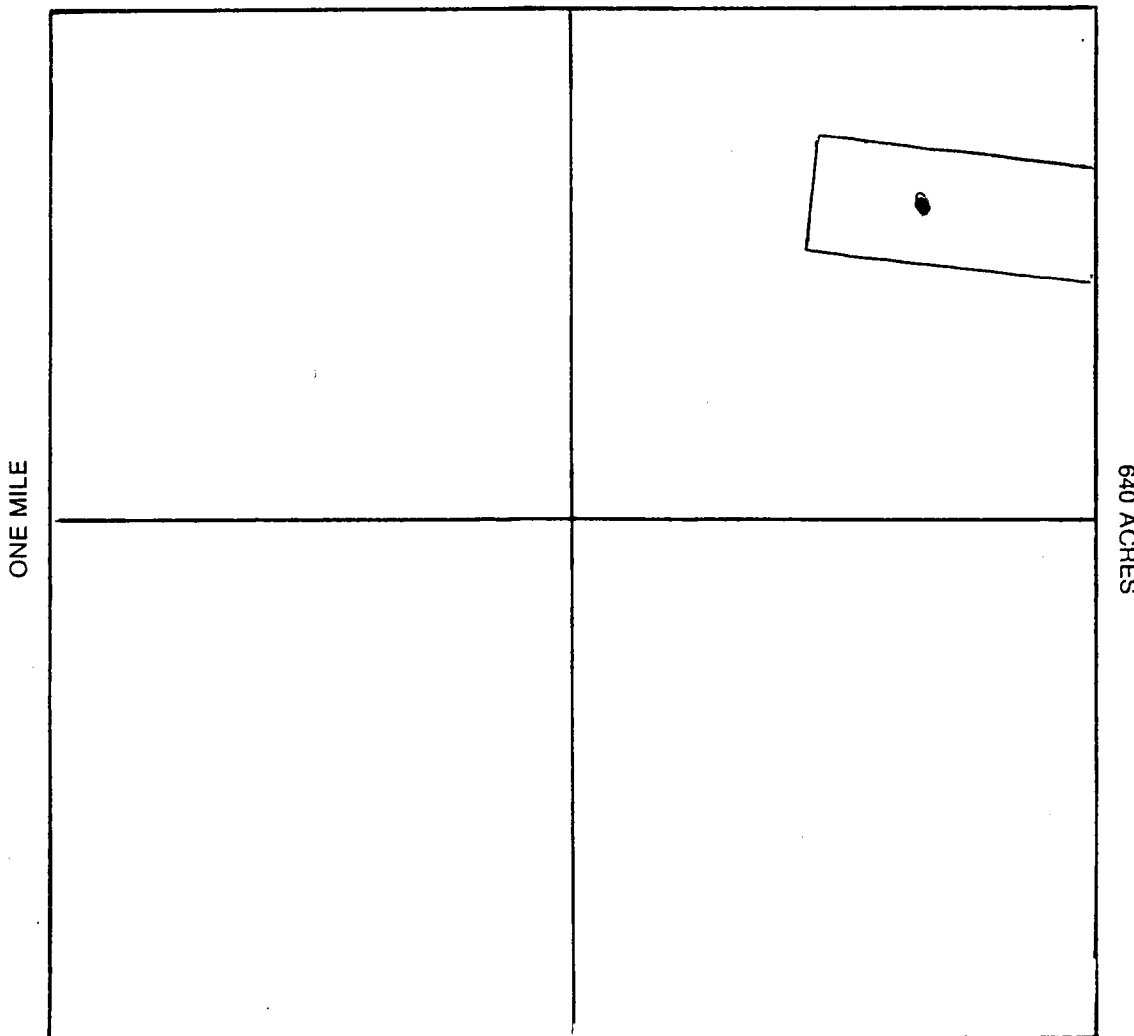
## MAP

One inch = One thousand feet

North Arrow



ONE MILE



Section 10 Range 11 E Township 18 S  
GILA & SALT RIVER Base and Meridian.

Dated: 9-1-95 Jerry M. Die  
 Signature

10123 747

F. ANN RODRIGUE RECORDER  
RECORDED BY: GFS  
DEPUTY RECORDER  
2000 RDOC



DOCKET: 10123  
PAGE: 690  
NO. OF PAGES: 2  
SEQUENCE: 95135229  
09/07/95  
LOCATN 13:22:00  
PICKUP  
AMOUNT PAID \$ 9.00

W  
SIERRITA MINING & RANCHING CO

TUCSON AZ 85701

City/State/Zip Code: \_\_\_\_\_

Space above this line for Recorder's use

### NOTICE OF MINING CLAIM

RECEIVED  
BUREAU OF  
LAND MANAGEMENT  
OCT 6 9 24 AM '95  
ARIZONA  
STATE OFFICE  
PHOENIX, ARIZONA

- TYPE OF NOTICE:  Location  Amendment  Relocation
- TYPE OF CLAIM:  Placer  Lode  Millsite  Tunnelsite
- The name and address of the Locator is  
Name: SIERRITA MINING & RANCHING CO  
Address: HC 70 BOX 4260  
City/State/Zip Code: SAHUARITA AZ 85629
- The name of the claim is NEW EAST STAR EXTENSION #1
- The date of the location is 9/1/95
- The claim is 1500 feet long and 600 feet wide. The distance from the location monument to each end of the claim is 1150 feet in a SOUTHERLY direction and 350 feet in a NORTHERLY direction.
- The general course of the claim is from the NORTH to the SOUTH
- The location of the claim is in Section 11, Township 18S, Range 11E, GILA & SALT RIVER Base and Meridian, SIERRITA Mining District, PIMA County, State of ARIZONA
- If amending or relocating, the previous claim name was NEW EAST STAR EXTENTION #1 recorded in Docket(Book) 1168 page(s) 501, SIERRITA Mining District, PIMA County, State of ARIZONA
- The location of the claim with reference to a natural object or permanent monument is THE NORTHWEST CORNER OF THIS CLAIM IS THE NORTHWEST CORNER OF SECTION 11 T18S R11E IN THE NW 4 OF SAID SECTION

Dated: 9/1/95 BY Jerry Mc Lee  
Signature  
HC 70 BOX 4260  
Address  
SAHUARITA AZ 85629  
City/State/Zip

335589

10123 690

# MAP OF MINING CLAIM LOCATION

1. The name of the claim is NEW EAST STAR EXTENSION #1 ;
2. The NORTHWEST corner of the claim is feet in a direction to a survey monument or permanent natural object described as THE NORTHWEST CORNER OF SECTION 11 T18S R11E ;
3. The type of location monument is STONE MONUMENT WITH WOOD POST ;  
The type of corner end monuments are STONE MONUMENTS WITH WOOD POSTS ;
4. The bearing and distance between the corners of the claim are beginning at the NORTHWEST corner of the claim, 600 feet in a E direction to the NE corner, then 1500 feet in a S direction to the SE corner, then 600 feet in a W direction to the SW corner, then 1500 feet in a N direction to the point of beginning.

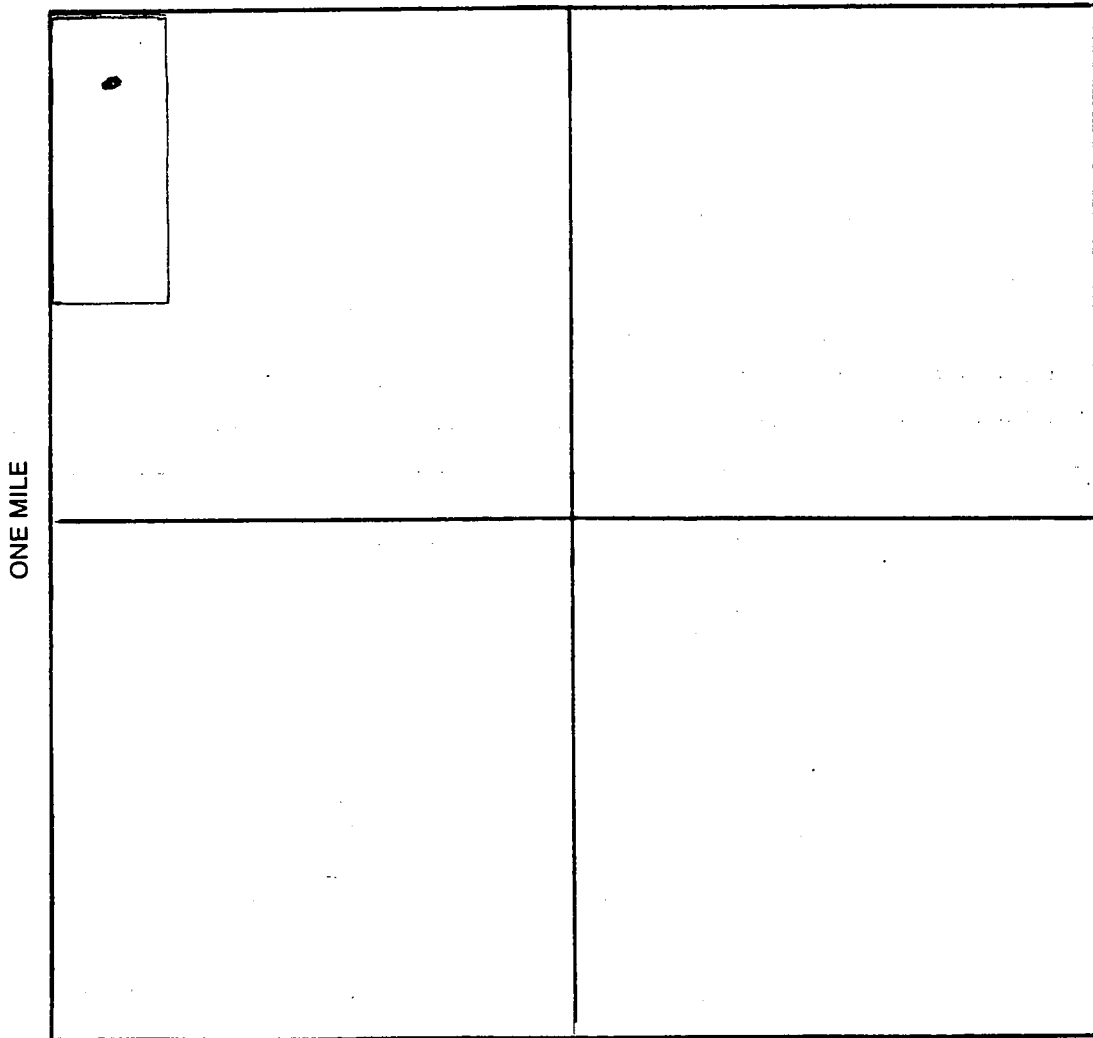
## MAP

One inch = One thousand feet

North Arrow



ONE MILE



169 32101

Section 11 Range 11E Township 18S  
GILA & SALT RIVER Base and Meridian.

Dated: 9/1/95

Jerry M. Lee  
Signature



F. ANN RODRIGUE F RECORDER  
RECORDED BY: GFS  
DEPUTY RECORDER  
2000 ROOC



POCKET: 10123  
PAGE: 692  
NO. OF PAGES: 2  
SEQUENCE: 95135230  
09/07/95  
LOCATN 13:22:00  
PICKUP  
AMOUNT PAID \$ 9.00

W  
SIERRITA MINING & RANCHING CO

TUCSON AZ 85701

City/State/Zip Code: \_\_\_\_\_

Space above this line for Recorder's use

### NOTICE OF MINING CLAIM

RECEIVED  
BUREAU OF  
LAND MANAGEMENT  
OCT 6 9 24 AM '95  
ARIZONA  
STATE OFFICE  
PHOENIX, ARIZONA

- TYPE OF NOTICE:  Location  Amendment  Relocation
- TYPE OF CLAIM:  Placer  Lode  Millsite  Tunnelsite
- The name and address of the Locator is  
Name: SIERRITA MINING & RANCHING CO  
Address: HC 70 BOX 4260  
City/State/Zip Code: SAHUARITA AZ 85629
- The name of the claim is NEW EAST STAR EXTENSTION #2
- The date of the location is 9-1-95
- The claim is 1500 feet long and 600 feet wide. The distance from the location monument to each end of the claim is 200 feet in a NORTHERLY direction and 1300 feet in a SOUTHERLY direction.
- The general course of the claim is from the NORTH to the SOUTH
- The location of the claim is in Section 11, Township 18S  
Range 11E, GILA & SALT RIVER  
Base and Meridian, SIERRITA Mining District, PIMA County,  
State of ARIZONA
- If amending or relocating, the previous claim name was NEW EAST STAR EXTENSION #2  
1168 recorded in Docket(Book) 502 page(s)  
SIERRITA Mining District, PIMA County,  
State of ARIZONA
- The location of the claim with reference to a natural object or permanent monument is APPROXIMATELY  
600 FEET EAST FROM THE NORTHWEST CORNER OF SECTION 11 T18S R11E IN THE NW 4 OF SAID SECTION

335598

Dated: 9/1/95 BY Jerry M S Lee  
Signature  
HC 70 BOX 4260  
Address  
SAHUARITA AZ 85629  
City/State/Zip

10123 692 096 95101

# MAP OF MINING CLAIM LOCATION

1. The name of the claim is NEW EAST STAR EXTENTION #2 ;
2. The NORTHWEST corner of the claim is 600 feet in a WESTERLY direction to a survey monument or permanent natural object described as THE NORTHWEST CORNER OF SECTION 11 T18S R11E ;
3. The type of location monument is A STONE MONUMENT WITH WOOD POST ;  
The type of corner end monuments are STONE MONUMENTS WITH WOOD POSTS ;
4. The bearing and distance between the corners of the claim are beginning at the NORTHWEST corner of the claim, 600 feet in a E direction to the NE corner, then 1500 feet in a S direction to the SE corner, then 600 feet in a W direction to the SW corner, then 1500 feet in a N direction to the point of beginning.

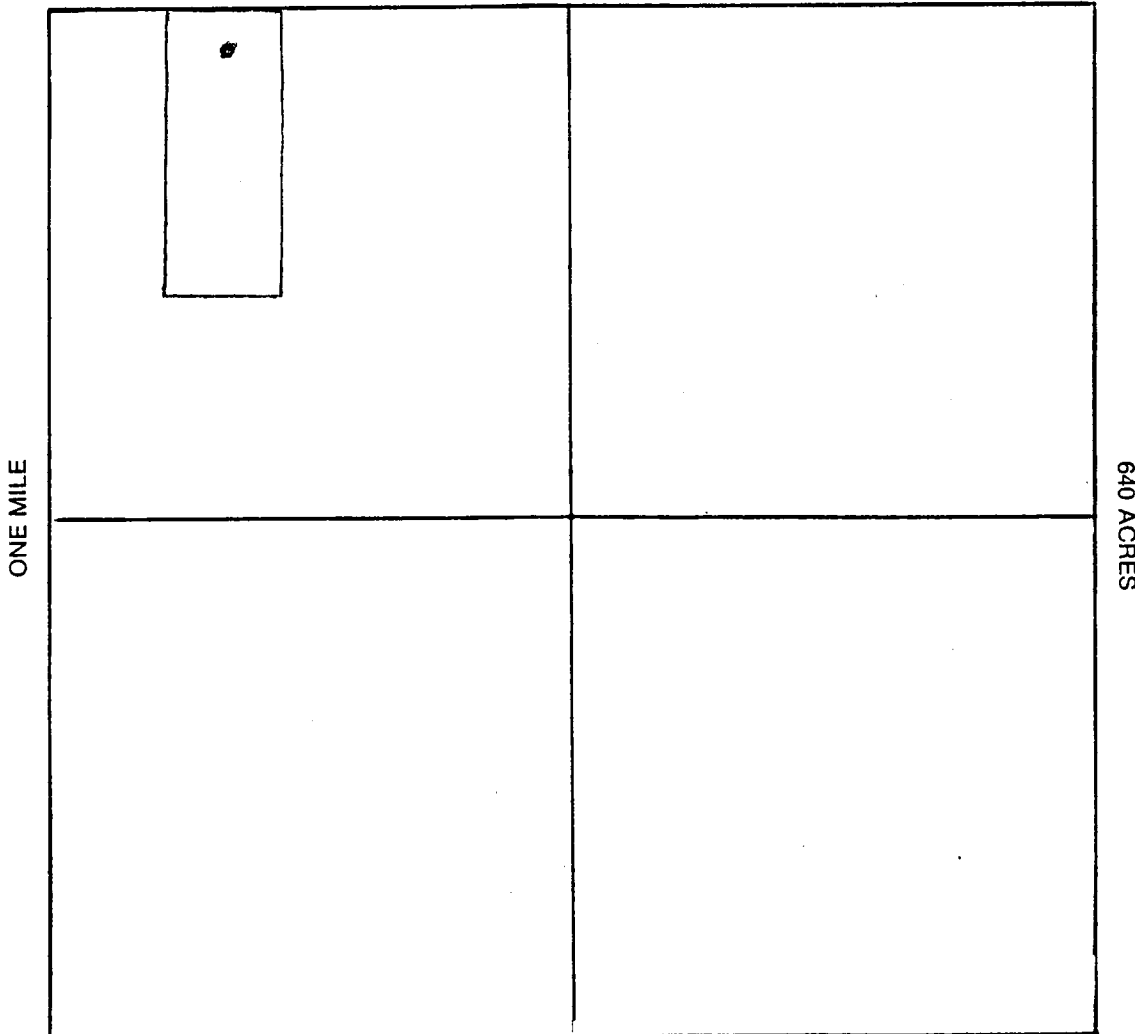
## MAP

One inch = One thousand feet

North Arrow



ONE MILE



Section 11 Range 11E Township 18S  
GILA & SALT RIVER Base and Meridian.

Dated: 9/1/95 BY Jerry M. Lee Signature

F. ANN RODRIGUEZ, RECORDER  
RECORDED BY: GFS  
DEPUTY RECORDER  
2000 ROOC



DOCKET: 10123  
PAGE: 694  
NO. OF PAGES: 2  
SEQUENCE: 95135231  
09/07/95  
LOCATN 13:22:00

W  
SIERRITA MINING & RANCHING CO

TUCSON AZ 85701

PICKUP  
AMOUNT PAID \$ 9.00

City/State/Zip Code: \_\_\_\_\_

Space above this line for Recorder's use

### NOTICE OF MINING CLAIM

RECEIVED  
BUREAU OF  
LAND MANAGEMENT  
OCT 6 9 24 AM '95  
ARIZONA  
STATE OFFICE  
PHOENIX, ARIZONA

- TYPE OF NOTICE:  Location  Amendment  Relocation
- TYPE OF CLAIM:  Placer  Lode  Millsite  Tunnelsite
- The name and address of the Locator is  
Name: SIERRITA MINING & RANCHING CO  
Address: HC 70 BOX 4260  
City/State/Zip Code: SAHUARITA AZ 85629
- The name of the claim is NEW EAST STAR EXTENSION #3
- The date of the location is 9/1/95
- The claim is 1500 feet long and 600 feet wide. The distance from the location monument to each end of the claim is 150 feet in a NORTHERLY direction and 1350 feet in a SOUTHERLY direction.
- The general course of the claim is from the NORTH to the SOUTH
- The location of the claim is in Section 11, Township 18S Range 11E, GILA & SALT RIVER Base and Meridian; SIERRITA Mining District, PIMA County, State of ARIZONA
- If amending or relocating, the previous claim name was NEW EAST STAR EXTENSION #3 recorded in Docket(Book) 1168 page(s) 503, SIERRITA Mining District, PIMA County, State of ARIZONA
- The location of the claim with reference to a natural object or permanent monument is 1200 FEET EAST FROM THE NORTHWEST CORNER OF SEC 11 T18S R11E IN THE NW 4 OF SAID SECTION

335591

Dated: 9/1/95 BY Jerry M. [Signature]  
Signature  
HC 70 BOX 4260  
Address  
SAHUARITA AZ 85629  
City/State/Zip

10123 694 020 3101

# MAP OF MINING CLAIM LOCATION

1. The name of the claim is NEW EAST STAR EXTENSION #3 ;
2. The NORTHWEST corner of the claim is 1200 feet in a WESTERLY direction to a survey monument or permanent natural object described as THE NORTHWEST CORNER OF SECTION 11 T18S R11E ;
3. The type of location monument is A STONE MONUMENT WITH WOOD POST ;  
The type of corner end monuments are STONE MONUMENTS WITH WOOD POSTS ;
4. The bearing and distance between the corners of the claim are beginning at the NORHTWEST corner of the claim, 600 feet in a E direction to the NE corner, then 1500 feet in a S direction to the SE corner, then 600 feet in a W direction to the SW corner, then 1500 feet in a N direction to the point of beginning.

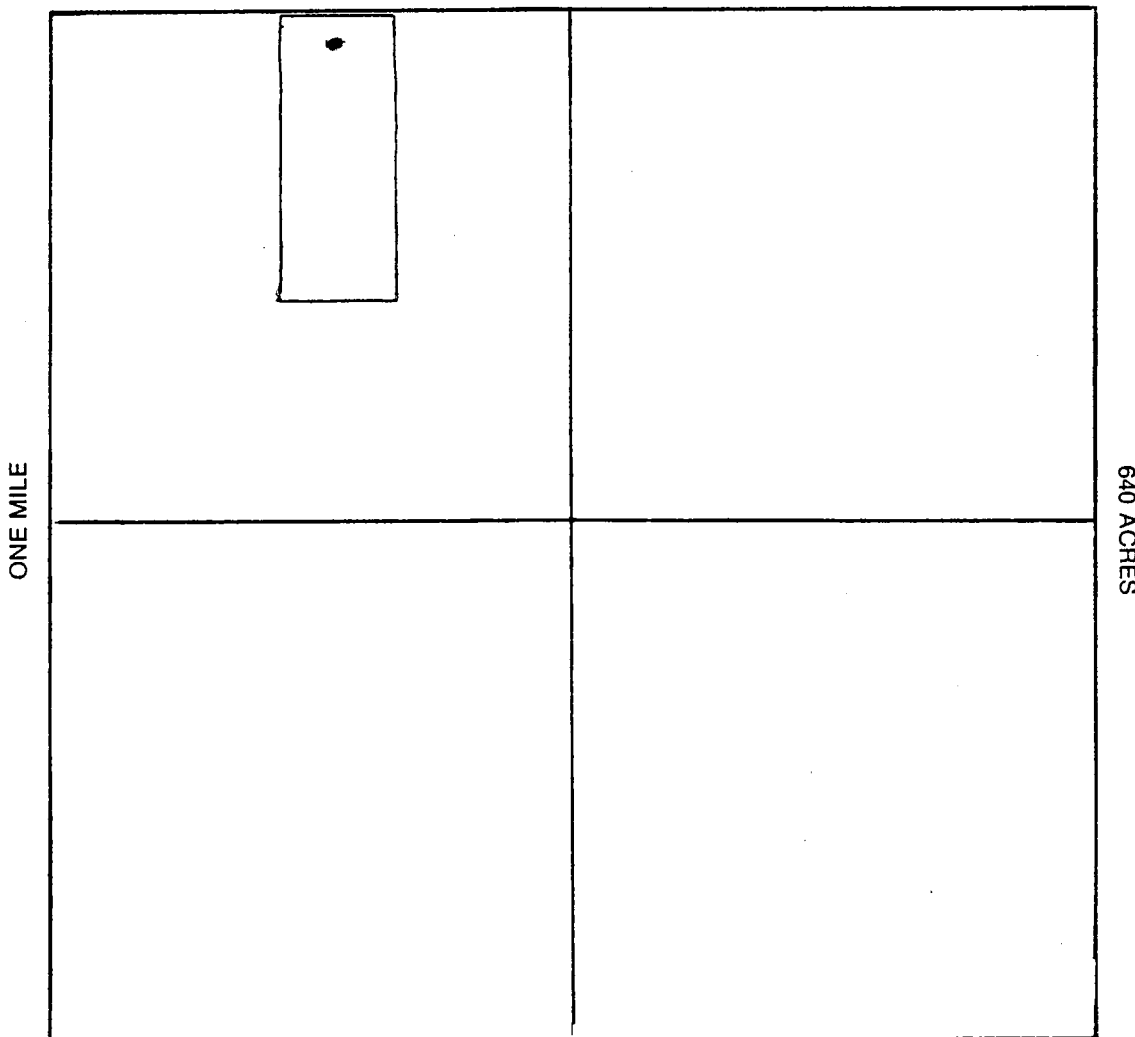
## MAP

One inch = One thousand feet

North Arrow



ONE MILE



Section 11 Range 11E Township 18S  
GILA & SALT RIVER Base and Meridian.

Dated: 9/1/95 Gerry M. Lee  
 Signature

F. ANN RODRIGUEZ RECORDER  
RECORDED BY: GFS  
DEPUTY RECORDER  
2000 RDOC



DOCKET: 10123  
PAGE: 696  
NO. OF PAGES: 2  
SEQUENCE: 95135232  
09/07/95  
LOCATN 13:22:00

W  
SIERRITA MINING & RANCHING CO

TUCSON AZ 85701

PICKUP  
AMOUNT PAID \$ 9.00

City/State/Zip Code: \_\_\_\_\_

Space above this line for Recorder's use

### NOTICE OF MINING CLAIM

RECEIVED  
BUREAU OF  
LAND MANAGEMENT  
OCT 6 9 25 AM '95  
ARIZONA  
STATE OFFICE  
PHOENIX, ARIZONA

1. TYPE OF NOTICE:  Location  Amendment  Relocation
2. TYPE OF CLAIM:  Placer  Lode  Millsite  Tunnelsite
3. The name and address of the Locator is  
Name: SIERRITA MINING & RANCHING CO  
Address: HC 70 BOX 4260  
City/State/Zip Code: SAHUARITA AZ 85629
4. The name of the claim is NEW EAST STAR EXTENSION #4
5. The date of the location is 9/1/95
6. The claim is 1500 feet long and 600 feet wide. The distance from the location monument to each end of the claim is 300 feet in a SOUTHERLY direction and 1200 feet in a NORTHERLY direction.
7. The general course of the claim is from the NORTH to the SOUTH
8. The location of the claim is in Section 11, Township 18S  
Range 11E, GILA & SALT RIVER Base and Meridian,  
SIERRITA Mining District, PIMA County,  
State of ARIZONA
9. If amending or relocating, the previous claim name was NEW EAST STAR EXTENSION #4  
\_\_\_\_\_ recorded in Docket(Book) 1168 page(s) 504  
SIERRITA Mining District, PIMA County,  
State of ARIZONA
10. The location of the claim with reference to a natural object or permanent monument is 1800 FEET  
EAST FROM THE NORTHWEST CORNER OF SECTION 11 T18S R11E IN THE NW 4 OF SAID  
SECTION.

335592

Dated: 9/1/95

BY

*Jerry M. S. Lee*  
Signature

HC 70 BOX 4260  
Address

SAHUARITA AZ 85629  
City/State/Zip

City/State/Zip

# MAP OF MINING CLAIM LOCATION

1. The name of the claim is NEW EAST STAR EXTENSION #4 ;
2. The NORTHWEST corner of the claim is 1800 feet in a WESTERLY direction to a survey monument or permanent natural object described as THE NORTHWEST CORNER OF SECTION 11 T18S R11E ;
3. The type of location monument is A STONE MONUMENT WITH WOOD POST ;  
The type of corner end monuments are STONE MONUMENTS WITH WOOD POSTS ;
4. The bearing and distance between the corners of the claim are beginning at the NORTHWEST corner of the claim, 600 feet in a E direction to the NE corner, then 1500 feet in a S direction to the SE corner, then 600 feet in a W direction to the SW corner, then 1500 feet in a N direction to the point of beginning.

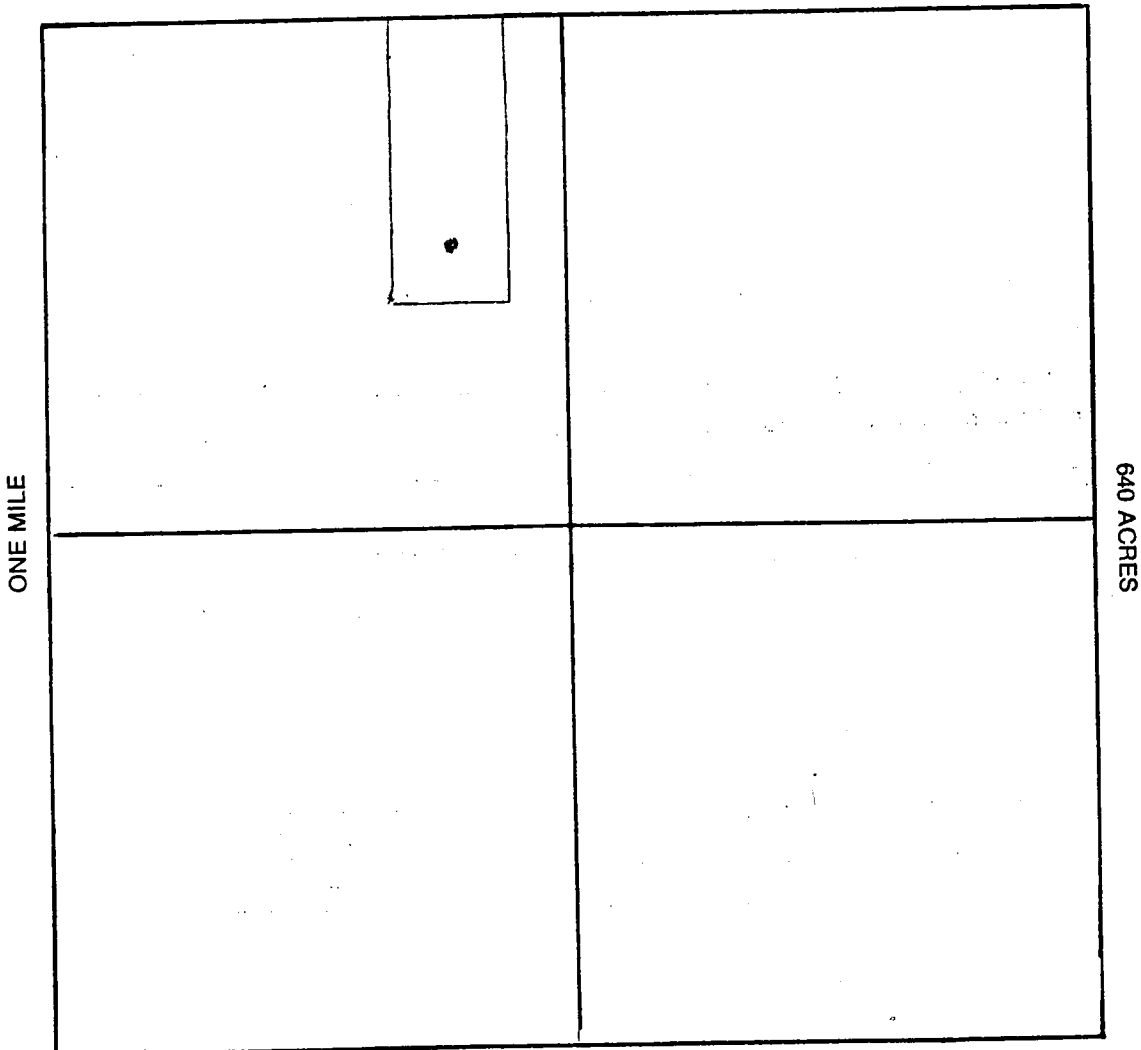
## MAP

One inch = One thousand feet

North Arrow



ONE MILE



Section 11 Range 11E Township 18S  
GILA & SALT RIVER Base and Meridian.

Dated: 9/1/95

*Jerry M. [Signature]*  
 Signature

10123 697 000 02101

F. ANN RODRIGUEZ, RECORDER  
RECORDED BY: GFS  
DEPUTY RECORDER  
2000 ROOC



DOCKET: 10123  
PAGE: 698  
NO. OF PAGES: 2  
SEQUENCE: 95135233  
09/07/95  
LOCATN 13:22:00

W  
SIERRITA MINING & RANCHING CO

TUCSON AZ 85701

PICKUP  
AMOUNT PAID \$ 9.00

City/State/Zip Code: \_\_\_\_\_

Space above this line for Recorder's use

### NOTICE OF MINING CLAIM

RECEIVED  
BUREAU OF  
LAND MANAGEMENT  
ARIZONA  
STATE OFFICE  
PHOENIX, ARIZONA  
Oct 6 9 25 AM '95

- TYPE OF NOTICE:  Location  Amendment  Relocation
- TYPE OF CLAIM:  Placer  Lode  Millsite  Tunnel site
- The name and address of the Locator is  
Name: SIERRITA MINING & RANCHING CO  
Address: HC 70 BOX 4260  
City/State/Zip Code: SAHUARITA AZ 85629
- The name of the claim is NEW EAST STAR EXTENSION #5
- The date of the location is 9/1/95
- The claim is 1500 feet long and 600 feet wide. The distance from the location monument to each end of the claim is 550 feet in a SOUTHERLY direction and 950 feet in a NORTHERLY direction.
- The general course of the claim is from the SOUTH to the NORTH
- The location of the claim is in Section 11, Township 18S Range 11E, GILA & SALT RIVER Base and Meridian, SIERRITA Mining District, PIMA County, State of ARIZONA
- If amending or relocating, the previous claim name was NEW EAST STAR EXTENSION #5 recorded in Docket(Book) 1168 page(s) 505, SIERRITA Mining District, PIMA County, State of ARIZONA
- The location of the claim with reference to a natural object or permanent monument is 2400 FEET EAST FROM THE NORTHWEST CORNER OF SECTION 11 T18 R11E IN THE NW 4 AND THE NE 4 OF SAID SECTION

Dated: 9/1/95

BY Jerry M. Lee

HC 70 BOX 4260  
Signature

SAHUARITA AZ 85629  
Address

City/State/Zip

# MAP OF MINING CLAIM LOCATION

1. The name of the claim is NEW EAST STAR EXTENSION #5 ;
2. The NORTHWEST corner of the claim is 2400 feet in a WESTERLY direction to a survey monument or permanent natural object described as THE NORTHWEST CORNER SECTION 11 T18S R11E ;
3. The type of location monument is A STONE MONUMENT WITH WOOD POST ;  
The type of corner end monuments are STONE MONUMENTS WITH WOOD POSTS ;
4. The bearing and distance between the corners of the claim are beginning at the NORTHWEST corner of the claim, 600 feet in a E direction to the NE corner, then 1500 feet in a S direction to the SE corner, then 600 feet in a W direction to the SW corner, then 1500 feet in a N direction to the point of beginning.

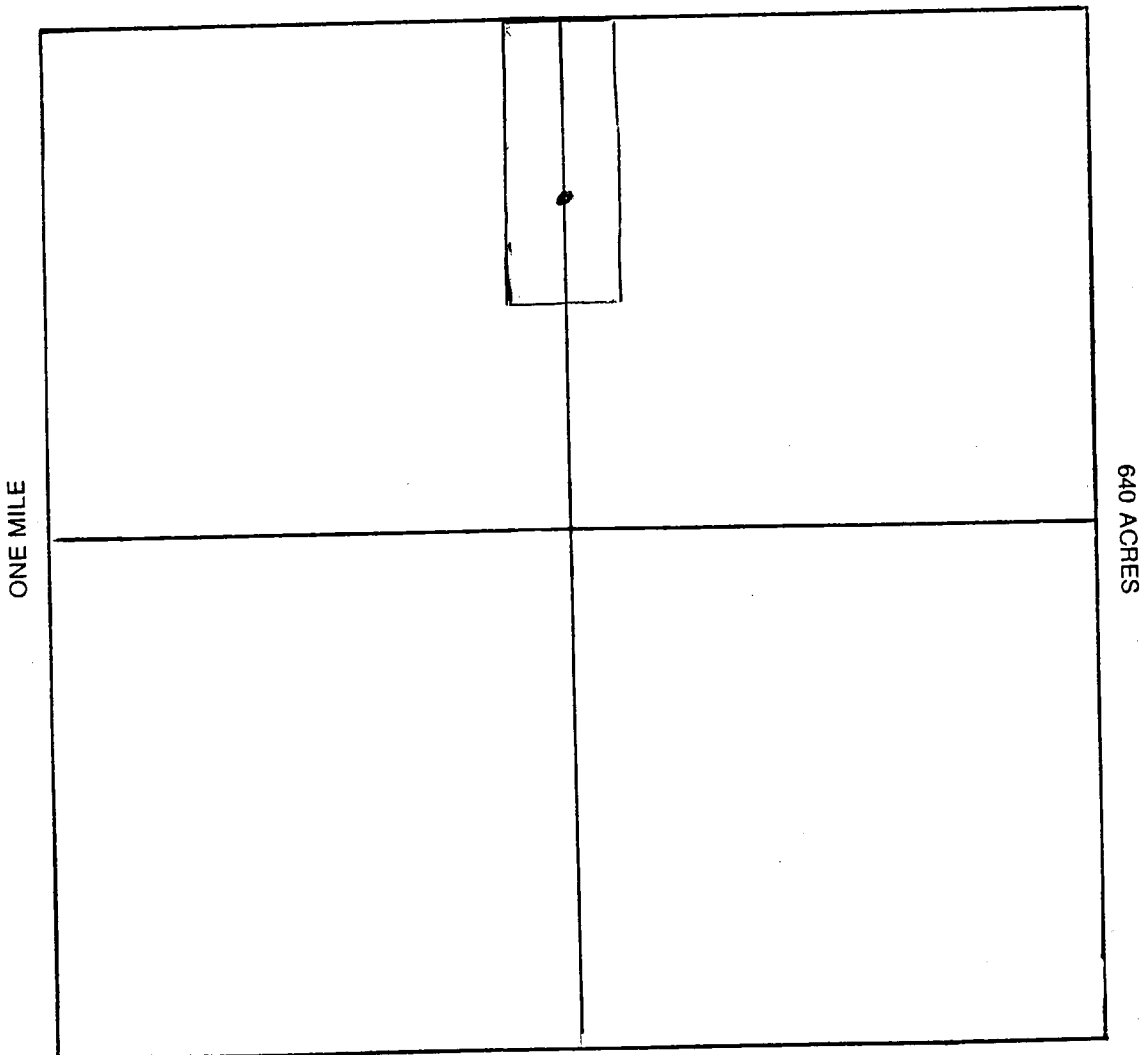
## MAP

One inch = One thousand feet

North Arrow



ONE MILE



Section 11 Range 11E Township 18S  
GILA & SALT RIVER Base and Meridian.

Dated: 9/1/95

*Jerry M. Lee*  
Signature



F. ANN RODRIGUEZ RECORDER  
RECORDED BY: GFS  
DEPUTY RECORDER  
2000 RROC



DOCKET: 10123  
PAGE: 700  
NO. OF PAGES: 2  
SEQUENCE: 95135234  
09/07/95  
LOCATN 13:22:00

W  
SIERRITA MINING & RANCHING CO

TUCSON AZ 85701

PICKUP  
AMOUNT PAID \$ 9.00

City/State/Zip Code: \_\_\_\_\_

Space above this line for Recorder's use

### NOTICE OF MINING CLAIM

RECEIVED  
BUREAU OF  
LAND MANAGEMENT  
OCT 6 9 25 AM '95  
ARIZONA  
STATE OFFICE  
PHOENIX, ARIZONA

- TYPE OF NOTICE:  Location  Amendment  Relocation
- TYPE OF CLAIM:  Placer  Lode  Millsite  Tunnelsite
- The name and address of the Locator is  
Name: SIERRITA MINING & RANCHING CO  
Address: HC 70 BOX 4260  
City/State/Zip Code: SAHUARITA AZ 85629
- The name of the claim is NEW EAST STAR EXTENSION #6
- The date of the location is 9/1/95
- The claim is 1500 feet long and 600 feet wide. The distance from the location monument to each end of the claim is 100 feet in a SOUTHERLY direction and 1400 feet in a NORTHERLY direction.
- The general course of the claim is from the NORTH to the SOUTH
- The location of the claim is in Section 11, Township 18S, Range 11E, GILA & SALT RIVER Base and Meridian, SIERRITA Mining District, PIMA County, State of ARIZONA
- If amending or relocating, the previous claim name was NEW EAST STAR EXTENSION #6 recorded in Docket(Book) 1168 page(s) 506, SIERRITA Mining District, PIMA County, State of ARIZONA
- The location of the claim with reference to a natural object or permanent monument is 3000 FEET EAST FROM THE NORTHWEST CORNER OF SECTION 11 T18S R11E IN THE NE 4 OF SAID SECTION

335544

Dated: 9/1/95

BY Jerry M. Lee  
Signature

HC 70 BOX 4260  
Address  
SAHUARITA AZ 85629  
City/State/Zip

10123 700 6101

# MAP OF MINING CLAIM LOCATION

1. The name of the claim is NEW EAST STAR EXTENSION #6 ;
2. The NORTHWEST corner of the claim is 3000 feet in a WESTERLY direction to a survey monument or permanent natural object described as THE NORTHWEST CORNER OF SECTION 11 T18S R11E ;
3. The type of location monument is A STONE MONUMENT WITH WOOD POST ;  
The type of corner end monuments are STONE MONUMENTS WITH WOOD POSTS ;
4. The bearing and distance between the corners of the claim are beginning at the NORTHWEST corner of the claim, 600 feet in a E direction to the NE corner, then 1500 feet in a S direction to the SE corner, then 600 feet in a W direction to the SW corner, then 1500 feet in a N direction to the point of beginning.

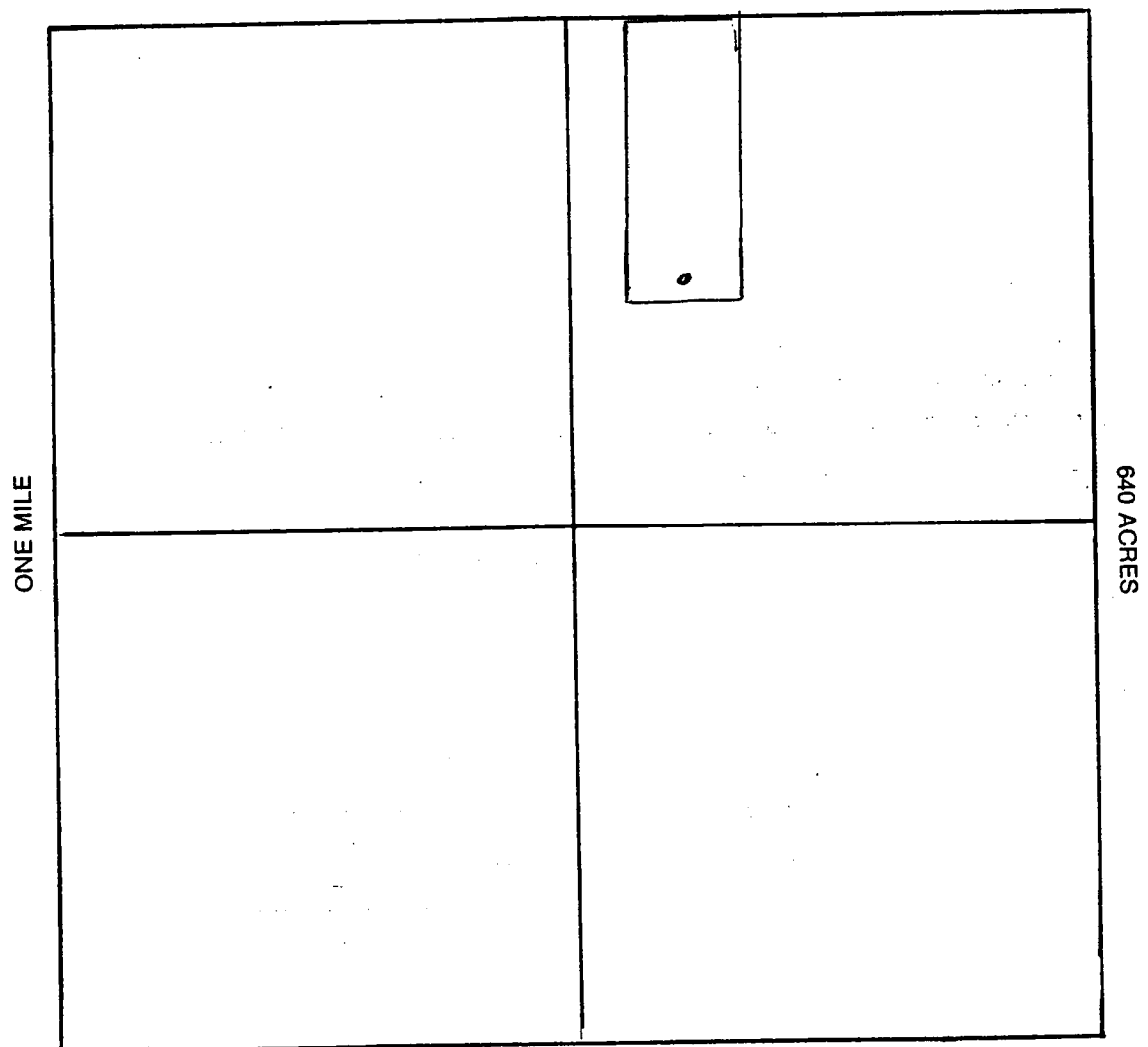
## MAP

One inch = One thousand feet

North Arrow



ONE MILE



Section 11 Range 11E Township 18S  
GILA & SALT RIVER Base and Meridian.

Dated: 9/1/95 Jerry M. Lee  
 Signature

10123

700

1310

F. ANN RODRIGUEZ | RECORDER  
RECORDED BY: GFS  
DEPUTY RECORDER  
2000 RDOC



DOCKET: 10123  
PAGE: 702  
NO. OF PAGES: 2  
SEQUENCE: 95135235  
LOCATN 09/07/95 13:22:00  
PICKUP  
AMOUNT PAID \$ 9.00

W  
SIERRITA MINING & RANCHING CO

TUCSON AZ 85701  
City/State/Zip Code: \_\_\_\_\_

Space above this line for Recorder's use

### NOTICE OF MINING CLAIM

RECEIVED  
BUREAU OF  
LAND MANAGEMENT  
ARIZONA  
STATE OFFICE  
PHOENIX, ARIZONA  
6 9 25 AM '95

- TYPE OF NOTICE:  Location  Amendment  Relocation
- TYPE OF CLAIM:  Placer  Lode  Millsite  Tunnelsite
- The name and address of the Locator is  
Name: SIERRITA MINING & RANCHING CO  
Address: HC 70 BOX 4260  
City/State/Zip Code: SAHUARITA AZ 85629
- The name of the claim is NEW EAST STAR EXTENSION #7
- The date of the location is 9/1/95
- The claim is 1500 feet long and 600 feet wide. The distance from the location monument to each end of the claim is 100 feet in a SOUTHERLY direction and 1400 feet in a NORTHERLY direction.
- The general course of the claim is from the SOUTH to the NORTH
- The location of the claim is in Section 11, Township 18S, Range 11E, GILA & SALT RIVER  
Base and Meridian  
SIERRITA Mining District, PIMA County,  
State of ARIZONA
- If amending or relocating, the previous claim name was NEW EAST STAR EXTENSION #7  
SIERRITA recorded in Docket(Book) 1168 page(s) 507,  
SIERRITA Mining District, PIMA County,  
State of ARIZONA
- The location of the claim with reference to a natural object or permanent monument is 3600 FEET EAST FROM THE NORTHWEST CORNER OF SECTION 11 T18S R11E IN THE NE 4 OF SAID SECTION

335595

Dated: 9/1/95

BY

*Jerry Mc...*  
Signature

HC 70 BOX 4260  
Address  
SAHUARITA AZ 85629  
City/State/Zip

# MAP OF MINING CLAIM LOCATION

1. The name of the claim is NEW EAST STAR EXTENSION #7 ;
2. The NORTHWEST corner of the claim is 3600 feet in a WESTERLY direction to a survey monument or permanent natural object described as THE NORTHWEST CORNER OF SECTION 11 T18S R11E ;
3. The type of location monument is A STONE MONUMENT WITH WOOD POST ;  
The type of corner end monuments are STONE MONUMENTS WITH WOOD POSTS ;
4. The bearing and distance between the corners of the claim are beginning at the NORTHWEST corner of the claim, 600 feet in a E direction to the NE corner, then 1500 feet in a S direction to the SE corner, then 600 feet in a W direction to the SW corner, then 1500 feet in a N direction to the point of beginning.

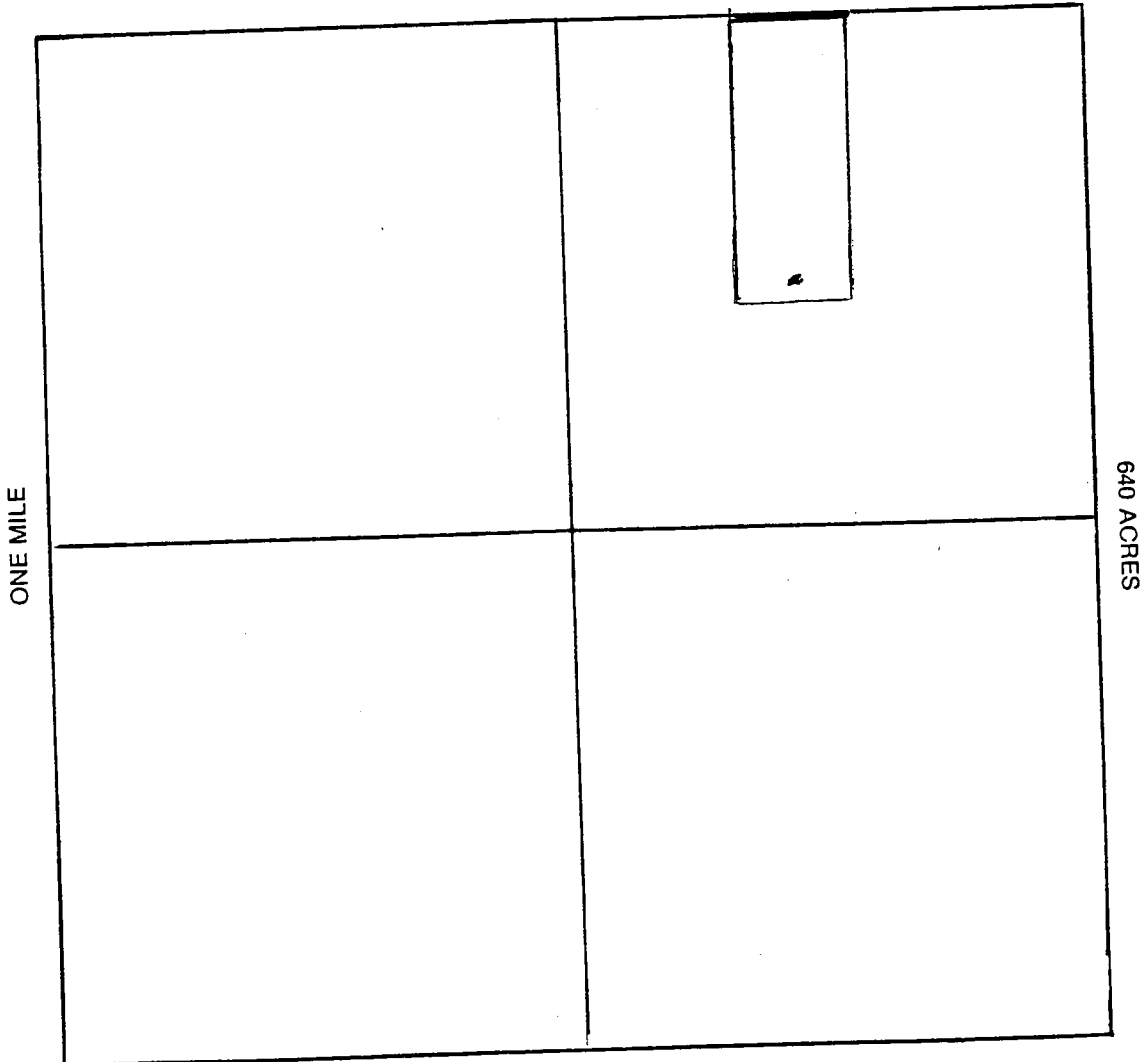
## MAP

One inch = One thousand feet

North Arrow



ONE MILE



Section 11 Range 11E Township 18S  
GILA & SALT RIVER Base and Meridian.

Dated: 9/1/95

Jerry M. Shea  
Signature

F. ANN RODRIGUEZ RECORDER  
RECORDED BY: GFS  
DEPUTY RECORDER  
2000 ROOC



DOCKET: 10123  
PAGE: 668  
NO. OF PAGES: 2  
SEQUENCE: 95135218  
09/07/95  
LOCATN 13:22:00  
PICKUP  
AMOUNT PAID \$ 9.00

W  
SIERRITA MINING & RANCHING CO

TUCSON AZ 85701  
City/State/Zip Code: \_\_\_\_\_

Space above this line for Recorder's use

### NOTICE OF MINING CLAIM

RECEIVED  
BUREAU OF  
LAND MANAGEMENT  
OCT 6 9 24 AM '95  
ARIZONA  
STATE OFFICE  
PHOENIX, ARIZONA

- 1. TYPE OF NOTICE:  Location  Amendment  Relocation
- 2. TYPE OF CLAIM:  Placer  Lode  Millsite  Tunnelsite

3. The name and address of the Locator is  
 Name: SIERRITA MINING & RANCHING CO  
 Address: HC 70 BOX 4260  
 City/State/Zip Code: SAHUARITA AZ 85629

4. The name of the claim is OLD POWERS #1

5. The date of the location is 9/1/95

6. The claim is 1500 feet long and 600 feet wide. The distance from the location monument to each end of the claim is 250 feet in a EASTERLY direction and 1250 feet in a WESTERLY direction.

7. The general course of the claim is from the EAST to the WEST

8. The location of the claim is in Section 10, Township 18S  
 Range 11E, GILA & SALT RIVER  
 \_\_\_\_\_ Base and Meridian  
SIERRITA Mining District, PIMA County,  
 State of ARIZONA

9. If amending or relocating, the previous claim name was OLD POWERS #1  
 recorded in Docket(Book) 1145 page(s) 377  
SIERRITA Mining District, PIMA County,  
 State of ARIZONA

10. The location of the claim with reference to a natural object or permanent monument is APPROXIMATELY  
2000 FEET SOUTHEAST FROM THE NORTHWEST CORNER OF SECTION 10 T18S R11E IN THE  
NORTHWEST 4 OF SECTION 10

Dated: 9/1/95 BY Jerry M<sup>e</sup> Stec  
 \_\_\_\_\_ Signature  
HC 70 BOX 4260  
 \_\_\_\_\_ Address  
SAHUARITA AZ 85629  
 \_\_\_\_\_ City/State/Zip

335596

10123 668

# MAP OF MINING CLAIM LOCATION

1. The name of the claim is OLD POWERS #1 ;
2. The SOUTHWEST corner of the claim is 2000 feet in a NORTHWESTERLY direction to a survey monument or permanent natural object described as NW CORNER SECTION 10 T18S R11E ;
3. The type of location monument is A STONE MONUMENT WITH WOOD POST ;  
The type of corner end monuments are STONE MONUMENTS WITH WOOD POSTS ;
4. The bearing and distance between the corners of the claim are beginning at the SOUTHWEST corner of the claim, 600 feet in a N 12° E direction to the NW corner, then 1500 feet in a S 78° E direction to the NE corner, then 600 feet in a S 12° W direction to the SE corner, then 1500 feet in a N 78° W direction to the point of beginning.

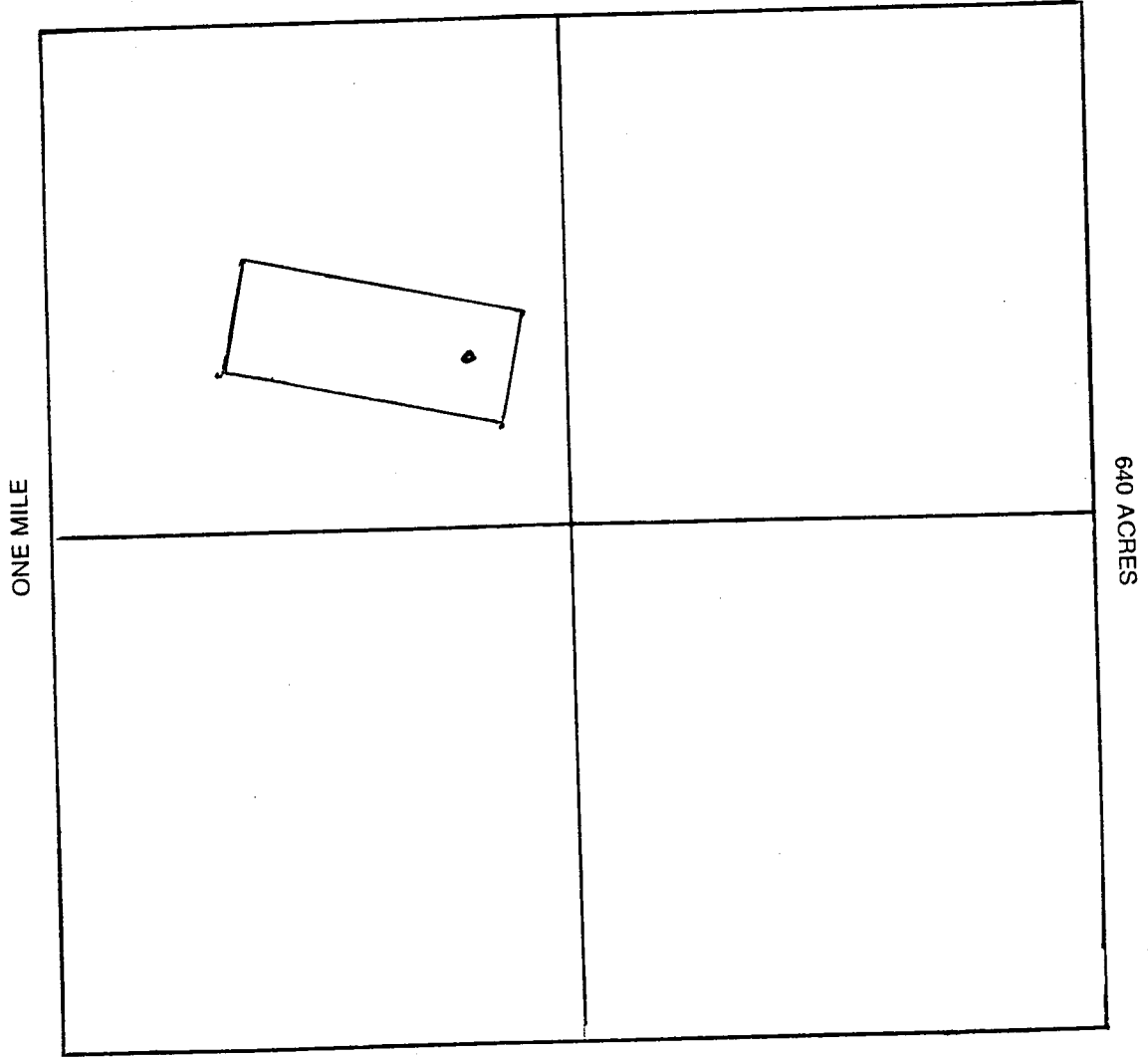
## MAP

One inch = One thousand feet

North Arrow



ONE MILE



Section 10 Range 11E Township 18S  
GILA & SALT RIVER Base and Meridian.

Dated: 9/1/95

*Jerry M. Gee*  
Signature

F. ANN RODRIGUEZ RECORDER  
RECORDED BY: GFS  
DEPUTY RECORDER  
2000 RROC



DOCKET: 10123  
PAGE: 670  
NO. OF PAGES: 2  
SEQUENCE: 95135219  
09/07/95  
LOCATN 13:22:00

W  
SIERRITA MINING & RANCHING CO

PICKUP  
AMOUNT PAID \$ 9.00

TUCSON AZ 85701  
City/State/Zip Code: \_\_\_\_\_

Space above this line for Recorder's use

### NOTICE OF MINING CLAIM

RECEIVED  
BUREAU OF  
LAND MANAGEMENT  
OCT 6 9 24 AM '95  
ARIZONA  
STATE OFFICE  
PHOENIX, ARIZONA

1. TYPE OF NOTICE:  Location  Amendment  Relocation
2. TYPE OF CLAIM:  Placer  Lode  Millsite  Tunnelsite
3. The name and address of the Locator is  
Name: SIERRITA MINING & RANCHING CO  
Address: HC 70 BOX 4260  
City/State/Zip Code: SAHUARITA AZ 85629
4. The name of the claim is OLD POWERS #2
5. The date of the location is 9/1/95
6. The claim is 1500 feet long and 600 feet wide. The distance from the location monument to each end of the claim is 100 feet in a EASTERLY direction and 1400 feet in a WESTERLY direction.
7. The general course of the claim is from the EAST to the WEST
8. The location of the claim is in Section 10, Township 18S Range 11E, GILA & SALT RIVER Base and Meridian, SIERRITA Mining District, PIMA County, State of ARIZONA
9. If amending or relocating, the previous claim name was OLD POWERS #2 recorded in Docket(Book) 4752 page(s) 365, SIERRITA Mining District, PIMA County, State of ARIZONA
10. The location of the claim with reference to a natural object or permanent monument is APPROXIMATELY 1300 FEET SOUTHEAST FROM THE NORTHWEST CORNER OF SECTION 10 T18S R11E IN THE NW 4 OF SAID SECTION

335597

Dated: 9/1/95

BY Jerry M = Dec Signature

HC 70 BOX 4260 Address

SAHUARITA AZ 85629 City/State/Zip

City/State/Zip

# MAP OF MINING CLAIM LOCATION

1. The name of the claim is OLD POWERS #2 ;
2. The ~~NORTHWEST~~ SOUTH WEST corner of the claim is 1300 feet in a NW direction to a survey monument or permanent natural object described as THE NORTHWEST CORNER OF SECTION 10 T18S R11E ;
3. The type of location monument is A STONE MONUMENT WITH WOOD POST ;  
The type of corner end monuments are STONE MONUMENTS WITH WOOD POSTS ;
4. The bearing and distance between the corners of the claim are beginning at the NORTHWEST corner of the claim, 1500 feet in a S 78° E direction to the NE corner, then 600 feet in a S 12° W direction to the SE corner, then 1500 feet in a N 78° W direction to the SW corner, then 600 feet in a N 12° E direction to the point of beginning.

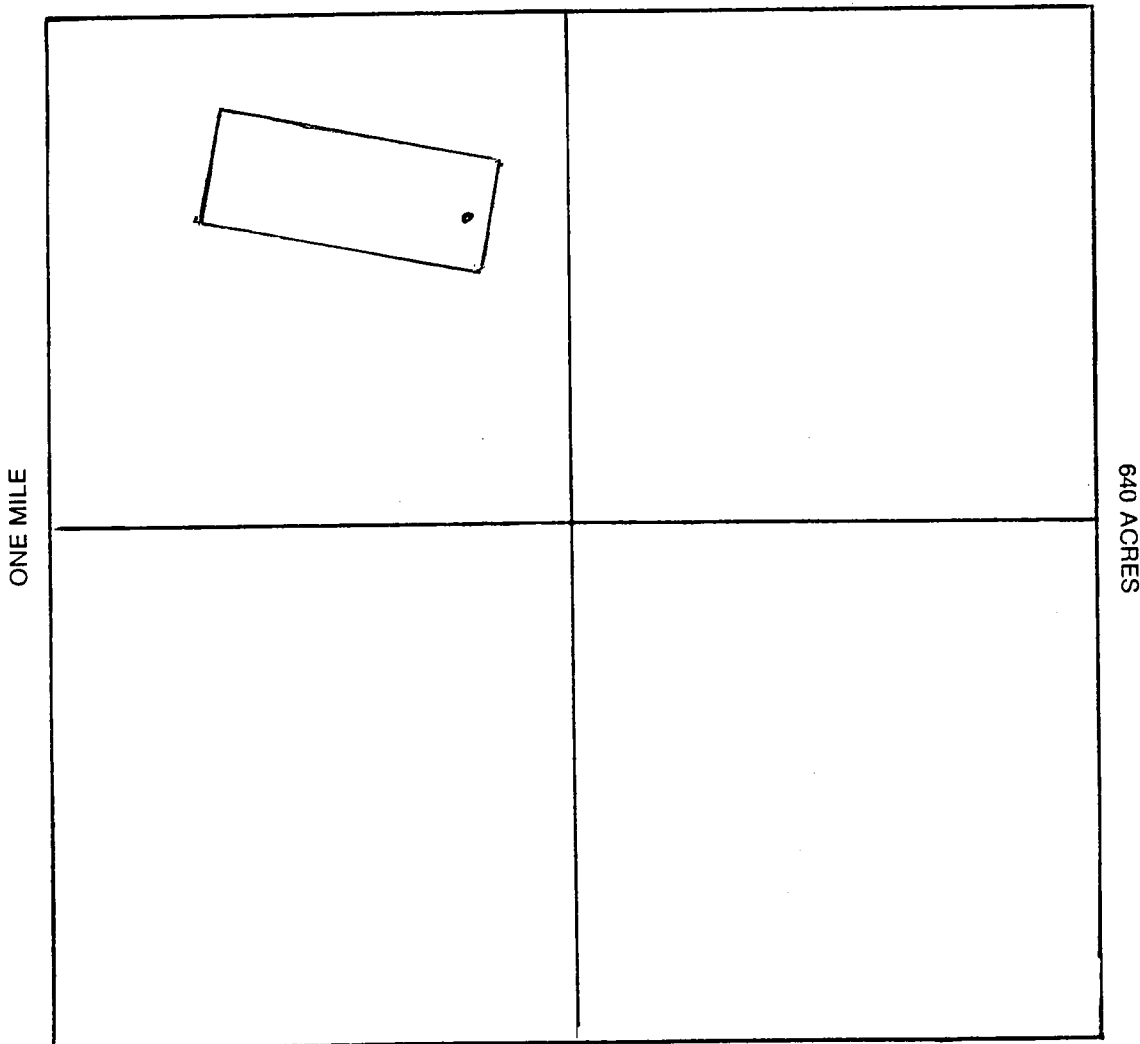
## MAP

One inch = One thousand feet

North Arrow



ONE MILE



Section 10 Range 11E Township 18S  
GILA & SALT RIVER Base and Meridian.

Dated: 9/1/95 Jerry M. Lee  
Signature



F. ANN RODRIGUEZ, RECORDER  
RECORDED BY: UFS  
DEPUTY RECORDER  
2000 RDOC



DOCKET: 10123  
PAGE: 686  
NO. OF PAGES: 2  
SEQUENCE: 95135227  
09/07/95  
LOCATN 13:22:00

W  
SIERRITA MINING & RANCHING CO

TUCSON AZ 85701

PICKUP  
AMOUNT PAID \$ 9.00

City/State/Zip Code: \_\_\_\_\_

Space above this line for Recorder's use

### NOTICE OF MINING CLAIM

RECEIVED  
BUREAU OF  
LAND MANAGEMENT  
OCT 6 9 21 AM '95  
ARIZONA  
STATE OFFICE  
PIERCE, FENNER & SMITH  
PHOENIX, ARIZONA

- 1. TYPE OF NOTICE:  Location  Amendment  Relocation
- 2. TYPE OF CLAIM:  Placer  Lode  Millsite  Tunnelsite

3. The name and address of the Locator is  
 Name: SIERRITA MINING & RANCHING CO.  
 Address: HC 70 BOX 4260  
 City/State/Zip Code: SAHUARITA, ARIZONA 85629

4. The name of the claim is ORANGE #1

5. The date of the location is 9-1-95

6. The claim is 1500 feet long and 600 feet wide. The distance from the location monument to each end of the claim is 150 feet in a EASTERLY direction and 1350 feet in a WESTERLY direction.

7. The general course of the claim is from the EAST to the WEST

8. The location of the claim is in Section 1, Township 18S Range 11E & SEC. 6 T18S R12E, GILA & SALT RIVER

\_\_\_\_\_ Base and Meridian,  
SIERRITA Mining District, PIMA County,  
State of ARIZONA

9. If amending or relocating, the previous claim name was \_\_\_\_\_  
\_\_\_\_\_ recorded in Docket(Book) \_\_\_\_\_ page(s) \_\_\_\_\_  
\_\_\_\_\_ Mining District, \_\_\_\_\_ County,  
State of \_\_\_\_\_

10. The location of the claim with reference to a natural object or permanent monument is  
ABOUT 1450 NNW FROM THE SE CORNER OF SECTION 1 T18S R11E AND PARTLY IN SECTION 6  
T18S R12E IN THE SE4 OF SECTION 1 T18S R11E AND IN THE SW4 OF SECTION T18S R12E

Dated: 9-1-95

Jerry M. Sec  
Signature  
HC 70 BOX 4260  
Address  
SAHUARITA, ARIZONA 85629  
City/State/Zip

335598

10123 686

# MAP OF MINING CLAIM LOCATION

1. The name of the claim is ORANGE #1 ;
2. The SOUTHWEST corner of the claim is 1450 feet in a SSE direction to a survey monument or permanent natural object described as THE SE CORNER OF SECTION 1 T18S R11E ;
3. The type of location monument is A STONE MONUMENT WITH A POST ;  
The type of corner end monuments are STONE MONUMENTS WITH POSTS ;
4. The bearing and distance between the corners of the claim are beginning at the SW corner of the claim, 600 feet in a N 42° W direction to the NW corner, then 1500 feet in a N 57° E direction to the NE corner, then 600 feet in a S 42° E direction to the SE corner, then 1500 feet in a S 57° W direction to the point of beginning.

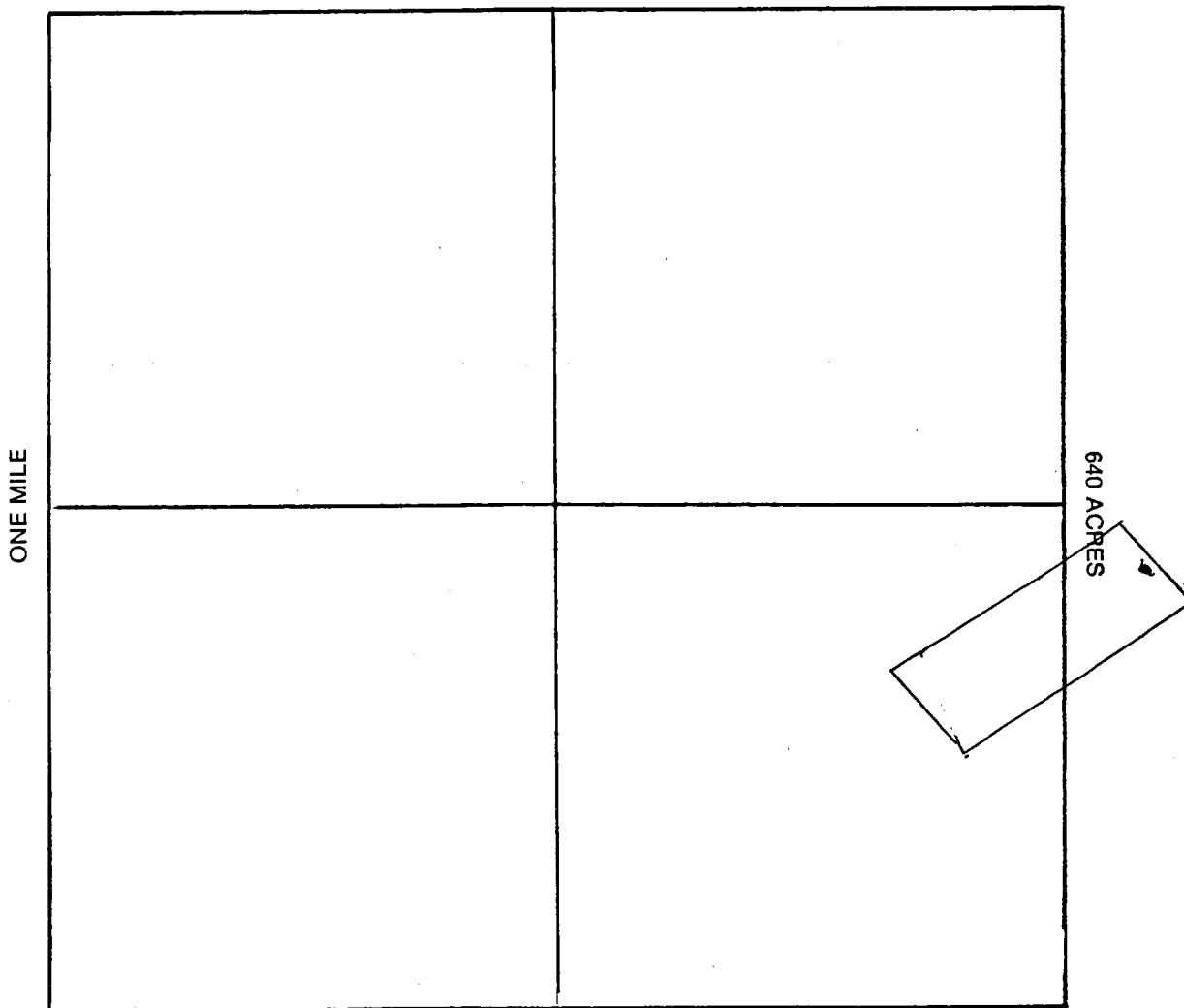
## MAP

One inch = One thousand feet

North Arrow



ONE MILE



10123 689

Section 1 Range 11 E Township 18S  
GILA & SALT RIVER Base and Meridian.

Dated: 9-1-95 Signature Jerry M. Lee

F. ANN RODRIGUEZ RECORDER  
RECORDED BY: GFS  
DEPUTY RECORDER  
2000 ROOC



DOCKET: 10123  
PAGE: 688  
NO. OF PAGES: 2  
SEQUENCE: 95135228  
09/07/95  
LOCATN 13:22:00  
PICKUP  
AMOUNT PAID \$ 9.00

W  
SIERRITA MINING & RANCHING CO

TUCSON AZ 85701

City/State/Zip Code: \_\_\_\_\_

Space above this line for Recorder's use

### NOTICE OF MINING CLAIM

RECEIVED  
BUREAU OF  
LAND MANAGEMENT  
ARIZONA  
STATE OFFICE  
TUCSON, ARIZONA  
OCT 6 9 21 AM '95

- TYPE OF NOTICE:  Location  Amendment  Relocation
- TYPE OF CLAIM:  Placer  Lode  Millsite  Tunnel site
- The name and address of the Locator is  
Name: SIERRITA MINING & RANCHING CO.  
Address: HC 70 BOX 4260  
City/State/Zip Code: SAHUARITA, ARIZONA 85629
- The name of the claim is ORANGE #2
- The date of the location is 9-1-95
- The claim is 1500 feet long and 600 feet wide. The distance from the location monument to each end of the claim is 250 feet in a EASTERLY direction and 1250 feet in a WESTERLY direction.
- The general course of the claim is from the EAST to the WEST
- The location of the claim is in Section 6, Township 18S Range 12 E  
GILA & SALT RIVER Base and Meridian,  
SIERRITA Mining District, PIMA County,  
State of ARIZONA
- If amending or relocating, the previous claim name was \_\_\_\_\_  
\_\_\_\_\_ recorded in Docket(Book) \_\_\_\_\_ page(s) \_\_\_\_\_  
\_\_\_\_\_ Mining District, \_\_\_\_\_ County,  
State of \_\_\_\_\_
- The location of the claim with reference to a natural object or permanent monument is  
ABOUT 2000 FEET NNE FROM THE SE CORNER OF SECTION 1 T18S R12E IN THE SW4 AND  
THE NW4 OF SECTION 6 T18S R12E

335199

Dated: 9-1-95

*Jerry M. [Signature]*  
Signature

HC 70 BOX 4260  
Address

SAHUARITA, AZ 85629  
City/State/Zip

City/State/Zip

# MAP OF MINING CLAIM LOCATION

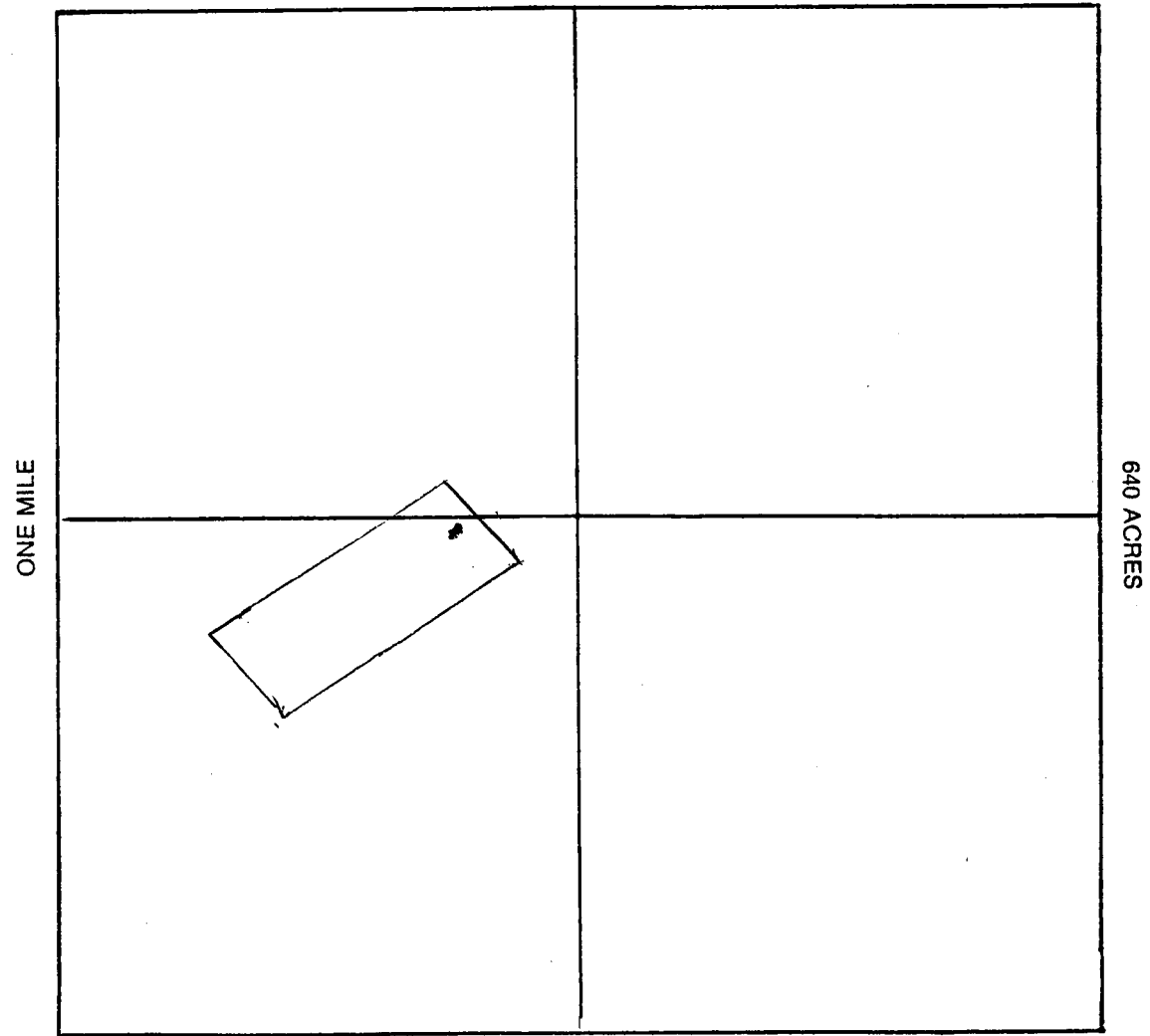
1. The name of the claim is ORANGE #2 ;
2. The SW corner of the claim is 2000 feet in a SSW direction to a survey monument or permanent natural object described as THE SE CORNER OF SECTION 1 T18S R11E ;
3. The type of location monument is A STONE MONUMENT WITH WOOD POST ;  
The type of corner end monuments are STONE MONUMENTS WITH WOOD POSTS ;
4. The bearing and distance between the corners of the claim are beginning at the SOUTHWEST corner of the claim, 600 feet in a N 42° W direction to the NW corner, then 1500 feet in a N 57° E direction to the NE corner, then 600 feet in a S 42° E direction to the SE corner, then 1500 feet in a S 57° W direction to the point of beginning.

## MAP

One inch = One thousand feet



ONE MILE



Section 6 Range 12 E Township 18S  
GILA & SALT RIVER Base and Meridian.

Dated: 9-1-95 Signature Jerry M. Lee

689 689 10123 689

F. ANN RODRIGUE RECORDER  
RECORDED BY: LM  
DEPUTY RECORDER  
1963 ROOE



DOCKET: 10127  
PAGE: 249  
NO. OF PAGES: 2  
SEQUENCE: 95138252  
09/13/95  
LOCATN 09:51:00  
PICKUP  
AMOUNT PAID \$ 9.00

W  
SIERRITA MINING & RANCHING CO  
WILL PICKUP  
TUCSON AZ 85701

City/State/Zip Code: \_\_\_\_\_

Space above this line for Recorder's use

### NOTICE OF MINING CLAIM

RECEIVED  
BUREAU OF  
LAND MANAGEMENT  
OCT 6 9 24 AM '95  
ARIZONA  
STATE OFFICE  
PHOENIX, ARIZONA

- TYPE OF NOTICE:  Location  Amendment  Relocation
- TYPE OF CLAIM:  Placer  Lode  Millsite  Tunnel
- The name and address of the Locator is  
Name: SIERRITA MINING & RANCHING CO.  
Address: HC 70 BOX 4260  
City/State/Zip Code: SAHUARITA, AZ. 85629
- The name of the claim is POOR BOY #1
- The date of the location is 9-7-95
- The claim is 1500 feet long and 600 feet wide. The distance from the location monument to each end of the claim is 250 feet in a NW direction and 1275 feet in a SE direction.
- The general course of the claim is from the NW to the SE
- The location of the claim is in Section 10 & 15, Township 18 S  
Range 11 E, GILA & SALT RIVER  
SIERRITA Mining District, PIMA County,  
State of ARIZONA
- If amending or relocating, the previous claim name was LEADVILLE #7  
SIERRITA recorded in Docket(Book) 4933 page(s) 258  
SIERRITA Mining District, PIMA County,  
State of ARIZONA
- The location of the claim with reference to a natural object or permanent monument is ABOUT  
300' WEST OF SE CORNER SEC 10, T 18 S, R 11 E & IN SE 4 SEC 10 & NE 4 SEC 15

3256.00

Dated: 9-7-95

BY: Jerry M. Lee  
Signature  
HC 70 BOX 4260  
Address  
SAHUARITA, AZ. 85629  
City/State/Zip

# MAP OF MINING CLAIM LOCATION

1. The name of the claim is POOR BOY #1 ;
2. The NE corner of the claim is 300 feet in a EASTERLY direction to a survey monument or permanent natural object described as SE CORNER SEC 10  
T 18 S, R 11 E ;
3. The type of location monument is STONE MONUMENT WITH WOOD POST ;  
The type of corner end monuments are STONE MONUMENTS WITH WOOD POSTS ;
4. The bearing and distance between the corners of the claim are beginning at the SE corner of the claim, 1500 feet in a N 60° W direction to the SW corner, then 600 feet in a N 30° E direction to the NW corner, then 1500 feet in a S 60° E direction to the NE corner, then 600 feet in a S 30° W direction to the point of beginning.

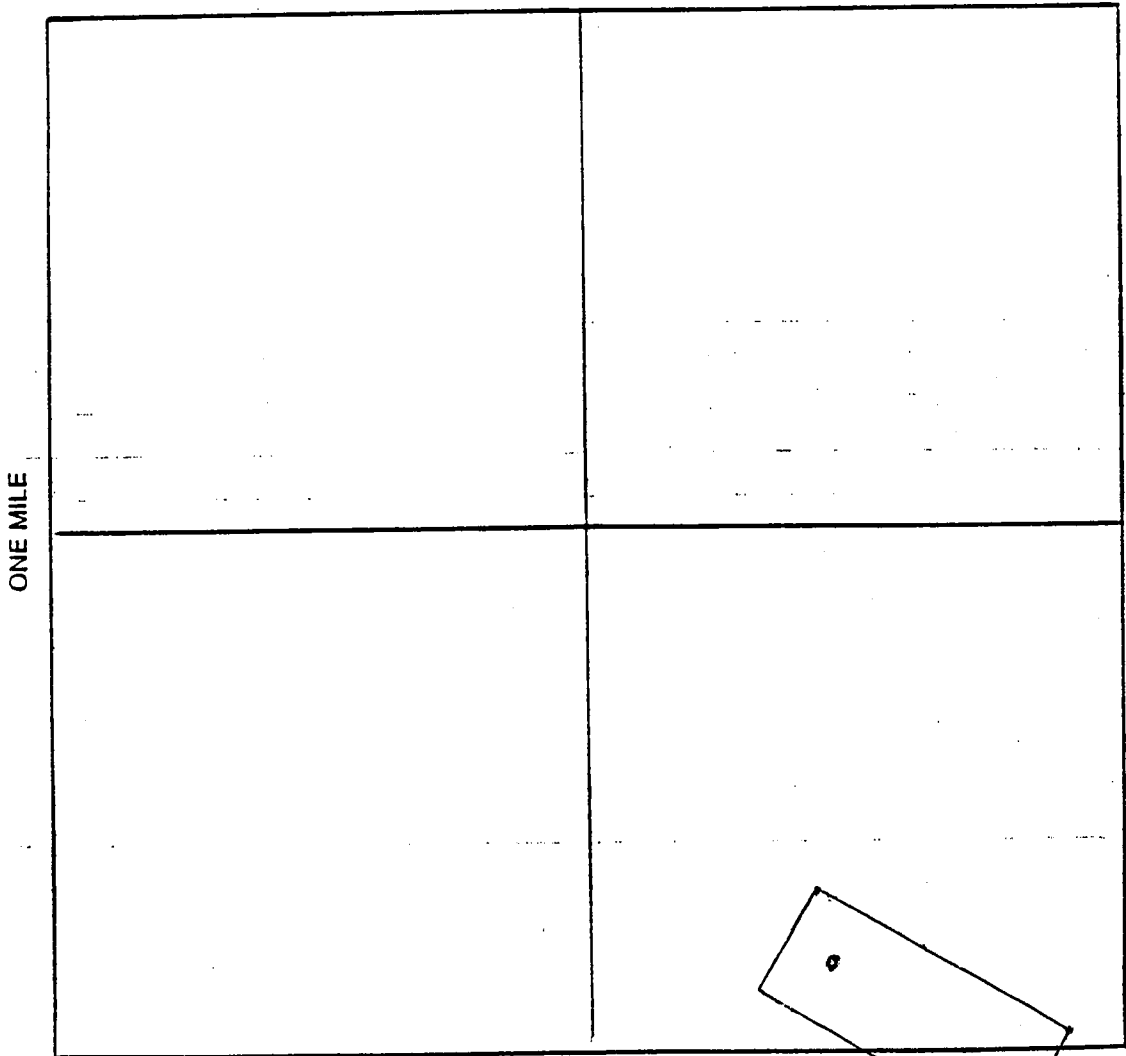
## MAP

One inch = One thousand feet

North Arrow



ONE MILE



Section 10 Range 11 E Township 18 S  
GILA & SALT RIVER Base and Meridian.

Dated: 9-7-95

Jerry M. Lee  
Signature

10127 250

F. ANN RODRIGUE RECORDER  
RECORDED BY: L...  
DEPUTY RECORDER  
1963 ROOE



DOCKET: 10127  
PAGE: 251  
NO. OF PAGES: 2  
SEQUENCE: 95138253  
09/13/95  
LOCATN 09:51:00  
PICKUP  
AMOUNT PAID \$ 9.00

W  
SIERRITA MINING & RANCHING CO  
WILL PICKUP

TUCSON AZ 85701

City/State/Zip Code: \_\_\_\_\_

Space above this line for Recorder's Use

### NOTICE OF MINING CLAIM

RECEIVED  
BUREAU OF  
LAND MANAGEMENT  
SEP 6 9 24 AM '95  
ARIZONA  
STATE OFFICE  
PHOENIX, ARIZONA

- 1. TYPE OF NOTICE:  Location  Amendment  Relocation
- 2. TYPE OF CLAIM:  Placer  Lode  Millsite  Tunnel
- 3. The name and address of the Locator is

Name: SIERRITA MINING & RANCHING CO.  
Address: HC 70 BOX 4260  
City/State/Zip Code: SAHUARITA, AZ, 85629

- 4. The name of the claim is POOR BOY#2
- 5. The date of the location is 9-7-95

6. The claim is 1500 feet long and 600 feet wide. The distance from the location monument to each end of the claim is 750 feet in a NW direction and 750 feet in a SE direction.

7. The general course of the claim is from the NW to the SE  
8. The location of the claim is in Section 10, Township 18 S  
Range 11 E, GILA & SALT RIVER

SIERRITA Mining District, PIMA County,  
State of ARIZONA

9. If amending or relocating, the previous claim name was LEADVILLE#1  
4933 recorded in Docket(Book) 259 page(s)  
SIERRITA Mining District, PIMA County,  
State of ARIZONA

10. The location of the claim with reference to a natural object or permanent monument is ABOUT  
1800' NNE FROM SE CORNER SEC 10, T 18 S, R 11 E

Dated: 9-7-95

BY: Jerry M. Lee  
Signature  
HC 70 BOX 4260  
Address  
SAHUARITA, AZ, 85629  
City/State/Zip

# MAP OF MINING CLAIM LOCATION

1. The name of the claim is POOR BOY #2 ;
2. The SE corner of the claim is 1800 feet in a SE direction to a survey monument or permanent natural object described as SE CORNER SEC 10  
T 18 S, R 11 E ;
3. The type of location monument is STONE MONUMENT WITH WOOD POST ;  
The type of corner end monuments are STONE MONUMENTS WITH WOOD POSTS ;
4. The bearing and distance between the corners of the claim are beginning at the SE corner of the claim, 1500 feet in a N 60° W direction to the SW corner, then 600 feet in a N 30° E direction to the NW corner, then 1500 feet in a S 60° E direction to the NE corner, then 600 feet in a S 30° W direction to the point of beginning.

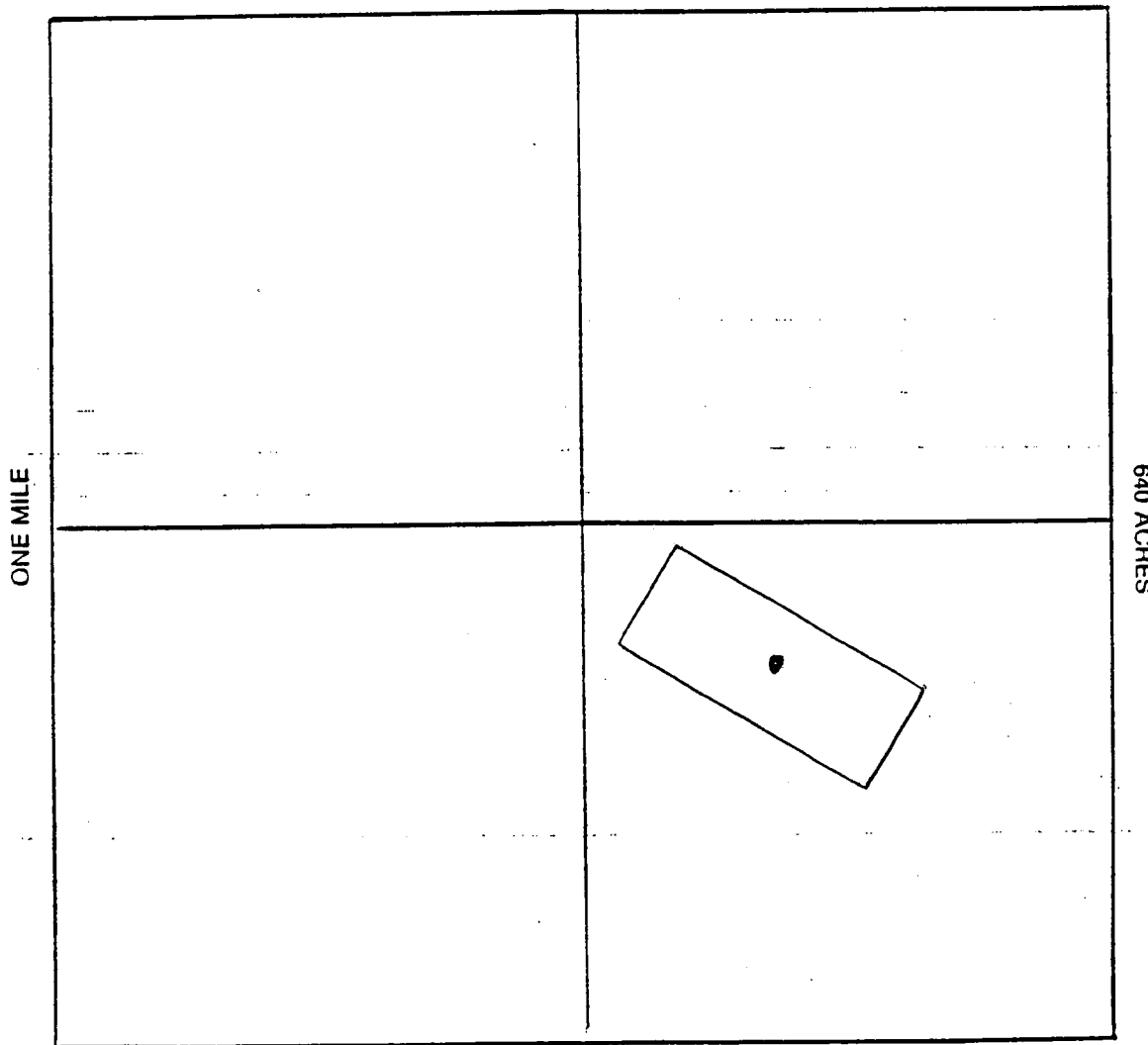
## MAP

One inch = One thousand feet

North Arrow



ONE MILE



Section 10 Range 11 E Township 18 S  
GILA & SALT RIVER Base and Meridian.

Dated: 9-7-95

Jerry M. Lee  
Signature

10127 252



F. ANN RODRIGUEZ RECORDER  
RECORDED BY: GFS  
DEPUTY RECORDER  
2000 ROOC



DOCKET: 10123  
PAGE: 682  
NO. OF PAGES: 2  
SEQUENCE: 95135225  
09/07/95  
LOCATN 13:22:00

W  
SIERRITA MINING & RANCHING CO

TUCSON AZ 85701

PICKUP  
AMOUNT PAID \$ 9.00

City/State/Zip Code: \_\_\_\_\_

Space above this line for Recorder's use

### NOTICE OF MINING CLAIM

RECEIVED  
BUREAU OF  
LAND MANAGEMENT  
OCT 6 9 24 AM '95  
ARIZONA  
STATE OFFICE  
PHOENIX, ARIZONA

- TYPE OF NOTICE:  Location  Amendment  Relocation
- TYPE OF CLAIM:  Placer  Lode  Millsite  Tunnelsite
- The name and address of the Locator is  
Name: SIERRITA MINING & RANCHING CO.  
Address: HC 70 BOX 4260  
City/State/Zip Code: SAHUARITA, ARIZONA 85629
- The name of the claim is RED EAGLE #2
- The date of the location is 9-1-95
- The claim is 1500 feet long and 600 feet wide. The distance from the location monument to each end of the claim is 900 feet in a SOUTHEASTERLY direction and 600 feet in a NORTHWESTERLY direction.
- The general course of the claim is from the SOUTHEAST to the NORTHWEST
- The location of the claim is in Section 35, Township 17S Range 11E, GILA & SALT RIVER Base and Meridian,  
SIERRITA Mining District, PIMA County,  
State of ARIZONA
- If amending or relocating, the previous claim name was AMENDED RED EAGLE #2  
1870 recorded in Docket(Book) 323 page(s)  
SIERRITA Mining District, PIMA County,  
State of ARIZONA
- The location of the claim with reference to a natural object or permanent monument is APPROXIMATELY 3400 FEET WNW FROM THE SOUTHEAST CORNER OF SECTION 35 T17S R11E IN THE SOUTHWEST 4 OF SAID SECTION

335602

Dated: 9-1-95

*Jerry M. See*  
Signature

HC 70 BOX 4260  
Address  
SAHUARITA, ARIZONA 85629  
City/State/Zip

10123 682

# MAP OF MINING CLAIM LOCATION

1. The name of the claim is RED EAGLE #2 ;
2. The NORTHEAST corner of the claim is 3400 feet in a SOUTHEASTERLY direction to a survey monument or permanent natural object described as THE SOUTHEAST CORNER OF SECTION 35 T17S R11E ;
3. The type of location monument is STONE MONUMENT WITH WOOD POST ;  
The type of corner end monuments are STONE MONUMENTS WITH WOOD POSTS ;
4. The bearing and distance between the corners of the claim are beginning at the NORTHEAST corner of the claim, 600 feet in a S 41° W direction to the SOUTHEAST corner, then 1500 feet in a N 49° W direction to the SOUTHWEST corner, then 600 feet in a N 41° E direction to the NORTHWEST corner, then 1500 feet in a S 49° E direction to the point of beginning.

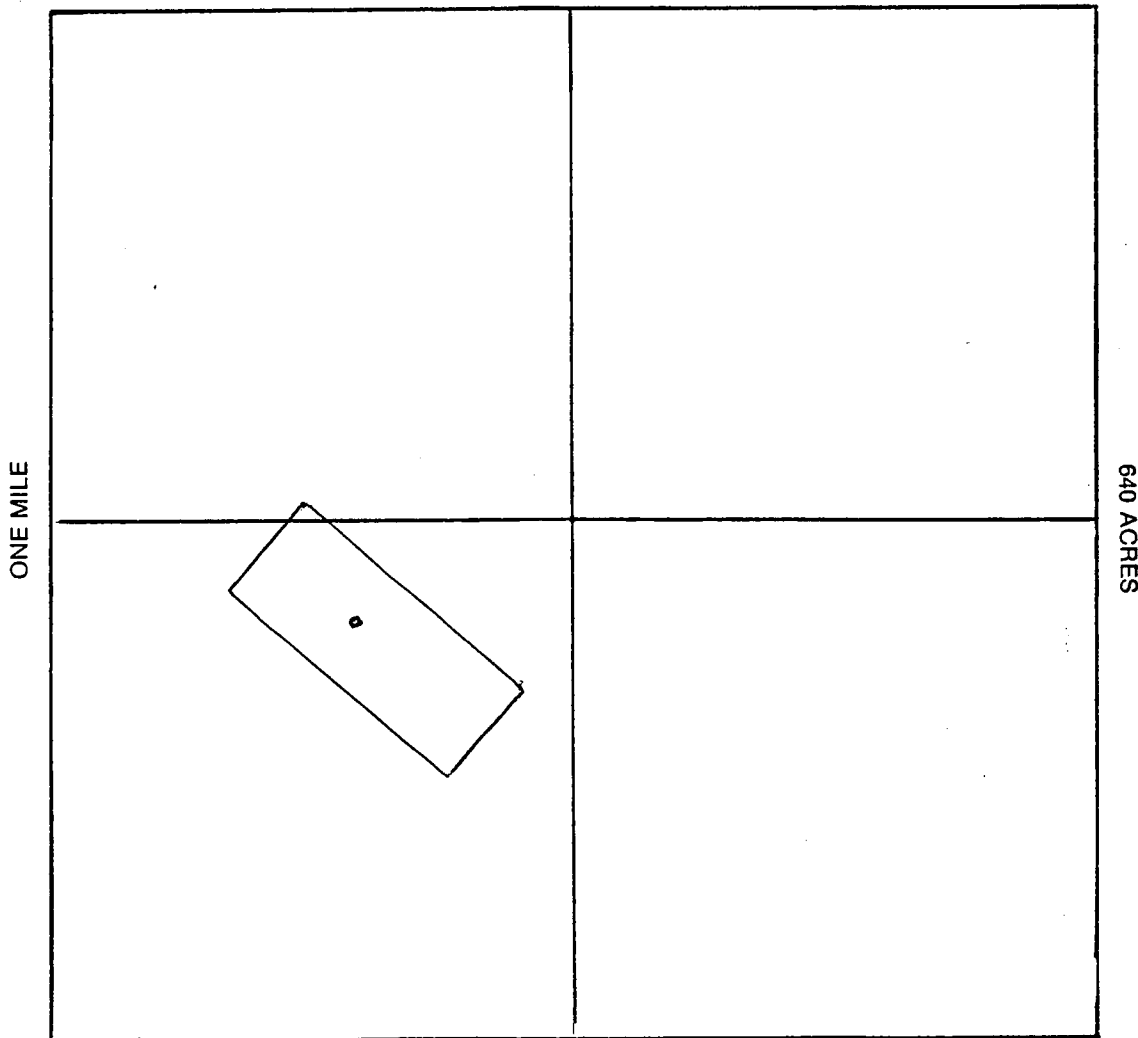
## MAP

One inch = One thousand feet

North Arrow



ONE MILE



Section 35 Range 11 E Township 17 S  
GILA & SALT RIVER Base and Meridian.

Dated: 9-1-95 Signature Gerry M. Lee

F. ANN RODRIGUEZ RECORDER  
RECORDED BY: GFS  
DEPUTY RECORDER  
2000 ROOC



DOCKET: 10123  
PAGE: 658  
NO. OF PAGES: 2  
SEQUENCE: 95135213  
09/07/95  
LOCATN 13:22:00

W  
SIERRITA MINING & RANCHING CO

TUCSON AZ 85701

PICKUP  
AMOUNT PAID \$ 9.00

City/State/Zip Code: \_\_\_\_\_

Space above this line for Recorder's use

### NOTICE OF MINING CLAIM

RECEIVED  
BUREAU OF  
LAND MANAGEMENT  
ARIZONA  
STATE OFFICE  
PHOENIX, ARIZONA  
SEP 6 9 21 AM '95

1. TYPE OF NOTICE:  Location  Amendment  Relocation
2. TYPE OF CLAIM:  Placer  Lode  Millsite  Tunnel
3. The name and address of the Locator is  
Name: SIERRITA MINING & RANCHING CO.  
Address: HC 70 BOX 4260  
City/State/Zip Code: SAHUARITA, AZ. 85629
4. The name of the claim is WASHINGTON #1
5. The date of the location is 9-1-95
6. The claim is 1500 feet long and 600 feet wide. The distance from the location monument to each end of the claim is 500 feet in a N E direction and 1000 feet in a S W direction.
7. The general course of the claim is from the N E to the S W
8. The location of the claim is in Section 6, Township 18 S, Range 12 E, GILA & SALT RIVER Base and Meridian, SIERRITA Mining District, PIMA County, State of ARIZONA
9. If amending or relocating, the previous claim name was LINCOLN #1 recorded in Docket(Book) 4675 page(s) 486, SIERRITA Mining District, PIMA County, State of ARIZONA
10. The location of the claim with reference to a natural object or permanent monument is ABOUT  
500 FEET N N E FROM THE S W COR SEC 6  
T 18 S R 12 E & IN THE S W 4 OF SAID  
SEC & PARTLY IN THE S E 4 OF SEC 1 T 18 S  
R 11 E

Dated: 9-1-95

Jerry M. Lee  
Signature  
HC 70 BOX 4260  
Address  
SAHUARITA, AZ. 85629  
City/State/Zip

335663

# MAP OF MINING CLAIM LOCATION

1. The name of the claim is WASHINGTON #1 ;
2. The S W corner of the claim is 500 feet in a S S W direction to a survey monument or permanent natural object described as S E COR SEC 1  
T 18 S R 11 E ;
3. The type of location monument is STONE MONUMENT WITH WOOD POST ;  
The type of corner end monuments are STONE MONUMENTS WITH WOOD POSTS ;
4. The bearing and distance between the corners of the claim are beginning at the S W corner of the claim, 600 feet in a N 42° W direction to the N W corner, then 1500 feet in a N 57° E direction to the N E corner, then 600 feet in a S 42° E direction to the S E corner, then 1500 feet in a S 57° W direction to the point of beginning.

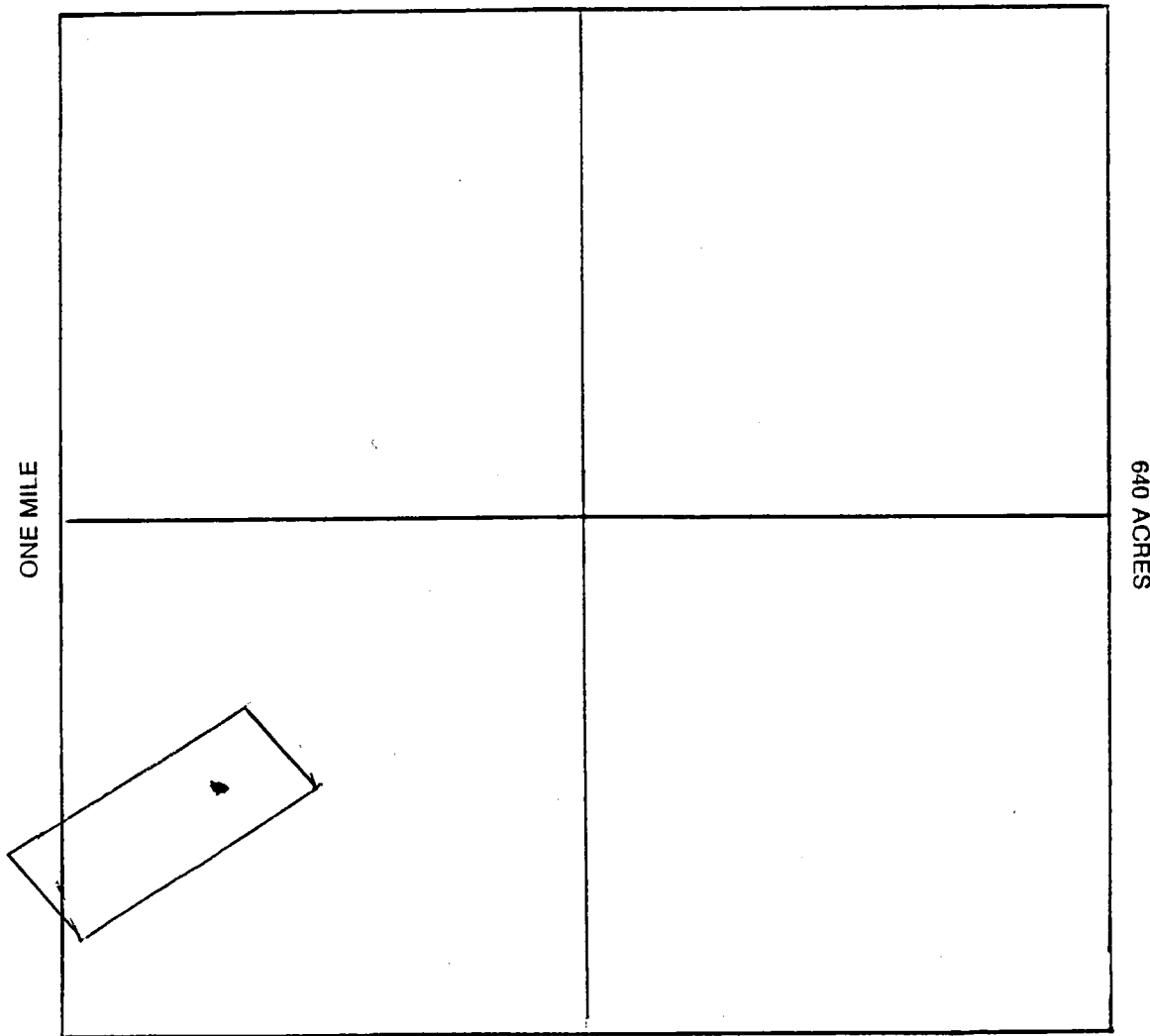
## MAP

One inch = One thousand feet

North Arrow



ONE MILE



Section 6 Range 12 E Township 18 S  
GILA & SALT RIVER Base and Meridian.

Dated: 9-1-95

*Jerry M. Lee*  
Signature

F. ANN RODRIGL, RECORDER  
RECORDED BY: GFS  
DEPUTY RECORDER  
2000 ROOC



DOCKET: 10123  
PAGE: 660  
NO. OF PAGES: 2  
SEQUENCE: 95135214  
DATE: 09/07/95  
LOCATN: 13:22:00  
PICKUP  
AMOUNT PAID \$ 9.00

W  
SIERRITA MINING & RANCHING CO

TUCSON AZ 85701

City/State/Zip Code: \_\_\_\_\_

Space above this line for Recorder's Use

09/06/95 9 21 AM '95

RECEIVED  
BUREAU OF  
LAND MANAGEMENT

ARIZONA  
STATE OFFICE  
PHOENIX, ARIZONA

### NOTICE OF MINING CLAIM

- TYPE OF NOTICE:  Location  Amendment  Relocation
- TYPE OF CLAIM:  Placer  Lode  Millsite  Tunnel site
- The name and address of the Locator is  
Name: SIERRITA MINING & RANCHING CO.  
Address: HC 70 BOX 4260  
City/State/Zip Code: SAHUARITA, AZ. 85629
- The name of the claim is WASHINGTON #2
- The date of the location is 9-1-95
- The claim is 1500 feet long and 600 feet wide. The distance from the location monument to each end of the claim is 200 feet in a SW direction and 1300 feet in a NE direction.
- The general course of the claim is from the NE to the SW
- The location of the claim is in Section 6, Township 18 S  
Range 12 E, GILA & SALT RIVER  
SIERRITA Mining District, PIMA County,  
State of ARIZONA
- If amending or relocating, the previous claim name was LINCOLN #2  
SIERRITA recorded in Docket(Book) 4675 page(s) 487  
SIERRITA Mining District, PIMA County,  
State of ARIZONA
- The location of the claim with reference to a natural object or permanent monument is APPROXIMATELY  
900' IN A N N W DIRECTION FROM THE  
S W COR OF SEC. 6 T 18 S R 12 E IN THE  
S W 4 OF SAID SEC & PARTLY IN THE SE 4  
OF SEC 1 T 18 S R 11 E

Dated: 9-1-95

Jerry M. Lee  
Signature

HC 70 BOX 4260  
Address

SAHUARITA, AZ. 85629  
City/State/Zip

# MAP OF MINING CLAIM LOCATION

1. The name of the claim is WASHINGTON #2 ;
2. The S W corner of the claim is 900 feet in a S S E direction to a survey monument or permanent natural object described as S W COR SEC 6  
T 18 S R 12 E ;
3. The type of location monument is STONE MONUMENT WITH WOOD POST ;  
The type of corner end monuments are STONE MONUMENTS WITH WOOD POSTS ;
4. The bearing and distance between the corners of the claim are beginning at the S W COR corner of the claim, 600 feet in a N 42° W direction to the N W corner, then 1500 feet in a N 57° E direction to the N E corner, then 600 feet in a S 42° E direction to the S E corner, then 1500 feet in a S 57° W direction to the point of beginning.

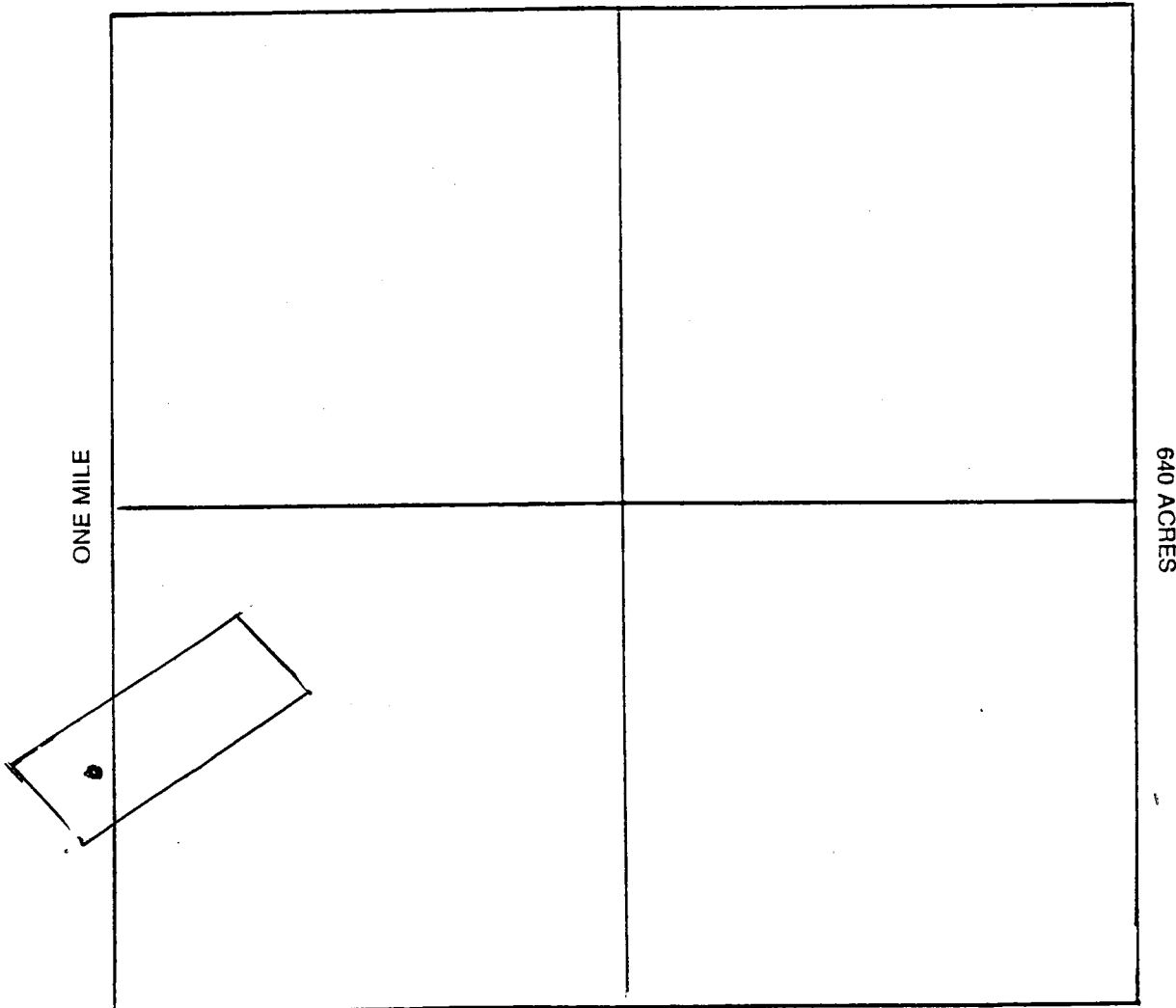
## MAP

One inch = One thousand feet

North Arrow



ONE MILE



Section 6 Range 12 E Township 18 S  
GILA & SALT RIVER Base and Meridian.

Dated: 9-1-95

*Jerry M. Lee*  
Signature

F. ANN RODRIGUE RECORDER  
RECORDED BY: LM  
DEPUTY RECORDER  
1963 ROOE



DOCKET: 10127  
PAGE: 223  
NO. OF PAGES: 2  
SEQUENCE: 95138239  
09/13/95  
LOCATN 09:51:00  
PICKUP  
AMOUNT PAID \$ 9.00

W  
SIERRITA MINING & RANCHING CO  
WILL PICKUP

TUCSON AZ 85701

City/State/Zip Code: \_\_\_\_\_

Space above this line for Recorder's use

### NOTICE OF MINING CLAIM

RECEIVED  
BUREAU OF  
LAND MANAGEMENT  
ARIZONA  
STATE OFFICE  
PHOENIX, ARIZONA  
Oct 6 9 21 AM '95

- TYPE OF NOTICE:  Location  Amendment  Relocation
- TYPE OF CLAIM:  Placer  Lode  Millsite  Tunnel
- The name and address of the Locator is  
Name: SIERRITA MINING & RANCHING CO.  
Address: HC 70 BOX 4260  
City/State/Zip Code: SAHUARITA, AZ. 85629
- The name of the claim is WEST STAR #1
- The date of the location is 9-7-95
- The claim is 1500 feet long and 600 feet wide. The distance from the location monument to each end of the claim is 100 feet in a EASTERLY direction and 1400 feet in a WESTERLY direction.
- The general course of the claim is from the EAST to the WEST
- The location of the claim is in Section 3, Township 18 S  
Range 11 E, GILA AND SALT RIVER Base and Meridian,  
SIERRITA Mining District, PIMA County,  
State of ARIZONA
- If amending or relocating, the previous claim name was NEW EAST STAR #1  
708 recorded in Docket(Book) 308 page(s)  
SIERRITA Mining District, PIMA County,  
State of ARIZONA
- The location of the claim with reference to a natural object or permanent monument is ABOUT  
1250' NORTH FROM THE THE  
SW CORNER OF SEC. 3 T 18 S R 11 E  
AND IN THE SW 4 OF SAID SEC. THIS CLAIM  
EXTENDS INTO THE SE 4 OF SEC. 4

335605

Dated: 9-7-95

BY: Jerry M. Lee  
Signature  
HC 70 BOX 4260  
Address  
SAHUARITA, AZ. 85629  
City/State/Zip

# MAP OF MINING CLAIM LOCATION

1. The name of the claim is WEST STAR #1 ;
2. The NW corner of the claim is 1250' feet in a SOUTHERLY direction to a survey monument or permanent natural object described as THE SW CORNER OF SEC. 3 T 18 S R 11 E ;
3. The type of location monument is STONE MONUMENT WITH WOOD POST ;  
The type of corner end monuments are STONE MONUMENTS WITH WOOD POSTS ;
4. The bearing and distance between the corners of the claim are beginning at the NW corner of the claim, 1500 feet in a S 78° E direction to the NE corner, then 600 feet in a S 12° W direction to the SE corner, then 1500 feet in a N 78° W direction to the SW corner, then 600 feet in a N 12° E direction to the point of beginning.

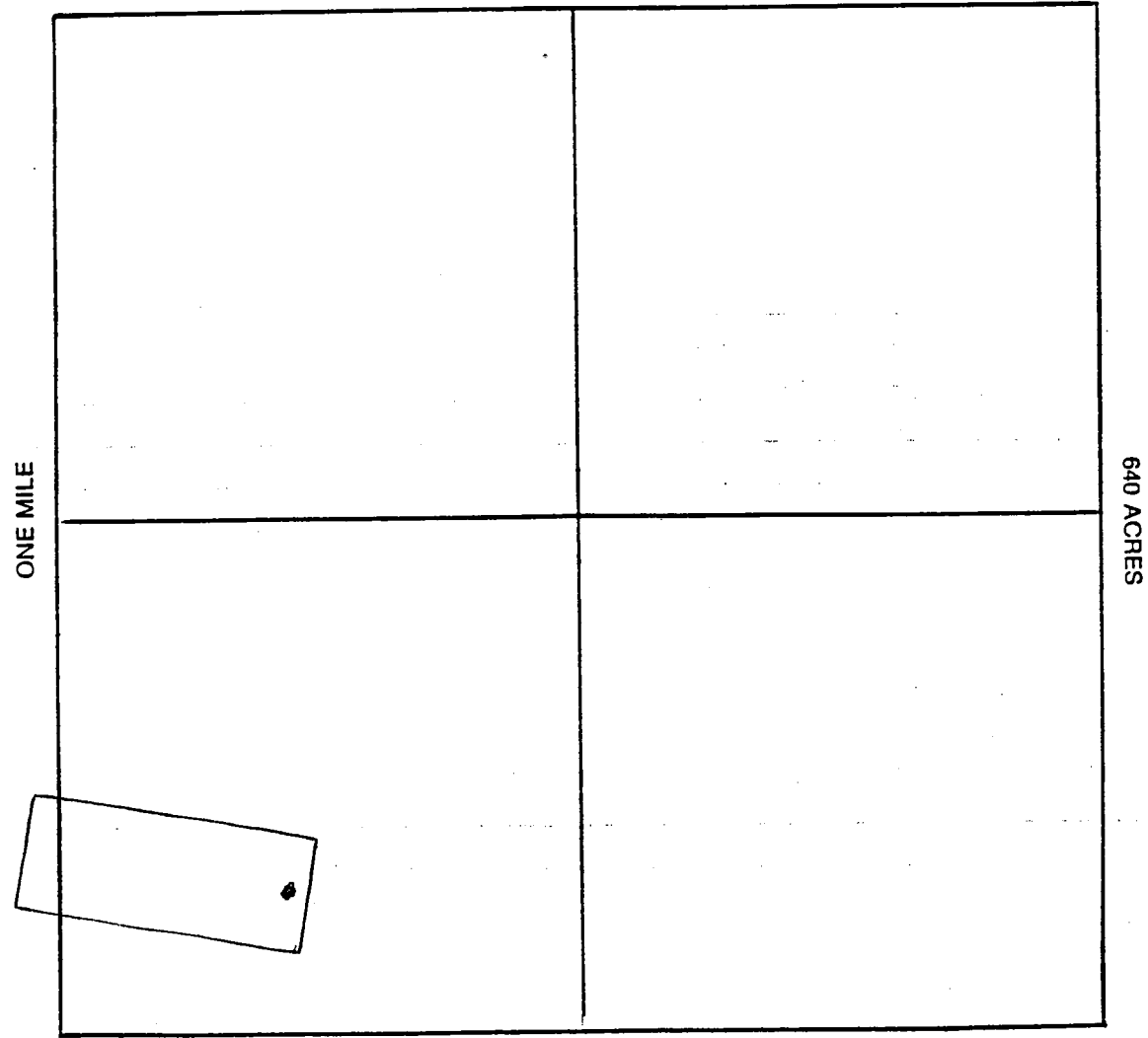
## MAP

One inch = One thousand feet

North Arrow



ONE MILE



Section 3 Range 11 E Township 18 S  
GILA & SALT RIVER Base and Meridian.

Dated: 9-7-95

Jerry M. Lee  
Signature 224



F. ANN RODRIGUEZ RECORDER  
RECORDED BY: L. [initials]  
DEPUTY RECORDER  
1963 ROOE



DOCKET: 10127  
PAGE: 225  
NO. OF PAGES: 2  
SEQUENCE: 95138240  
09/13/95  
LOCATN 09:51:00  
PICKUP  
AMOUNT PAID \$ 9.00

W  
SIERRITA MINING & RANCHING CO  
WILL PICKUP  
TUCSON AZ 85701

City/State/Zip Code: \_\_\_\_\_

Space above this line for Recorder's use

### NOTICE OF MINING CLAIM

RECEIVED  
BUREAU OF  
LAND MANAGEMENT  
6 9 21 AM '95  
ARIZONA  
STATE OFFICE  
PHOENIX, ARIZONA

- TYPE OF NOTICE:  Location  Amendment  Relocation
- TYPE OF CLAIM:  Placer  Lode  Millsite  Tunnel
- The name and address of the Locator is  
Name: SIERRITA MINING & RANCHING CO.  
Address: HC 70 BOX 4260  
City/State/Zip Code: SAHUARITA, AZ, 85629
- The name of the claim is WEST STAR #2
- The date of the location is 9-7-95
- The claim is 1500 feet long and 600 feet wide. The distance from the location monument to each end of the claim is 75 feet in a WESTERLY direction and 1425 feet in a EASTERLY direction.
- The general course of the claim is from the EAST to the WEST
- The location of the claim is in Section 3, Township 18 S  
Range 11 E, GILA & SALT RIVER Base and Meridian,  
SIERRITA Mining District, PIMA County,  
State of ARIZONA
- If amending or relocating, the previous claim name was NEW EAST STAR #2  
SIERRITA recorded in Docket(Book) 4752 page(s) 357  
SIERRITA Mining District, PIMA County,  
State of ARIZONA
- The location of the claim with reference to a natural object or permanent monument is  
THE SW CORNER OF THIS CLAIM IS  
ABOUT 350' WEST OF THE SW CORNER S 3 T 18 S R 11 E  
MOST OF THE CLAIM IS IN THE SW 4 S 3 PARTLY IN SE  
4 SEC. 4 & N W 4 10

Dated: 9-7-95

BY: Jerry Mc Lee  
Signature  
HC 70 BOX 4260  
Address  
SAHUARITA, AZ. 85629  
City/State/Zip

# MAP OF MINING CLAIM LOCATION

1. The name of the claim is WEST STAR #2 ;
2. The SW corner of the claim is 350 feet in a SSE direction to a survey monument or permanent natural object described as SW CORNER SEC. 3  
T 18 S R 11 E ;
3. The type of location monument is STONE MONUMENT WITH WOOD POST ;  
The type of corner end monuments are STONE MONUMENTS WITH WOOD POSTS ;
4. The bearing and distance between the corners of the claim are beginning at the SW corner of the claim, 600 feet in a N 12° E direction to the NW corner, then 1500 feet in a S 78° E direction to the NE corner, then 600 feet in a S 12° W direction to the SE corner, then 1500 feet in a N 78° W direction to the point of beginning.


## MAP

One inch = One thousand feet

North Arrow



ONE MILE



Section 3 Range 11 E Township 18 S  
GILA & SALT RIVER Base and Meridian.

Dated: 9-7-95

Jerry M. Doe  
10127 Signature 226

F. ANN RODRIGUEZ RECORDER  
RECORDED BY: LMD  
DEPUTY RECORDER  
1963 ROOE



DOCKET: 10127  
PAGE: 227  
NO. OF PAGES: 2  
SEQUENCE: 95138241  
09/13/95  
LOCATN 09:51:00  
PICKUP  
AMOUNT PAID \$ 9.00

W  
SIERRITA MINING & RANCHING CO  
WILL PICKUP  
TUCSON AZ 85701

City/State/Zip Code: \_\_\_\_\_

Space above this line for Recorder's use

### NOTICE OF MINING CLAIM

RECEIVED  
BUREAU OF  
LAND MANAGEMENT  
ARIZONA  
STATE OFFICE  
PHOENIX, ARIZONA  
SEP 16 9 22 AM '95

- TYPE OF NOTICE:  Location  Amendment  Relocation
- TYPE OF CLAIM:  Placer  Lode  Millsite  Tunnel
- The name and address of the Locator is  
Name: SIERRITA MINING & RANCHING CO.  
Address: HC 70 BOX 4260  
City/State/Zip Code: SAHUARITA, AZ. 85629
- The name of the claim is WEST STAR #3
- The date of the location is 9-7-95
- The claim is 1500 feet long and 300 feet wide. The distance from the location monument to each end of the claim is 130 feet in a EASTERLY direction and 1370 feet in a WESTERLY direction.
- The general course of the claim is from the EAST to the WEST
- The location of the claim is in Section 3, Township 18 S  
Range 11 E,  
GILA & SALT RIVER Base and Meridian,  
SIERRITA Mining District, PIMA County,  
State of ARIZONA
- If amending or relocating, the previous claim name was NEW EAST STAR #3  
708 recorded in Docket(Book) 310 page(s)  
SIERRITA Mining District, PIMA County,  
State of ARIZONA
- The location of the claim with reference to a natural object or permanent monument is ABOUT  
1800 E N E FROM THE SW CORNER SEC. 3  
T 18 S R 11 E & IN THE SW 4 OF SAID  
CLAIM

325667

Dated: 9-7-95

BY: Jerry M. Lee  
Signature  
HC 70 BOX 4260  
Address  
SAHUARITA, AZ. 85629  
City/State/Zip

# MAP OF MINING CLAIM LOCATION

1. The name of the claim is WEST STAR #3 ;
2. The NW corner of the claim is 1800 feet in a W S W direction to a survey monument or permanent natural object described as SW CORNER SECTION 3  
T 18 S R 11 E ;
3. The type of location monument is STONE MONUMENT WITH WOOD POST ;  
The type of corner end monuments are STONE MONUMENTS WITH WOOD POSTS ;
4. The bearing and distance between the corners of the claim are beginning at the NW corner of the claim, 1500 feet in a S 78° E direction to the NE corner, then 600 feet in a S 12° W direction to the SE corner, then 1500 feet in a N 78° W direction to the SW corner, then 600 feet in a N 12° E direction to the point of beginning.

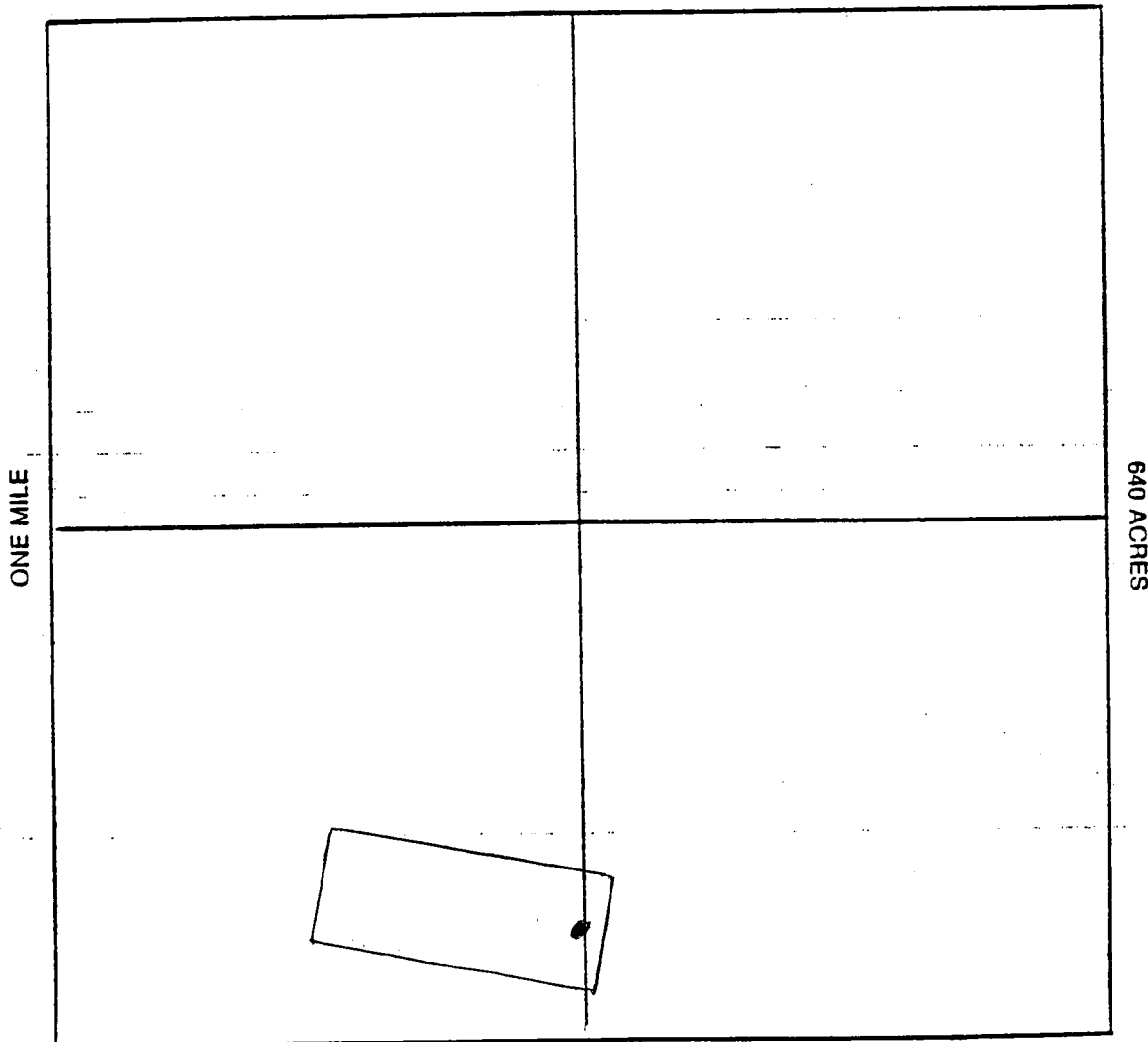
## MAP

One inch = One thousand feet

North Arrow



ONE MILE



Section 3 Range 11 E Township 18 S  
GILA & SALT RIVER Base and Meridian.

Dated: 9-7-95

10127 228

*Jerry M. ...*  
Signature

F. ANN RODRIGUE RECORDER  
RECORDED BY: LM  
DEPUTY RECORDER  
1963 ROOE



DOCKET: 10127  
PAGE: 229  
NO. OF PAGES: 2  
SEQUENCE: 95138242  
09/13/95  
LOCATN 09:51:00  
PICKUP  
AMOUNT PAID \$ 9.00

W  
SIERRITA MINING & RANCHING CO  
WILL PICKUP  
TUCSON AZ 85701

City/State/Zip Code: \_\_\_\_\_

Space above this line for Recorder's use

### NOTICE OF MINING CLAIM

RECEIVED  
BUREAU OF  
LAND MANAGEMENT  
ARIZONA  
STATE OFFICE  
PHOENIX, ARIZONA  
OCT 6 9 22 AM '95

- TYPE OF NOTICE:  Location  Amendment  Relocation
- TYPE OF CLAIM:  Placer  Lode  Millsite  Tunnel
- The name and address of the Locator is  
Name: SIERRITA MINING & RANCHING CO.  
Address: HC 70 BOX 4260  
City/State/Zip Code: SAHUARITA, AZ. 85629
- The name of the claim is WEST STAR #4
- The date of the location is 9-7-95
- The claim is 1500 feet long and 600 feet wide. The distance from the location monument to each end of the claim is 50 feet in a EASTERLY direction and 1450 feet in a WESTERLY direction.
- The general course of the claim is from the EAST to the WEST
- The location of the claim is in Section 3 & 10, Township 18 S  
Range 11 E, GILA & SALT RIVER Base and Meridian,  
SIERRITA Mining District, PIMA County,  
State of ARIZONA
- If amending or relocating, the previous claim name was NEW EAST STAR #4  
SIERRITA recorded in Docket(Book) 708 page(s) 311,  
SIERRITA Mining District, PIMA County,  
State of ARIZONA
- The location of the claim with reference to a natural object or permanent monument is ABOUT  
1400' EAST OF THE NW CORNER SEC 10  
T 18 S R 11 E & ABOUT HALF IN NW 4 OF SAID  
SEC & HALF SW 4 SEC. 3

335608

Dated: 9-7-95

BY: Jerry McLee  
Signature  
HC 70 BOX 4260  
Address  
SAHUARITA, AZ. 85629  
City/State/Zip

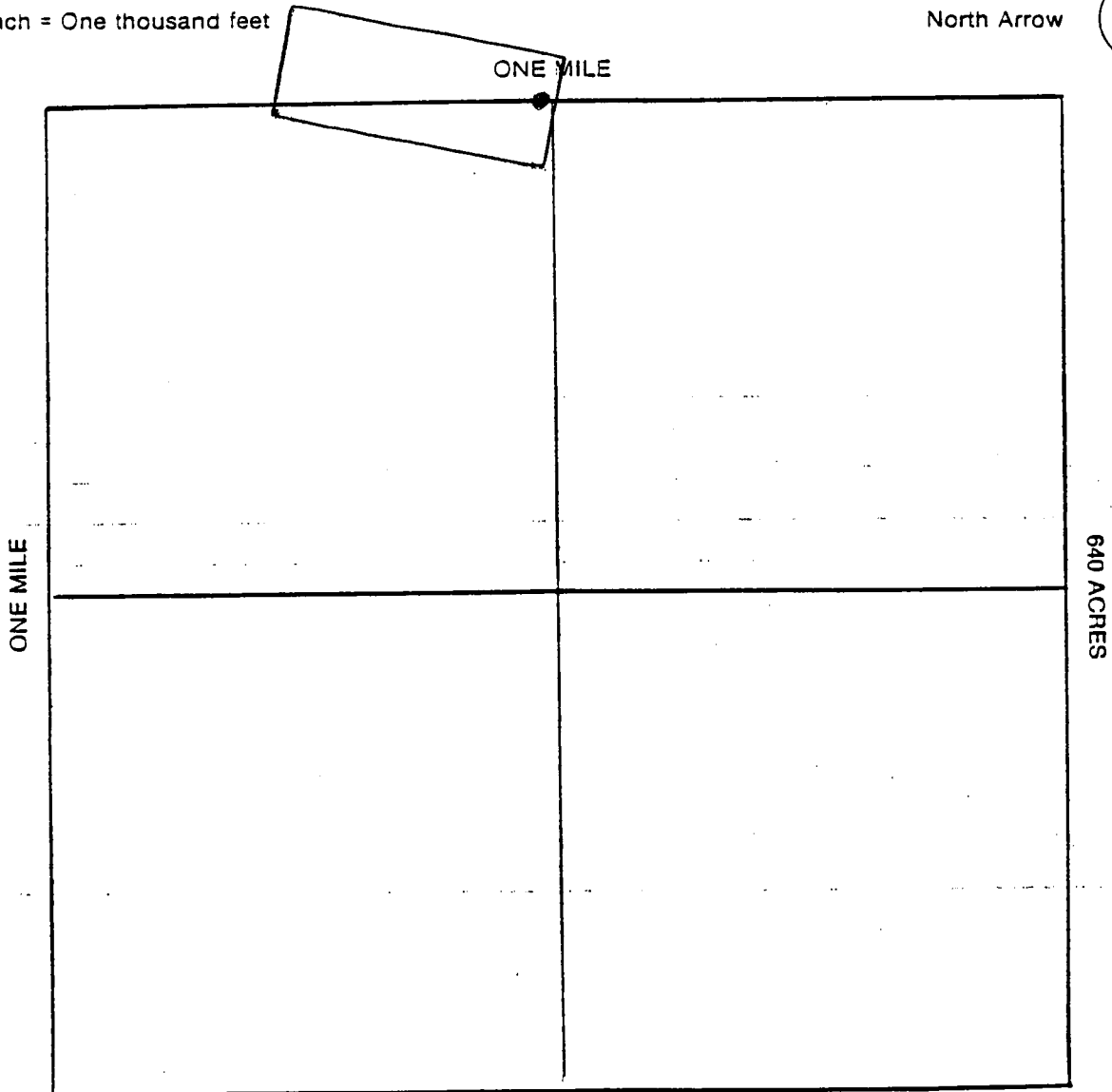
# MAP OF MINING CLAIM LOCATION

1. The name of the claim is WEST STAR #4 ;
2. The NW corner of the claim is 1400 feet in a W S W direction to a survey monument or permanent natural object described as NW CORNER SEC. 10 T 18 S R 11 E ;
3. The type of location monument is STONE MONUMENT WITH POST ;  
The type of corner end monuments are STONE MONUMENTS WITH POSTS ;
4. The bearing and distance between the corners of the claim are beginning at the NW corner of the claim, 1500 feet in a S 78° E direction to the NE corner, then 600 feet in a S 12° W direction to the SE corner, then 1500 feet in a N 78° W direction to the SW corner, then 600 feet in a N 12° E direction to the point of beginning.

## MAP

One inch = One thousand feet

North Arrow



Section 10 Range 11 E Township 18 S  
GILA & SALT RIVER Base and Meridian.

Dated: 9-7-95

10127 230

*Jerry M. Lee*  
Signature



TOWNSHIP 18 SOUTH RANGE 11 EAST OF THE GILA AND SALT RIVER MERIDIAN, ARIZONA

SECTION OR TRACT	SUBDIVISION																ACRES	KIND OF ENTRY -OR- PURPOSE OF ORDER	SERIAL FILE -OR- ORDER NUMBER	DATE OF ACTION	DATE POSTED	REMARKS E.G. DATE CLOSED, TERMINATED, REJECTED OR RESCINDED		
	NE 1/4				NW 1/4				SW 1/4				SE 1/4										LOTS	OTHER DESCRIPTION
	NE	NW	SE	SW	NE	NW	SE	SW	NE	NW	SE	SW	NE	NW	SE	SW								
FOR ORDERS EFFECTING DISPOSAL OR USE OF UNIDENTIFIED LANDS WITHDRAWN FOR CLASSIFICATION, MINERALS, WATER, AND/OR OTHER PUBLIC PURPOSES, REFER TO INDEX OF MISCELLANEOUS DOCUMENTS																								
																		All Secs. 16 & 36	Territorial Res.	Act of Cong.	2/24/1863		Extends and continues in force Acts of 9/9/1850 & 7/22/1854	
																		MS 2486		ME Pat.	47105	7/6/1908		MC 411
32				x	x					x	x								HE	PHX 07757	2/4/1910		Rel. 4/13/1914	
																	All Secs. 2,16,32 & 36		SG	Act of Cong.	6/20/1910		Title to State fixed by Proc. 2/14/1912; subj. to prior rights	
20										x	x								HE	PHX 027269	7/26/1915		Rel. 2/17/1916	
27	x	x	x	x	x	x	x	x	x	x	x	x	x	x	x	x		See Remarks		SS Payment of Bonds	21	12/2/1919		Other Tps.: 20S 11E, 13S 21E, 14S 26E, 21S 26E, 13S 23E, 15S 24E, 15S 29E, 15S 30E, 8S 22E, 27N 2E, 14N 4W, 14N 4W
23																								
35	x	x	x	x														8S 8E		Ind. Res. X Pat.	725312	1/2/1920		
27										x	x													
33	x	x																						
34					x	x														HE Pat.	756786	6/16/1920		
32										x	x							12S 23E		IL Base	33	6/25/1920		
20	x	x	x	x	x	x	x	x	x	x	x	x	x	x	x	x				SRHE	PHX 046263	10/16/1920		Canc. 4/21/1926
17																		All		SRHE	PHX 045938	10/16/1920		Canc. 10/8/1926
18																		All; 18S 10E		SRHE	PHX 045873	10/16/1920		Canc. 4/21/1926
19																		All		SRHE	PHX 045875	10/16/1920		Canc. 5/10/1928
31																		All						
26	x	x	x																					
23	x	x																22S 29E		IL	41	12/6/1920		
26																		21N 8W		IL	43	4/2/1921		
23																								
26																		17S 17E		SS Normal Schools	13	10/22/1921		
20																		7S 27E		SS Payment of Bonds	24	11/19/1921		
34	x																							
35																				SRHE Pat.	873501	7/21/1922		
24																		All						
25																		All						
29																		All						
33																								
35																								
34																		1S 8W		IL	69	3/14/1923		
32																		1S 8W		IL Base	69	3/14/1923		
30																		All; 18S 10E		SRHE Pat.	930937	1/31/1924		
1																		All		SRHE Pat.	942900	8/14/1924		
22																		All						
28																		All; See Remarks		SS Payment of Bonds	27	2/28/1925		Other Tps.: 20S 11E, 20S 12E, 14N 2W
21																				SS Military Institute	12	3/16/1925		
32																		11N 3E		IL	84	8/27/1925		
																		All Secs. 2,16,32 & 36		SG	Act of Cong.	1/25/1927		Extends Act of 6/20/1910 to Min. lands; subj. to prior rights
12																		All		SRHE	PHX 066045	6/17/1929		Rel. 3/25/1931
10	x																							
11																		18S 12E		SRHE Pat.	1059077	10/20/1932		
18																		All						
7																		18S 10E		SRHE	PHX 072980	2/3/1933		Rel. 8/1/1933
7	x	x	x	x	x												1,2,3,4							
8																				SRHE	PHX 073133	3/7/1933		Canc. 12/11/1935
19																		All; 18S 10E		IL	122	10/17/1934		
17																		All		SRHE Pat.	1073811	1/9/1935		
13	x	x																18S 12W		SRHE Pat.	1077829	8/23/1935		
4																	1,2,3,4							
9	x	x															4	8S 20E		IL	154	8/14/1936		

Nov 22 1 49 PM '95



TOWNSHIP 18 SOUTH RANGE 11 EAST OF THE GILA AND SALT RIVER MERIDIAN, ARIZONA

SECTION OR TRACT	SUBDIVISION																ACRES	KIND OF ENTRY -OR- PURPOSE OF ORDER	SERIAL FILE -OR- ORDER NUMBER	DATE OF ACTION	DATE POSTED	REMARKS - E. G. DATE CLOSED, TERMINATED, REJECTED OR RESCINDED	
	NE 1/4				NW 1/4				SW 1/4				SE 1/4										
	NE	NW	SW	SE	NE	NW	SW	SE	NE	NW	SW	SE	NE	NW	SW	SE							
FOR ORDERS EFFECTING DISPOSAL OR USE OF UNIDENTIFIED LANDS WITHDRAWN FOR CLASSIFICATION, MINERALS, WATER, AND/OR OTHER PUBLIC PURPOSES, REFER TO INDEX OF MISCELLANEOUS DOCUMENTS																							
12	x	x	x										x	x	x	x		18S 12E	320.00	SRHE Pat.	1088978	3/15/1937	
13		x	x						x	x	x	x	x	x	x	x							
14													x	x					640.00	SRHE Pat.	108883	3/15/1937	
18																		All					
7																x							
8																	4		645.10	SRHE Pat.	1090062	5/5/1937	
13																							
15	x	x	x	x																			
10					x	x	x	x											640.00	SRHE Pat.	1092291	9/10/1937	
3			x				x	x	x	x	x						1 thru 6	7S 21E	454.90	IL	156	11/12/1937	
8																		2BN 6W	40.00	IL	185	11/3/1938	
20	x	x	x	x															480.00	SRHE Pat.	1102578	5/8/1939	
5			x	x													1 thru 5	11S 17E	467.56	IL	191	8/18/1939	
																		Deficiency; 9S 30E	4.80	IL Base	200	6/11/1940	
8			x	x														8N 6W	240.00	IL	214	3/3/1941	
5																	6,7		166.98				
6																		All; 16S 32E	548.42	SX Pat.	1112867	1/19/1942	
8	x																3,5	11S 29E	120.21	IL	215	9/22/1942	
15																		17S 11E	320.00	SX Pat.	1115963	1/15/1943	
7	x	x	x	x	x	x	x	x	x	x	x	x	x	x	x	x			600.00				
8																		See Remarks	160.00	SX Pat.	1125006	3/21/1949	Other Tps.: 19S 24E, 19S 25E, 15S 20E, 15S 21E, 15S 30E, 7S 14E
3																	7 thru 10 incl.						
4																							
8	x																						
9																	1,2,3						
10	x	x																					
11	x	x	x	x																			
12	x																						
14	x	x	x	x	x	x	x	x	x	x	x	x	x	x				5S 2E		0. Proposed Cl. for Transfer	A 2153	6/13/1968	Pub. F.R. 6/20/1968; Exp. 6/20/1970
3																	7 thru 10						
4																							
9																	3						
10																		NW 1/4 NW 1/4 SW 1/4		R/W Communication Site, Elec.			
																				Dist. Line & Access Road	A 9630	5/5/1977	Amend. 5/26/1977
9																	1,2			Amend R/W Elec. Dist.	A 9630	5/26/1977	
10																		NW 1/4 NW 1/4 SW 1/4		R/W Communication Site	A 9630-A	5/11/1978	Term. 5/5/1987; Case Closed 7/9/1992;
34	x																						
35																		18S 12E	320.00	OG Lse.	A 16943	11/2/1981	Eff. 12/1/1981 Term 12/1/1984; OG Sim. April 1985;
13																	10	MS 2486; 22N 4E	16.53	R/W Distribution Line	A 18418	7/15/1983	9/4/1984 (A-18000(A))
16																		MS 2486; 22N 4E	16.44	IL Base	577	8/25/1983	9/12/1983 (A-17000(A))
10																			.09	R/W Precipitation Station	A-22769	2/1/1988	5/12/1988 To Term. 1/31/2018;
21	x	x	x	x														Ld Tp 17S 10E		Notice of Realty Action	27448112	3/15/1990	3/15/1990 Segregates lands from appropriation under the public land laws, except exchange pursuant to section 206 of the Federal Land Policy and Management Act. of 1976; Seg. to term. 2/7/1992;

Nov 22 1 49 PM '95

TOWNSHIP 18 SOUTH RANGE 12 EAST OF THE GILA AND SALT RIVER MERIDIAN, ARIZONA

STATE OF ARIZONA  
LAND AND MINERALS



INDEX TO...

DIST. NO. 4  
MDS 625 NE  
626 NW  
627 SW  
AZA 23253 R/W 150', L=5000' (Road, Pipeline, and Conveyor Belt)  
Sec 11 E1/2  
Sec 12 E1/2NE1/4, SW1/4NW1/4, N1/2S1/2

SCALE  
0 10 20 30 40 50 60  
30 chains to the inch

WARNING STATEMENT  
This plat is the Bureau's record of title and should be used only as a graphic display of the township survey data. Records hereon do not reflect title changes which may have been effected by lateral movements of rivers or other bodies of water. Refer to the cadastral surveys for official survey information.

CURRENT TO

TOWNSHIP 18 SOUTH RANGE 12 EAST OF THE GILA AND SALT RIVER MERIDIAN, ARIZONA

SECTION OR TRACT	SUBDIVISION																ACRES	KIND OF ENTRY -OR- PURPOSE OF ORDER	SERIAL FILE -OR- ORDER NUMBER	DATE OF ACTION	DATE POSTED	- REMARKS - E. G. DATE CLOSED, TERMINATED, REJECTED OR RESCINDED			
	NE 1/4				NW 1/4				SW 1/4				SE 1/4										LOTS	OTHER DESCRIPTION	
	NE	NW	SW	SE	NE	NW	SW	SE	NE	NW	SW	SE	NE	NW	SW	SE									
FOR ORDERS EFFECTING DISPOSAL OR USE OF UNIDENTIFIED LANDS WITHDRAWN FOR CLASSIFICATION, MINERALS, WATER, AND/OR OTHER PUBLIC PURPOSES, REFER TO INDEX OF MISCELLANEOUS DOCUMENTS																									
																			All Secs. 16 & 36		Territorial Res.	Act of Cong.	2/24/1863		Extends and continues in force Acts of 9/9/1850 & 7/22/1854
																		640.00	M&B	DLE	F 54	6/16/1877		Canc. 6/4/1890	
																		19.35	Lot 37 (MS)	ME Pat.	6107	6/30/1882		MC 68	
																		20.66	Lot 38 (MS)	ME Pat.	6799	11/29/1882		MC 92	
																		19.14	Lot 39 (MS)	ME Pat.	6798	11/29/1882		MC 91	
1																									
2																									
11																									
12																		111.361	Lot 2030 (MS)	ME Pat.	44024	6/9/1906		MC 77	
12																		20.661	Lot 1998 (MS)	ME Pat.	44305	9/25/1906		MC 99	
28																									
29																		160.00		HE Pat.	54	10/15/1906			
28																		160.00		HE Pat.	55	4/1/1907			
6																		80.02	2,3	17S 12E	HE Pat.	103	5/9/1907		
1																			M&B, See Remarks		R/W RR	PHX 086684	3/11/1908		Subdiv. Undef.; 14S 13E; Canc. 11/18/1969
																			All Secs. 2, 16, 32 & 36		SG	Act of Cong.	6/20/1910		Title to State fixed by Proc. 2/14/1912; subj. to prior rights
1																		154.80	MS 26+3	17S 12E	ME Pat.	229739	10/12/1911		
26																		160.00							
33																		160.00							
34																		320.00	12N 4W		Ind. Res. X Pat.	505235	12/30/1915		
31																		314.86	2,3,4		HE	PHX 036784	10/25/1917		Rel. 2/21/1918
11																		160.00			CE Pat.	661259	1/22/1919		
30																		354.09	1,2,3						
29																		160.00							
28																		120.00	3S 5W		IL	35	9/14/1920		
3																									
10																		560.00			SRHE	PHX 040046	10/16/1920		Canc. by Amend. 7/16/1930
3																									
10																		320.00			HE Pat.	804359	4/25/1921		
25																		80.00			ASRHE	PHX 051361	6/23/1921		Canc. 1/31/1922
18																		315.45	3,4						
23																		320.00	21S 10E		IL	46	12/14/1921		
6																		119.79	1						
5																		478.88	1,2,3,4	17S 12E	SRHE Pat.	843078	1/14/1922		
29																		200.00							
30																		278.33	14 1/2 N 6W		IL	50	1/24/1922		
31																		633.24	All		SRHE Pat.	870903	7/6/1922		
19																		631.08	All						
20																		320.00							
21																		320.00	1S 8W		IL	69	3/14/1923		
4																			All		SRHE	PHX 055165	3/29/1923		Rel. 2/16/1925
2																		20.358	MS 3753		ME Pat.	906044	5/11/1923		
16																		634.56	Part Sw 1/4 SW 1/4; 20S 10E		IL Base	77	10/1/1923		
10																									
3																		319.41	1,2		SRHE Pat.	929394	1/18/1924		
13																		640.00	All; 19S 11E		IL	80	3/29/1924		
14																		640.00	All; 12S 25E		IL	82	2/28/1925		
2																		120.00	12S 25E		IL Base	82	2/28/1925		
35																		320.00	11N 3E		IL	84	8/27/1925		

NOV 27 2 11 PM '95

A



TOWNSHIP 18 SOUTH RANGE 12 EAST OF THE GILA AND SALT RIVER MERIDIAN, ARIZONA

SECTION	SUBDIVISION																ACRES	KIND OF ENTRY -OR- PURPOSE OF ORDER	SERIAL FILE -OR- ORDER NUMBER	DATE OF ACTION	DATE POSTED	REMARKS E G DATE CLOSED, TERMINATED, REJECTED OR RESCINDED		
	NE 1/4				NW 1/4				SW 1/4				SE 1/4										LOTS	OTHER DESCRIPTION
	N	E	W	S	N	E	W	S	N	E	W	S	N	E	W	S								
21		x	x		x	x	x										1,2,3,4		284.10					
22	x	x	x	x	x	x	x	x										16S 31E	320.00	SX Pat.	1123349	3/17/1948		
11																								
12																		MS 4382	244.470	ME Pat.	1159174	4/25/1956		
12																		See Remarks					E 1/2 NE 1/4, E 1/2 SE 1/4, SE 1/4 NE 1/4, 12S 11E; Proof of construction accepted; Part. Rel.	
																		R/W Trans. Line		AR 011059	5/9/1956		10/15/1969	
15																		MS 4389	20.661	ME Pat.	1166564	11/15/1956		
9					x	x	x	x	x	x	x	x												
10					x	x	x	x										R/W Trans. Line		AR 017117	11/8/1957		Part. rel. 9/24/1970; land transferred from P. case closed 9/24/1970;	
10																		PS Pat.	40.00	1177061	12/2/1957			
11																								
12																		PS Pat.	160.00	1177784	12/16/1957			
8																								
9																								
10																								
15																								
16																								
17																								
20																								
21																								
																		M&B; MS 4428	1730.00	ME Pat.	1221420	7/26/1961	10 AM 8/2/1961	
2		x	x		x	x			x	x							1,2,3,4,8,9,10	470.01	State School Pat.	1222425	8/29/1961	9/5/1961		
1																		MS 4490	13.386	ME Pat.	02-63-0037	9/21/1962	9/24/1962	
1																		MS 4492; See Remarks		ME Pat.	02-66-0105	5/6/1966	5/6/1966	17S 12E, 18S 13E
1																		See Remarks						All remaining public lands
2																		See Remarks						All remaining public lands
3																								
4		x	x																					
7	x	x	x																					
8																		See Remarks						All remaining public lands
9																		See Remarks						All remaining public lands
10																		See Remarks						All remaining public lands
11																		See Remarks						All remaining public lands
12																		See Remarks						All remaining public lands
17																		See Remarks						All remaining public lands
23	x	x			x													5S 2E		0. Proposed Cl. for Transfer	A 2153	6/13/1968		Pub. F.R. 6/20/1968; 0.Cl. as to secs. 9 & 10, 12/13/1968; Seg. Eff. Term 6/20/1970
11		x	x		x				x	x	x	x						R/W Railroad		A 2671	8/14/1968			
9																		See Remarks						All remaining public lands
10																		See Remarks		0. Cl. for Transfer, PS	A 2153	12/13/1968		Pub. F.R. 12/19/1968; Term. 10/30/1969
9																		See Remarks						All remaining public lands
10																		See Remarks		0. Part. Term. Cl. Trans., P.S.	A 2153	10/30/1969	12/8/1969	All remaining public lands; Pub. F.R. 11/5/1969; Cl. Term. 10/7/1981
11																		See Remarks						
12																		See Remarks		R/W Trans. Line	A 7766	9/6/1974		N 1/2 SW 1/4 outside pat. mining claims
																		M&B; MS 4667	716.176	ME Pat.	02-76-0031	5/5/1976	5/18/1976	(A 7130)
																		MS 4616	80.859	ME Pat.	02-76-0032	5/5/1976	5/18/1976	(A 7144)
9																		MS 4683 in SE 1/4						
10																		MS 4683 in SW 1/4						
16																		MS 4683 in NE 1/4	201.737	ME Pat.	02-78-0002	12/28/1977		(A 7462)
1		x	x		x	x			x	x	x	x					3,4,5,6	See Remarks						excl. PMC's MS 4492 & 4490
4		x	x		x	x	x	x	x	x	x	x					1,2,3,4							

NOV 27 2 11 PM '95

TOWNSHIP 18 SOUTH RANGE 12 EAST OF THE GILA AND SALT RIVER MERIDIAN, ARIZONA

Continued from page 3

SECTION	SUBDIVISION																ACRES	KIND OF ENTRY -OR- PURPOSE OF ORDER	SERIAL FILE -OR- ORDER NUMBER	DATE OF ACTION	DATE POSTED	REMARKS E. G. DATE CLOSED, TERMINATED, REJECTED OR RESCINDED		
	NE 1/4				NW 1/4				SW 1/4				SE 1/4										LOTS	OTHER DESCRIPTION
	NE	NW	SW	SE	NE	NW	SW	SE	NE	NW	SW	SE	NE	NW	SW	SE								
FOR ORDERS EFFECTING DISPOSAL OR USE OF UNIDENTIFIED LANDS WITHDRAWN FOR CLASSIFICATION, MINERALS, WATER, AND/OR OTHER PUBLIC PURPOSES, AND INDIAN TREATIES, REFER TO INDEX OF MISCELLANEOUS DOCUMENTS																								
5		x	x			x	x			x	x			x	x		1,2,3,4	See Remarks				Excl. PMC (MS 4667)		
7		x	x			x	x			x	x			x	x		1,2,3,4	See Remarks				Excl. PMC (MS 4616 & MS 4667)		
8	x	x	x	x														See Remarks				Excl. PMC (MS 4428 & MS 4667)		
10					x	x	x	x						x	x									
11	x	x	x	x										x	x			See Remarks	2406.94	OG Lse.	A 15297	5/29/1981	Excl. PMC (MS 4382); Eff. 6/1/1981; Term. 7/1/1984; G. L. M. Dec. 1984	
2																	6,7							
3		x	x			x	x			x	x			x	x		1,2,3,4							
6		x	x			x	x			x	x			x	x		1,4,5,6,7						Excl. PMC 02-76-0031	
9	x	x	x	x	x	x	x	x															Excl. PMC	
12										x	x			x	x									
15	x	x	x	x										x	x									
17																								
18																	1,2							
20	x	x	x	x	x	x	x	x										Excl. PMC 1221420						
21		x	x			x	x										1,2	Excl. PMC 1221420						
22	x	x	x	x	x	x	x	x																
23	x	x																						
31	x	x	x	x	x	x	x	x						x	x		1,2,3,4		3,669.66	OG Lse.	A 15624	5/30/1981	Eff. 6/1/1981; Term. 7/1/1984; G. L. M. Dec. 1984	
33	x	x			x	x								x	x			195 12E	480.00	OG Lse.	A 15994	5/30/1981	Eff. 6/1/1981; Term. 6/1/1982; OG Sim. Sep. 1982	
17						x	x							x	x			Less ME Pats.						
28						x	x																	
29										x	x			x	x			1.5 11E	430.00	OG Lse.	A 16943	11/2/1981	Eff. 12/1/1981; Term. 12/1/1984; G. L. M. April 1985;	
2																	Part 15 2030	40.00	IL base	574	9/28/1983	12/2/1983	7-15-85; Other Tracts: 13E, 6S, 16E, 20S, 22E, 24S, 25E;	
2																	Part 15 2030	6.66	IL base	579	9/28/1983	12/2/1983	A 17000(L); Other Tracts: 3S, 13E, 6S, 16E, 20S, 22E, 24S, 25E;	
16																	Part 15 2030	.09	IL base	580	9/28/1983	12/2/1983	A 17000(L); 3S, 5S;	
11		x	x			x	x							x	x		1,2			Notice of Realty Action	A-20346-2	6/24/1987	7/10/1987	Segregates the public lands from appropriation under the public land laws, including the mining laws, but not the mineral leasing laws or Geothermal Steam Act. Seg. to term 6/23/1989.
7																	5							
8																	1							
9			x	x													1,2							
16																	1,2							
17																	1,2,3		385.42	Notice of Realty Action	A 22635	8/24/1988	11/3/1988	Segregated from public land laws and the mining laws; Seg. to term. 8/23/1990;
11		x	x			x	x							x	x		1,2							
13																		Ld Tp 17S 10E All unpatented Land		Notice of Realty Action	AZA-20346-0	6/23/1989	6/30/1989	Segregates the public lands from appropriation under the public land laws, including the mining laws, but not the mineral leasing laws or Geothermal Steam Act. Seg. to term. 6/22/1991;
17		x	x															M&B						
23		x	x															Ld Tp 17S 10E		Notice of Realty Action	AZA-20417	3/3/1990	3/15/1990	Segregates lands from appropriation under the public land laws, pursuant to section 206 of the Federal Land Policy and Management Act, of 1976. Seg. to term. 3/7/1992;
11		x	x			x	x							x	x		1,2							
12																		Ld Tp 17S 10E See Remarks		Notice of Realty Action (SX)	AZA-25309	6/19/1991	6/27/1991	All unpatented land; Segregates lands from appropriation under the public land laws, including the mining laws, but not the mineral leasing laws or Geothermal Steam Act. Seg. to term. 6/18/1993;

NOV 27 2 11 PM '95

# TOWNSHIP 18 SOUTH RANGE 12 EAST OF THE GILA AND SALT RIVER MERIDIAN, ARIZONA

S E C T I O N	SUBDIVISION					Other Description	Acres	Kind of Entry or Purpose	Serial Number	Action Date	Remarks
	NE 1/4	NW 1/4	SW 1/4	SE 1/4	Lots						
	NE NW SW SE	NE NW SW SE	NE NW SW SE	NE NW SW SE	Lots						
For orders effecting disposal or use of unidentified lands withdrawn for classification, minerals, water, Indian treaties, and/or other public purposes, refer to index of misc. documents.											
11	X X X X			X X X X							
12	X X	X	X X	X X			34.44	R/W	AZA-23253	9/23/1988	R/W FOR ROAD, WATER PIPELINE AND CONVEYOR SYSTEM; TO TERM. 9/22/2003;
01			X X			SBB REMARKS					S2SW LYING NORTH OF PATENTED MS 4490;
02					5-7, 11						
03		X X									
04	X X										
07					5						
08					1						
09		X X X			1, 2						
11	X X	X X	X X	X X	1, 2						
12						SBB REMARKS					UNPATENTED LANDS IN SECTION (APPROX 215.00 ACRES);
16					1, 2						
17			X		1-3						
23	X X	X				LD TP 14N 9W		APLN. / PX	AZA-28633	7/20/1994	SEGRGATBS LANDS FROM PUBLIC LAND LAWS, MINING LAWS, AND MINERAL LEASING LAWS; SEG. TO TERM. 7/19/1999;
03	X X		X	X X	1-4	SBB REMARKS					MINERALS ONLY;
04		X X	X X X X		1-4	SBB REMARKS					MINERALS ONLY;
05						SBB REMARKS					S2SE EXCL. PAT. NO. 02-76-0031; MINERALS ONLY;
06	X			X X		SBB REMARKS					S2SE EXCL. PAT. NO. 02-76-0031; MINERALS ONLY;
07					1-4	SBB REMARKS					NWNE EXCL. PAT. NO. 02-76-0031; E2W2 EXCL. PAT. NO. 02-76-0031; SWSB EXCL. PAT. NO. 02-76-0031; MINERALS ONLY;
15				X X X X X		SBB REMARKS					MINERALS ONLY;
18					1-4	SBB REMARKS	1813.30	AMDT. APLN. / PX	AZA-28633	3/6/1995	S2NE EXCL. PAT. NO. 02-76-0032; SBNW EXCL. PAT. NO. 02-76-0032; MINERALS ONLY;
											SEGRGATBS LANDS FROM PUBLIC LAND LAWS, MINING LAWS, AND MINERAL LEASING LAWS; SEG. TO TERM. 3/5/2000; AMBNDDB 6/28/1995;

TOWNSHIP 17 SOUTH RANGE 11 EAST OF THE GILA AND SALT RIVER MERIDIAN, ARIZONA

SECTION OR TRACT	SUBDIVISION				ACRES	KIND OF ENTRY -OR- PURPOSE OF ORDER	SERIAL FILE -OR- ORDER NUMBER	DATE OF ACTION	DATE POSTED	REMARKS - E.G. DATE CLOSED, TERMINATED, REJECTED OR RESCINDED		
	NE 1/4	NW 1/4	SW 1/4	SE 1/4							LOTS	OTHER DESCRIPTION
	NE NW SW SE	NE NW SW SE	NE NW SW SE	NE NW SW SE								
FOR ORDERS EFFECTING DISPOSAL OR USE OF UNIDENTIFIED LANDS WITHDRAWN FOR CLASSIFICATION, MINERALS, WATER, AND/OR OTHER PUBLIC PURPOSES, REFER TO INDEX OF MISCELLANEOUS DOCUMENTS												
						All Secs. 16 & 36	Territorial Res.	Act of Cong.	2/24/1863	Extends and continues in force Acts of 9/9/1850 & 7/22/1854		
20					80.00		DLE	T 339	8/16/1884	Canc. 6/6/1895		
20	x	x	x	x	160.00		HE Pat.	1193	12/30/1902			
18					36.30	3,4	17S 10E	PHX 02911	9/9/1903	Rel. 11/8/1909		
						All Secs. 2,16,32 & 36	SG	Act of Cong.	6/20/1910	Title to State fixed by Proc. 2/14/1912; subj. to prior rights		
20				x	160.00							
21		x	x	x	320.00							
28	x	x	x	x	160.00		12N 4W	Ind. Res. X Pat.	505235	12/30/1915		
26	x	x	x	x	320.00			Ind. Res. X Pat.	685785	6/12/1919		
20				x								
29		x	x	x	640.00			SRHE	PHX 037547	10/16/1920		
18		x	x	x		1,2,3,4						
19		x	x	x	626.00			SRHE	PHX 037548	10/16/1920		
17					640.00		All	SRHE	PHX 039432	10/16/1920		
14					640.00		All	SRHE	PHX 039477	10/16/1920		
15					640.00		All					
18	x	x	x	x	160.00							
21	x	x	x	x	320.00							
30	x	x	x	x	480.00		22S 29E	IL	41	12/6/1920		
30					74.88	1,2,3,4	21S 10E	IL	46	12/14/1921		
1					639.92		All					
3					640.24		All					
4	x	x	x	x	599.83		1,3,4					
5					639.60		All					
6					551.65		All					
7					551.04		All					
9					640.00		All					
10					640.00		All					
11					640.00		All					
12					640.00		All					
13		x	x	x	320.00		14N 7W	IL	51	2/9/1922		
20		x	x	x	160.00			HE Pat.	860457	4/22/1922		
18												
19	x	x	x	x	320.00			SRHE Pat.	860458	4/22/1922		
4					39.93	2	4N 1W	IL	61	8/21/1922		
13					40.00							
24	x				280.00							
26					320.00							
25					640.00		All; 1S 8W	IL	69	3/14/1923		
13	x	x	x	x	160.00			HE Pat.	915192	8/29/1923		
13												
14												
23	x											
24	x	x	x	x	640.00			SRHE Pat.	921564	10/22/1923		
23		x			160.00			CE Pat.	941228	7/8/1924		
28												
29	x	x	x	x	640.00			SRHE Pat.	942588	8/9/1924		
14	x	x	x	x	600.00			SRHE	PHX 058450	2/8/1926		
						All Secs. 2,16,32 & 36	SG	Act of Cong.	1/25/1927	Extends Act of 6/20/1910 to Min. lands; subj. to prior rights		

Nov 22 2 21 PM '95



TOWNSHIP 17 SOUTH RANGE 11 EAST OF THE GILA AND SALT RIVER MERIDIAN, ARIZONA

SECTION OR TRACT	SUBDIVISION																ACRES	KIND OF ENTRY -OR- PURPOSE OF ORDER	SERIAL FILE -OR- ORDER NUMBER	DATE OF ACTION	DATE POSTED	REMARKS - E. G. DATE CLOSED, TERMINATED, REJECTED OR RESCINDED			
	NE 1/4				NW 1/4				SW 1/4				SE 1/4										LOTS	OTHER DESCRIPTION	
	NE	NW	SW	SE	NE	NW	SW	SE	NE	NW	SW	SE	NE	NW	SW	SE									
FOR ORDERS EFFECTING DISPOSAL OR USE OF UNIDENTIFIED LANDS WITHDRAWN FOR CLASSIFICATION, MINERALS, WATER, AND/OR OTHER PUBLIC PURPOSES, AND INDIAN TREATIES, REFER TO INDEX OF MISCELLANEOUS DOCUMENTS																									
22																			All	640.00	SRHE	PHX 060909	2/23/1927		Canc. 9/25/1931
17																			All	640.00	SRHE Pat.	1007532	9/20/1927		
35								x	x	x	x	x	x	x	x	x	x			320.00	HE	PHX 065499	4/1/1929		Canc. 11/6/1934
35	x	x	x	x	x	x	x													320.00	ASRHE	PHX 065500	4/1/1929		Canc. 6/27/1935
8																			All	640.00	SRHE	PHX 067629	2/20/1930		Canc. 7/16/1938
14	x	x	x	x	x	x	x	x	x	x	x	x	x	x	x	x	x			600.00	SRHE	PHX 067528	5/26/1930		Rel. 11/10/1933
33								x	x	x	x	x	x							280.00	SRHE	PHX 071020	12/18/1931		Canc. by Amend. 6/6/1932
23	x																			40.00	SRHE	PHX 071430	3/17/1932		Rel. 11/16/1933
34	x	x	x	x										x	x	x	x								
27	x													x	x	x	x			640.00	SRHE	PHX 072938	1/6/1933		Rel. 7/3/1936
27	x							x	x	x	x	x	x												
34																									
33								x	x	x	x	x	x							640.00	SRHE	PHX 072939	1/6/1933		Partial Rel.; Rel. 7/3/1936
18								x		x								3,4							
19								x		x				x	x	x	x	1,2,3,4		510.06	SRHE Pat.	1065646	8/25/1933		
20														x	x	x	x								
29								x	x	x	x	x	x	x	x	x	x			640.00	SRHE Pat.	1066937	11/10/1933		
23	x																			40.00	SRHE	PHX 073784	11/16/1933		Rel. 10/30/1934
23	x																			40.00	SRHE	PHX 075615	10/30/1934		Canc. 5/16/1940
18								x		x								1,2		115.94	SRHE Pat.	1078013	8/30/1935		
22																				640.00	SRHE Pat.	1082894	5/4/1936		
33	x	x	x	x										x	x	x	x								
34																				640.00	SRHE Pat.	1084602	6/30/1936		
23																				320.00	SRHE Pat.	1096369	3/29/1938		
14	x	x	x	x	x	x	x	x	x	x	x	x	x	x	x	x	x			600.00	SRHE Pat.	1099524	11/1/1938		
31																				556.16	SRHE Pat.	1100679	1/5/1939		
27																				640.00					
33														x	x	x	x			280.00					
34	x	x	x	x										x	x	x	x			360.00	SX Pat.	1113001	2/3/1942		
8																				640.00	All; 18s 11E, 20s 10E	1115963	1/15/1943		
23	x																								
35																									
23	x																								
8																									
13														x	x		x								
14																									
18														x	x		x	x	x	x	1,2,3,4				
19	x	x	x	x										x	x		x	x	x	x	1,2,3,4				
20														x	x	x	x								
22																									
23	x													x	x	x	x	x	x						
24	x	x																							
27																									
28														x	x	x	x	x	x	x					
29																									
31	x	x	x	x										x	x		x	x	x	x	1,2,3,4				
33																									
34																									
35																				8102.16	OG Lse	A 15779	5/30/1981		Eff. 6/1/1981; Term. 6/1/1982; OG Sim. Sep. 1982
17																				640.00	OG Lse.	A 16583	7/31/1981		Eff. 8/1/1981; Term. 8/1/1984; OG Sim. Feb. 1985

Nov 22 2 21 PM '95



SIERRITA MINING & RANCHING CO.  
H C 70 BOX 4260  
SAHUARITA AZ 85629-9311



*Check May.*

*Jorie Morrison  
Bureau of Land Management  
P. O. Box 16563  
Phoenix AZ 85011-6563*





\*\*\* U.S. DEPARTMENT OF THE INTERIOR \*\*\* BUREAU OF LAND MANAGEMENT \*\*\* ORCA  
 \*\*\* GEOGRAPHIC CROSS REFERENCE \*\*\* 10/26/95 \*\*\*

-----  
 GEOGRAPHIC STATE: ARIZONA                      MERIDIAN: 14    TOWNSHIP: 18-0S    RANGE:  
 12-0E  
 -----

-----  
 SEC    SUBDIVISION                      MTR X-REFERENCE                      NUMBER/TYPER/DISPOSITION/ACR  
 ES      PROPRIETOR/INTEREST/RELATIONSHIP  
 -----

8	LOT 1				CASE: AZA    025988
	CYPRUS SIERRITA CORP 100.00000% OPERATOR				
9	W2NW,NENW				TYPE: 380910 SURFACE MGT-PL
AN					
9	LOT 1,2				DISP: AUTHORIZED    06/29/81
16	LOT 2				ACRS: 00420.190
9	NW				CASE: AZA    028283
	CYPRUS EXPLORATION    100.00000% CLAIMANT				
TICE					TYPE: 380913 SURFACE MGT-NO
					DISP: AUTHORIZED    12/14/93
					ACRS: 00001.000
1	S2SW LYING NORTH OF	14	1-ON	14-0E	CASE: AZA    028633FD
	BLM PHOENIX DO	100.00000%	ADMIN	MGT ENT	
1	PATENT LINE	14	1-ON	15-0E	TYPE: 220100 EX-BLM SEC 206
, FLP					
1	N2SW	14	14-ON	9-0W	DISP: PENDING    04/25/94
2	LOT 5-7,11	14	14-ON	10-0W	ACRS: 12480.340
3	S2NE,E2SW,N2SE	14	15-ON	10-0W	
3	S2NW	14	17-ON	13-0W	
3	LOT 1-4	14	17-0S	12-0E	
4	S2NE	14	17-0S	13-0E	
4	S2NW,SW	14	18-ON	13-0W	
4	LOT 1-4	14	22-ON	18-0W	
5	PART S2SE	14	23-ON	18-0W	
6	PART SESE				
6	SWNE,W2SE				
7	PART OF NWNE				
7	PART E2W2				
7	PART SWSE				
7	LOT 1-4				
7	LOT 5				
8	LOT 1				
9	W2NW,NENW				
9	LOT 1,2				
11	E2NW,NESW,N2SE				
11	LOT 1,2				
12	PART				
15	SESW,SE				
16	LOT 1,2				
17	SWSW				
17	LOT 1-3				
18	PART S2NE				
18	PART OF SENW				
18	LOT 1,2				
23	NENW,N2NE				
*18	E2SW				
*18	LOT 3,4				

x = REJECTED/SEGREGATED/ASSIGNED-OUT

-----  
 CASE TYPE: ALL    DISPO: ALL

14 18-0S 12-0E



\* = REJECTED/SEGREGATED/ASSIGNED-OUT

---

CASE TYPE: ALL DISPO: ALL

14 18-0S 12-0E



SERIAL REGISTER PAGE

GEO STATE: ARIZONA SERIAL NO: AZA 28633FD  
 CASE TYPE: 220100 EX-BLM SEC 206, FLPMA  
 LEGAL REF: EX-BLM SEC 206, FLPMA 10/21/1976 AC COMMODITY: EXCHANGE

-----  
 NAME ADDRESS % INTRST INTEREST  
 BLM PHOENIX DO 2015 W DEER VLY RD 100.00000 ADMIN MGT ENTITY  
 PHOENIX, AZ 85027-2099  
 -----

-----  
 M TOWN RANGE SEC SUBDIVISION SURFACE MGMT AGENCY  
 14 1.ON 14.OE 13 PART OF MS 4743  
 13 PART OF MS 4730  
 14 PART OF MS 3489  
 14 PART OF MS 4804  
 14 PART OF MS 4743  
 14 LOT 3,4,5,8  
 15 NW,N2SW,W2NE  
 15 LOT 1-7  
 22 PART OF MS 3997  
 22 M&B IN SW  
 22 PART OF SWSWSE  
 22 NWNW  
 22 LOT 1,3,6,7,10-13  
 22 LOT 15  
 27 M&B IN N2  
 34 M&B IN S2  
 34 PART OF MS4693A  
 35 M&B IN S2 N. OF HWY 60  
 36 M&B IN S2 N. OF HWY 60  
  
 14 1.ON 15.OE 17 M&B IN NW  
 18 M&B E2,M&B L 6-8  
 18 PART OF MS 4730  
 18 PART OF N2N2SE  
  
 14 14.ON 9.OW 7 E2SW,E2  
 7 LOT 3,4  
 8 SWSW,NWNW,SWNENW  
 8 LOT 1,2,5-11  
 9 SENWNE  
 9 S2SE,SESW,S2NENE  
 9 LOT 2,3,7-12  
 10 W2SW  
 18 E2NW,NE  
 18 LOT 1,2  
 -----

SERIAL REGISTER PAGE

GEO STATE: ARIZONA

SERIAL NO: AZA 28633FD

\* CONTINUED \*

\* CONTINUED \*

M	TOWN	RANGE	SEC	SUBDIVISION	SURFACE MGMT AGENCY
14	14.ON	10.0W	11	S2NE,N2SE	
			12	S2,S2NW,SWNE	
			13	NE,N2NW	
14	15.ON	10.0W	25	N2,SW,S2SE	
			33	N2	
			34	N2	
			35	N2	
14	17.ON	13.0W	2	NE	
			3	W2	
			9	NE	
			10	W2,W2E2	
			15	S2SW,SWSE	
			15	NW,N2SW,W2NE,NWSE	
			24	W2	
			32	SW	
14	17.OS	12.0E	24	N2NE,NENW	
14	17.OS	13.0E	30	NESW,N2SE	
			30	LOT 8,9	
14	18.ON	13.0W	26	W2SW	
			33	E2	
			34	ALL	
			35	W2NW	
			#33	W2	
14	18.OS	12.0E	1	S2SW LYING NORTH OF	
			1	PATENT LINE	
			1	N2SW	
			2	LOT 5-7	
			3	S2NE,E2SW,N2SE	
			3	S2NW	
			3	LOT 1-4	
			4	S2NE	
			4	S2NW,SW	
			4	LOT 1-4	
			5	PART S2SE	
			6	PART SESE	

\* CONTINUED \*

\* CONTINUED \*

SERIAL REGISTER PAGE

GEO STATE: ARIZONA

SERIAL NO: AZA 28633FD

\* CONTINUED \*

\* CONTINUED \*

M TOWN RANGE SEC SUBDIVISION SURFACE MGMT AGENCY

			6	SWNE, W2SE	
			7	PART OF NWNE	
			7	PART E2W2	
			7	PART SWSE	
			7	LOT 1-4	
			7	LOT 5	
			8	LOT 1	
			9	W2NW, NENW	
			9	LOT 1,2	
			11	E2NW, NESW, N2SE	
			11	LOT 1,2	
			12	PART	
			15	SESW, SE	
			16	LOT 1,2	
			17	SWSW	
			17	LOT 1-3	
			18	PART S2NE	
			18	PART OF SENW	
			18	LOT 1,2	
			23	NENW, N2NE	
			#02	LOT 11	STATE LAND
			#18	E2SW	STATE LAND
			#18	LOT 3,4	STATE LAND

14 22.ON 18.0W 1 LOT 3,4  
2 LOT 1

14 23.ON 18.0W 25 S2NENE, E2SE, E2E2W2SE  
25 E2E2SWNE, E2SE, E2E2W2SE  
26 LOT 24

\*\*\*\*\* TOTAL ACRES: 12480.340 \*\*\*\*\*

# = LANDS RELINQUISHED, WITHDRAWN, REJECTED, SEGREGATED/ASSIGNED OUT

ACTN DATE	CODE	ACTION	ACTION REMARKS	PEND ACT
04/25/1994	387	CASE ESTABLISHED		AL
07/21/1994	543	SEGREGATION (MINERAL)	LOC;	AL
07/21/1994	543	SEGREGATION (MINERAL)	LSE;	AL
07/21/1994	544	SEGREGATION (SURFACE)	ALL;	AL

\* CONTINUED \*

\* CONTINUED \*

SERIAL REGISTER PAGE

GEO STATE: ARIZONA

SERIAL NO: AZA 28633FD

\* CONTINUED \*

\* CONTINUED \*

ACTN DATE	CODE	ACTION	ACTION REMARKS	PEND ACT
07/21/1994	552	LAND SEGREGATED		AL
07/21/1994	600	RECORDS NOTED	APLN./PX	SD
01/25/1995	392	MONIES RECEIVED	\$50000;	SG
02/02/1995	114	AMEND/CORR APLN RECD	ADDITNL LANDS;	AL
03/06/1995	543	SEGREGATION (MINERAL)	LOC;	AL
03/06/1995	543	SEGREGATION (MINERAL)	LSE;	AL
03/06/1995	544	SEGREGATION (SURFACE)	ALL;	AL
03/06/1995	552	LAND SEGREGATED		AL
03/06/1995	600	RECORDS NOTED	AMD. APLN./PX	OR
07/17/1995	600	RECORDS NOTED	APLN. / PX	SD
07/19/1999	247	FUTURE ACTION SUSPENSE	SEGREGATION EXPIRES	
03/05/2000	247	FUTURE ACTION SUSPENSE	SEGREGATION EXPIRES	

COMMENTS:

- 01 AZA 28633PT NOT ESTABLISHED
- 02 W2 sec. 33 T. 18 N., R.13 W., was deleted from the
- 03 selected lands on February 2, 1995; Lots 3 and 4,
- 04 E2SW, sec. 18, T. 18 S., R. 12 E., were rejected
- 05 because the State of Arizona owns the surface estate
- 06 THE SEGREGATION ENDING 3/05/2000 IS FOR THE AMENDED
- 07 APPLICATION OF FEBRUARY 2, 1995.
- 08 Only the mineral state for sec. 7,10,18,T.14 N.,R.9W
- 09 secs.11,12,13, T. 14 N.,R.10 W.; sec .25,T.15N.,R10W
- 10 sec.3,lots 1-4,S2NE,E2SW,N2SE;sec.4, lots 1-4,S2NW,
- 11 SW; portions of sec. 5 and 6; sec. 7, lots 1-4,
- 12 part of E2W2, part of NWNE. and part of SWSE;
- 13 sec. 18, lots 1 and 2, part of SENW, part of S2NE.
- 14 sec. 2, lot 11, T. 18 S., R. 12 E. deleted from
- 15 the exchange because that lot was vested with the
- 16 State as part of the School sections.

STATE	ENTITY	ACRES
	PHOENIX DISTRICT, ARIZONA	1731.700
	PHOENIX RESOURCE AREA, ARIZONA	1731.700
	KINGMAN RESOURCE AREA, ARIZONA	7217.470
	SAFFORD DISTRICT, ARIZONA	3531.170
	TUCSON RESOURCE AREA, ARIZONA	3531.170
ARIZONA	GILA COUNTY, ARIZONA	1731.700
ARIZONA	MOHAVE COUNTY, ARIZONA	3316.780

\* CONTINUED \*

\* CONTINUED \*

SERIAL REGISTER PAGE

GEO STATE: ARIZONA SERIAL NO: AZA 28633FD

\* CONTINUED \*

\* CONTINUED \*

---

STATE	ENTITY	ACRES
ARIZONA	PIMA COUNTY, ARIZONA	3531.700
ARIZONA	YAVAPAI COUNTY, ARIZONA	3900.690

---

CASE DISPOSITION: 04/25/1994 PENDING



---

CASE TYPE: ALL DISPO: ALL

14 17-05 11-0E





\*\*\* U.S. DEPARTMENT OF THE INTERIOR \*\*\* BUREAU OF LAND MANAGEMENT \*\*\* DRCA  
\*\*\* GEOGRAPHIC CROSS REFERENCE \*\*\* 10/26/95 \*\*\*

-----  
GEOGRAPHIC STATE: ARIZONA                    MERIDIAN: 14    TOWNSHIP: 18-05    RANGE:  
11-0E  
-----

-----  
SEC    SUBDIVISION                    MTR X-REFERENCE                    NUMBER/TYPE/DISPOSITION/ACR  
ES      PROPRIETOR/INTEREST/RELATIONSHIP                    -----  
-----

3	LOT 7,8,9,10 AT&T CONTRACT MGT	50.00000% HOLDER/BILLEE	CASE: AZA    024495
4	SESE		TYPE: 286001 ROW-COMM SITE-
FLPMA	REDSHAW OPAL	50.00000% AGENT	
9	LOT 1,2,3		DISP: AUTHORIZED 08/08/90
10	NWSW		ACRS: 00001.000
10	NWNWSW US BORDER PATROL	100.00000% HOLDER	CASE: AZA    028087
			TYPE: 286007 ROW-COMM SITE
FED F			DISP: AUTHORIZED 09/02/93
			ACRS: 00000.020

---

CASE TYPE: ALL DISPO: ALL

14 18-05 11-0E

F. ANN RODRIG       , RECORDER  
RECORDED BY: GFS  
DEPUTY RECORDER  
2000 ROOC



DOCKET: 10123  
PAGE: 684  
NO. OF PAGES: 2  
SEQUENCE: 95135226  
09/07/95  
LOCATN 13:22:00

W  
SIERRITA MINING & RANCHING CO

TUCSON AZ 85701

PICKUP  
AMOUNT PAID \$ 9.00

City/State/Zip Code: \_\_\_\_\_

Space above this line for Recorder's use

### NOTICE OF MINING CLAIM

RECEIVED  
BUREAU OF  
LAND MANAGEMENT  
OCT 6 9 24 AM '95  
ARIZONA  
STATE OFFICE  
PHOENIX, ARIZONA

1. TYPE OF NOTICE:  Location  Amendment  Relocation
2. TYPE OF CLAIM:  Placer  Lode  Millsite  Tunnel
3. The name and address of the Locator is  
Name: SIERRITA MINING & RANCHING CO.  
Address: HC 70 BOX 4260  
City/State/Zip Code: SAHUARITA, ARIZONA 85629
4. The name of the claim is LITTLE JOHN #2
5. The date of the location is 9-1-95
6. The claim is 1500 feet long and 600 feet wide. The distance from the location monument to each end of the claim is 100 feet in a EASTERLY direction and 1400 feet in a WESTERLY direction.
7. The general course of the claim is from the EAST to the WEST
8. The location of the claim is in Section 18, Township 18S Range 12 E,  
GILA & SALT RIVER Base and Meridian,  
SIERRITA Mining District, PIMA County,  
State of ARIZONA
9. If amending or relocating, the previous claim name was LITTLE JOHN #2  
       recorded in Docket(Book) 1120 page(s) 123,  
SIERRITA Mining District, PIMA County,  
State of ARIZONA
10. The location of the claim with reference to a natural object or permanent monument is  
APPROXIMATELY 1850 FEET ENE FROM THE WEST 1/4 CORNER OF SECTION 18 T18S R12E IN  
THE NORTHWEST 4 AND THE NORTHEAST 4 OF SAID SECTION

235563

Dated: 9-1-95

*Jerry M. Lee*  
Signature

HC 70 BOX 4260 Address  
SAHUARITA, ARIZONA 85629  
City/State/Zip

# MAP OF MINING CLAIM LOCATION

1. The name of the claim is LITTLE JOHN #2 ;
2. The SW corner of the claim is ABOUT 1850 feet in a SW direction to a survey monument or permanent natural object described as THE WEST 1/4 CORNER OF SECTION 18 T18S R12E ;
3. The type of location monument is STONE MONUMENT WITH WOOD POST ;  
The type of corner end monuments are STONE MONUMENTS WITH WOOD POSTS ;
4. The bearing and distance between the corners of the claim are beginning at the SW corner of the claim, 600 feet in a N direction to the NW corner, then 1500 feet in a E direction to the NE corner, then 600 feet in a S direction to the SE corner, then 1500 feet in a W direction to the point of beginning.

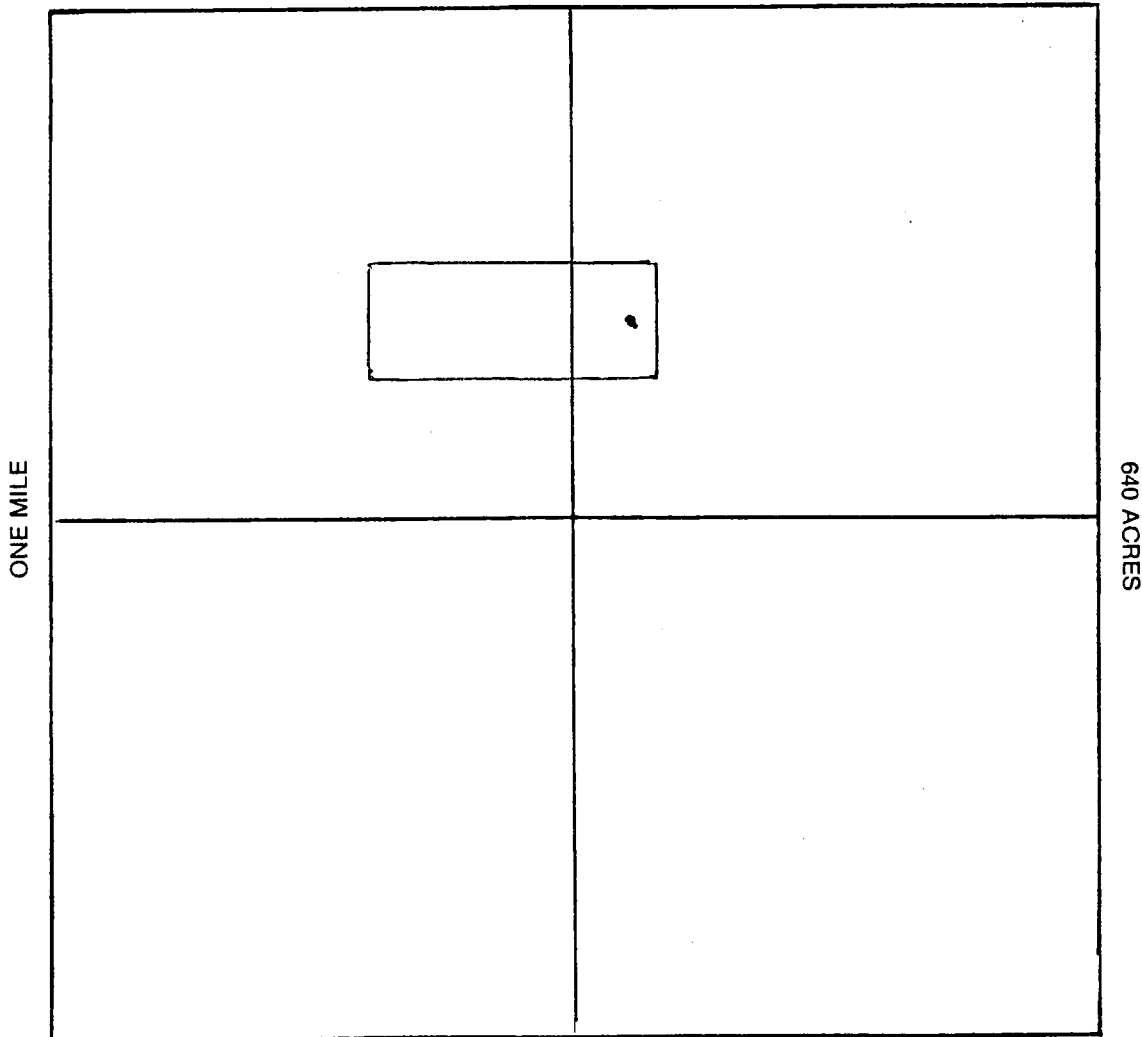
## MAP

One inch = One thousand feet

North Arrow



ONE MILE



Section 18 Range 12 E Township 18 S  
GILA & SALT RIVER Base and Meridian.

Dated: 9-1-95 Signature Jerry M. Lee

DEAD

DEAD

DEAD